


EFFECTIVE DECEMBER 1, 1968

# BAHAMAS AIRWAYS

flag carrier of the Bahamas

SYSTEM TIMETABLE



INCLUDES  
DECEMBER 15  
WINTER SCHEDULES

## Flamingo Flights

*the fun way to fly  
...through All the Bahamas*



**GUIDE TO THE RESORT ISLANDS HOTELS OF THE BAHAMAS**

**NASSAU:**  
ANCHORAGE • BALMORAL • BLUE VISTA CLUB • CABLE BEACH MANOR • CARLTON HOUSE • CORAL HARBOUR DOLPHIN • EMERALD BEACH • GLENEAGLES • MAYFAIR MONTAGU BEACH • NASSAU BEACH • NEW OLYMPIA NASSAU HARBOUR CLUB • NASSAU RACQUET CLUB PILOT HOUSE CLUB • TOWNE • WINDSOR • SHERATON BRITISH-COLONIAL • PRINCE GEORGE • ROYAL VICTORIA ROYAL ELIZABETH

**PARADISE ISLAND:**  
BEACH INN • OCEAN CLUB • PARADISE ISLAND HOTEL AND VILLAS • BRITANNIA BEACH

**FREEPORT:**  
FREEPORT INN • HOLIDAY INN • KING'S INN • LUCAYAN BEACH HOTEL • LUCAYAN HARBOUR INN AND MARINA SHERATON OCEANUS HOTEL (NORTH AND SOUTH)

**WEST END:**  
GRAND BAHAMAS HOTEL AND COUNTRY CLUB

**ABACO ISLAND:**  
TREASURE CAY AIRPORT • TREASURE CAY INN • BLUFF HOUSE • GREEN TURTLE CAY CLUB

**MARSH HARBOUR INTERNATIONAL AIRPORT:**  
HOPE TOWN HARBOUR LODGE

**ANDROS ISLAND—San Andros Airport (Mastic Point):**  
ANDROS BEACH HOTEL • SAN ANDROS HOTEL

**Andros Town Airport:**  
LIGHTHOUSE CLUB • SMALL HOPE BAY LODGE

**ELEUTHERA ISLAND—North Eleuthera Airport:**  
CURRENT CLUB

**HARBOUR ISLAND:**  
BRILAND YACHT CLUB • RUNAWAY HILL • PINK SANDS LODGE • PICARON COVE CLUB • DUNMORE BEACH CLUB

**GREGORY TOWN:**  
THE TALKING DOLPHIN HOTEL

**SPANISH WELLS:**  
THE LLOYDS

**Governor's Harbour Airport:**  
BUCCANEER CLUB • FRENCH LEAVE • TRANQUILITY BAY CLUB

**EXUMA ISLAND—George Town Airport:**  
CLUB PEACE AND PLENTY • OUT ISLAND INN • PIECES OF EIGHT • TWO TURTLES INN • PRETTY MOLLY BAY

**LONG ISLAND—Stella Maris Airport:**  
CAPE SANTA MARIA CLUB • STELLA MARIS INN

**SAN SALVADOR—San Salvador Airport:**  
"POLARIS" BY THE SEA • RIDING ROCK CLUB

**BIMINI:**  
**North Bimini:**  
BIMINI HOTEL LTD. • ANCHORS AWEIGH • BROWN'S COMPLEAT ANGLER HOTEL

**South Bimini:**  
BUCCANEER POINT

**CAT ISLAND:**  
CUTLASS BAY CLUB • FERNANDEZ BAY CLUB • HAWKS NEST FISHING AND YACHT CLUB


**ROCK SOUND:**  
ARNOLD PALMER'S ISLAND INN • ROCK SOUND CLUB AND BEACH COTTAGE • COTTON BAY CLUB

EFFECTIVE DECEMBER 1, 1968

# BAHAMAS AIRWAYS

flag carrier of the Bahamas

## SYSTEM TIMETABLE



INCLUDES  
DECEMBER 15  
WINTER SCHEDULES

## Flamingo Flights

*the fun way to fly  
...through All the Bahamas*

# Every- things' new but the name



**New Jets**—The newest BAC One-Elevens.


**New Frequencies**—Almost 2,000 seats a day, every day, between Florida and the Bahamas. 10 flights a day from Miami alone.

**New Expanded Reservations Facilities**—The most modern equipment and an expertly trained staff of agents for quick, efficient service on all calls. **New Inflight Service**—Everything from free Flamingo Slings (a great new island drink) to fun-time Flamingo Bingo with winners on every flight.

**New Gateway**—Starting December 15, Bahamas Airways adds Flamingo Jet Service to Fort Lauderdale.

**New Atmosphere**—Pretty Bahamian girls serve island snacks and drinks while lilting calypso music sets the mood for a fun-filled Bahamian holiday.

The Flamingo makes the difference. We've put a big pink bird on our jet...and all the flavor of the islands inside. Fly Bahamas Airways Flamingo Flights...the fun way to the Bahamas.



# BAHAMAS AIRWAYS

BIMINI • MIAMI • FT. LAUDERDALE • WEST PALM BEACH • TREASURE CAY  
MARSH HARBOUR • NASSAU • FREEPORT • NORTH ELEUTHERA  
GOVERNOR'S HARBOUR • ANDROS TOWN • SAN ANDROS • CAT ISLAND  
SAN SALVADOR • STELLA MARIS • GEORGETOWN • DEADMAN'S CAY  
CROOKED ISLE • MAYAGUANA ISLE • GRAND TURK • SOUTH CAICOS • INAUGUA

FLAG CARRIER OF THE BAHAMAS





## GENERAL INFORMATION

### CONDITIONS OF CARRIAGE

All carriage of passengers and their baggage is subject to the General Conditions of Carriage, which are accessible to the public at any Bahamas Airways office.

### RESERVATIONS

Please make your reservations early to avoid disappointment and to enable you to complete your travel arrangements in ample time. Advise us as soon as you can should you find it necessary to cancel or postpone your travel.

### RECONFIRMATION

When a break of journey exceeds 24 hours, all continuing or return reservations may be cancelled if the passenger fails to reconfirm same with the departing airline at least 24 hours before flight departure.

### PASSPORTS, VISAS, ETC.

It is the responsibility of passengers to see that passports, visas, health documents, etc. are as required by governmental authorities. Any Bahamas Airways office will be glad to supply all information required, but, necessarily, without responsibility for its accuracy.

### REPORTING TIME

Passengers are requested to be at airport ticket lifting point at least 30 minutes prior to the scheduled departure time of domestic flights, and 45 minutes for international flights.

### BAGGAGE

Free baggage allowance on all services is 44 lbs. Baggage in excess of the free baggage allowance will be charged at the rate of 1 per cent of the highest one-way fare per kilo (2.2 lbs.) for international flights, and, within the Bahamas at BM\$0.14 per pound, for all destinations.

### CHILDREN & STUDENT FARES

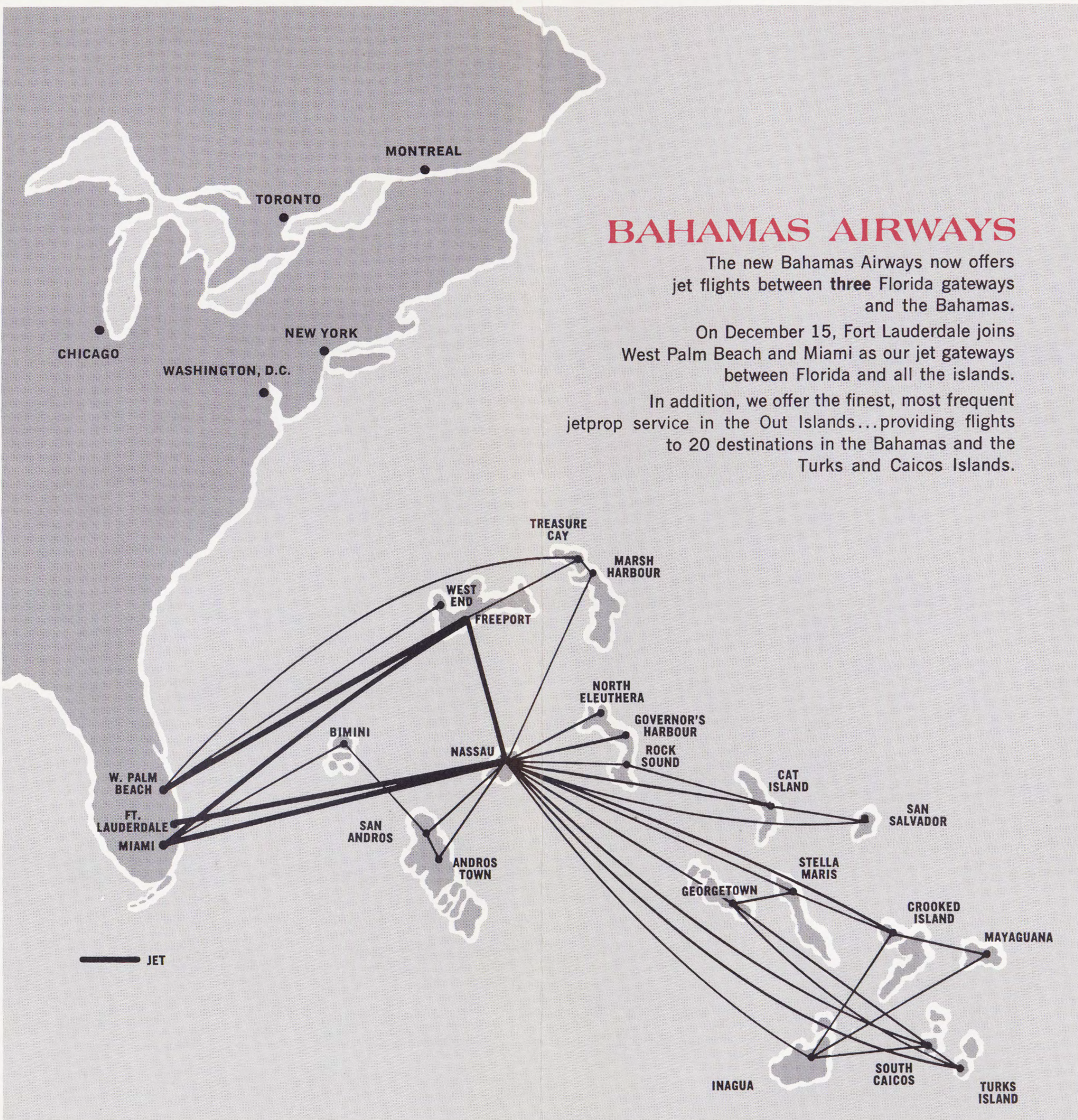
- 1) On international services, the fare for infants under two years of age and not occupying individual seats is 10% of the adult fare, provided each infant is accompanied by an adult. On domestic services, infants travel without charge if not occupying a seat.
- 2) 50% of the adult fare is charged for children between two and twelve years of age, on all services, and infants occupying individual seats or infants in excess of the one accompanied by a passenger paying the adult fare.

## BAHAMAS AIRWAYS

The new Bahamas Airways now offers jet flights between **three** Florida gateways and the Bahamas.

On December 15, Fort Lauderdale joins West Palm Beach and Miami as our jet gateways between Florida and all the islands.

In addition, we offer the finest, most frequent jetprop service in the Out Islands...providing flights to 20 destinations in the Bahamas and the Turks and Caicos Islands.





QUICK REFERENCE—DECEMBER 1, 1968

## NASSAU

LEAVE	ARRIVE	FLIGHT	FREQUENCY	STOPS	EQUIPMENT	LEAVE	ARRIVE	FLIGHT	FREQUENCY	STOPS	EQUIPMENT
<b>TO ANDROS TOWN</b>						<b>FROM ANDROS TOWN</b>					
7:45	8:05	681	DAILY	0	PROP	8:20	9:15	682	DAILY	1	PROP
4:20	5:15	695/6	DAILY	1	PROP	5:30	5:50	696	DAILY	0	PROP
<b>TO CAT ISLAND</b>						<b>FROM CAT ISLAND</b>					
8:30	10:10	951/2	M.	1	JET-PROP	10:25	11:10	952	M.	0	JET-PROP
4:15	5:00	953	F.	0	JET-PROP	5:15	6:55	954	F.	1	JET-PROP
<b>TO CROOKED ISLAND</b>						<b>FROM CROOKED ISLAND</b>					
8:30	10:35	775	TU.	1	JET-PROP	12:20	2:25	776	TU.	1	JET-PROP
12:45	2:50	765	SU.	2	JET-PROP	3:05	5:10	766	SU.	2	JET-PROP
<b>TO FREEPORT</b>						<b>FROM FREEPORT</b>					
7:30	8:15	453	EX.SA.SU.	0	JET-PROP	8:35	9:20	454	EX.SA.SU.	0	JET-PROP
7:30	8:15	257	SA.SU.	0	JET-PROP	10:15	11:00	456	SA.SU.	0	JET-PROP
9:00	9:45	455	SA.SU.	0	JET-PROP	11:00	11:45	458	EX.SA.SU.	0	JET-PROP
9:50	10:35	457	EX.SA.SU.	0	JET-PROP	11:00	11:45	258	SA.SU.	0	JET-PROP
12:30	1:15	465	DAILY	0	JET-PROP	1:45	2:30	466	DAILY	0	JET-PROP
3:00	3:45	467	DAILY	0	JET-PROP	4:15	5:00	468	DAILY	0	JET-PROP
5:10	5:40	441	DAILY	0	JET	6:00	6:30	442	DAILY	0	JET
5:30	6:15	473	DAILY	0	JET-PROP	6:35	7:20	474	DAILY	0	JET-PROP
8:20	9:05	477	DAILY	0	JET-PROP	9:25	10:10	478	DAILY	0	JET-PROP
<b>TO GEORGETOWN</b>						<b>FROM GEORGETOWN</b>					
8:30	9:20	775	TU.	0	JET-PROP	12:45	1:35	776	TU.	0	JET-PROP
12:45	1:35	755	M.W.F.	0	JET-PROP	1:55	2:45	964	SA.	0	JET-PROP
12:45	1:35	753	TU.TH.	0	JET-PROP	1:50	2:40	754	TU.TH.	0	JET-PROP
12:45	1:35	765	SU.	0	JET-PROP	3:00	3:50	756	M.W.F.	0	JET-PROP
12:45	1:35	963	SA.	0	JET-PROP	4:30	5:20	766	SU.	0	JET-PROP
<b>TO GOVERNOR'S HARBOUR</b>						<b>FROM GOVERNOR'S HARBOUR</b>					
9:40	10:10	551	DAILY	0	JET-PROP	10:25	11:20	552	DAILY	1	JET-PROP
4:15	5:10	555/6	DAILY	1	JET-PROP	5:25	5:55	556	DAILY	0	JET-PROP
<b>TO INAGUA</b>						<b>FROM INAGUA</b>					
8:30	10:15	865	F.	0	JET-PROP	1:55	3:40	866	F.	2	JET-PROP
11:45	1:30	863	M.	0	JET-PROP	5:10	6:55	864	M.	0	JET-PROP
<b>TO MAYAGUANA</b>						<b>FROM MAYAGUANA</b>					
8:30	11:20	775	TU.	2	JET-PROP	11:35	2:25	776	TU.	2	JET-PROP
<b>TO MARSH HARBOUR</b>						<b>FROM MARSH HARBOUR</b>					
8:15	8:55	277	DAILY	0	JET-PROP	2:50	3:30	278	DAILY	0	JET-PROP
<b>TO MIAMI</b>						<b>FROM MIAMI</b>					
10:10	10:55	141	DAILY	0	JET	9:00	9:45	140	DAILY	0	JET
12:30	1:15	143	DAILY	0	JET	11:20	12:05	142	DAILY	0	JET
2:50	3:35	145	DAILY	0	JET	1:40	2:25	144	DAILY	0	JET
6:55	7:40	147	DAILY	0	JET	4:00	4:45	146	DAILY	0	JET
9:15	10:00	149	DAILY	0	JET	8:05	8:50	148	DAILY	0	JET
<b>TO NORTH ELEUTHERA</b>						<b>FROM NORTH ELEUTHERA</b>					
9:40	10:40	551/2	DAILY	1	JET-PROP	10:55	11:20	552	DAILY	0	JET-PROP
4:15	4:40	555	DAILY	0	JET-PROP	4:55	5:55	556	DAILY	1	JET-PROP
<b>TO SAN ANDROS</b>						<b>FROM SAN ANDROS</b>					
4:20	4:40	695	DAILY	0	PROP	4:55	5:50	696	DAILY	1	PROP
7:45	8:40	681/2	DAILY	1	PROP	8:55	9:15	682	DAILY	0	PROP
<b>TO SAN SALVADOR</b>						<b>FROM SAN SALVADOR</b>					
8:30	9:30	951	M.	0	JET-PROP	9:45	11:10	952	M.	1	JET-PROP
4:15	5:40	953/4	F.	1	JET-PROP	5:55	6:55	954	F.	0	JET-PROP
<b>TO SOUTH CAICOS</b>						<b>FROM SOUTH CAICOS</b>					
8:30	12:20	865/6	F.	1	JET-PROP	12:40	3:40	866	F.	1	JET-PROP
11:45	2:45	863	M.	1	JET-PROP	3:05	6:55	864	M.	1	JET-PROP
<b>TO STELLA MARIS</b>						<b>FROM STELLA MARIS</b>					
12:45	2:05	765	SU.	1	JET-PROP	4:00	5:20	766	SU.	1	JET-PROP
12:45	2:05	755	M.W.F.	0	JET-PROP	2:30	3:50	756	M.W.F.	0	JET-PROP
<b>TO TREASURE CAY</b>						<b>FROM TREASURE CAY</b>					
8:15	9:25	277	DAILY	1	JET-PROP	2:20	3:30	278	DAILY	1	JET-PROP
<b>TO TURKS ISLAND</b>						<b>FROM TURKS ISLAND</b>					
8:30	11:40	865	F.	1	JET-PROP	12:05	3:40	866	F.	1	JET-PROP
11:45	3:20	863/4	M.	1	JET-PROP	3:45	6:55	864	M.	1	JET-PROP
<b>TO WEST PALM BEACH</b>						<b>FROM WEST PALM BEACH</b>					
7:30	9:15	257	SA.SU.	2	JET-PROP	9:45	11:45	258	SA.SU.	1	JET-PROP

QUICK REFERENCE—DECEMBER 1, 1968

## FREEPORT

LEAVE	ARRIVE	FLIGHT	FREQUENCY	STOPS	EQUIPMENT	LEAVE	ARRIVE	FLIGHT	FREQUENCY	STOPS	EQUIPMENT
<b>TO MARSH HARBOUR</b>						<b>FROM MARSH HARBOUR</b>					
1:35	2:35	278	DAILY	1	JET-PROP	9:10	10:10	277	DAILY	1	JET-PROP
<b>TO MIAMI</b>						<b>FROM MIAMI</b>					
2:30	3:05	301	DAILY	0	JET-PROP	4:00	4:35	302	DAILY	0	JET-PROP
5:30	6:05	303	DAILY	0	JET-PROP	8:00	8:35	304	DAILY	0	JET-PROP
9:30	10:05	305	DAILY	0	JET-PROP	11:00	11:35	306	DAILY	0	JET-PROP
12:30	1:05	309	DAILY	0	JET-PROP	2:00	2:35	310	DAILY	0	JET-PROP
3:30	4:05	315	DAILY	0	JET-PROP	5:00	5:35	316	DAILY	0	JET-PROP
7:00	7:35	317	DAILY	0	JET-PROP	8:30	9:05	318	DAILY	0	JET-PROP
<b>TO NASSAU</b>						<b>FROM NASSAU</b>					
8:35	9:20	454	EX.SA.SU.	0	JET-PROP	7:30	8:15	453	EX.SA.SU.	0	JET-PROP
10:15	11:00	456	SA.SU.	0	JET-PROP	7:30	8:15	257	SA.SU.	0	JET-PROP
11:00	11:45	458	EX.SA.SU.	0	JET-PROP	9:00	9:45	455	SA.SU.	0	JET-PROP
11:00	11:45	258	SA.SU.	0	JET-PROP	9:50	10:35	457	EX.SA.SU.	0	JET-PROP
1:45	2:30	466	DAILY	0	JET-PROP	12:30	1:15	465	DAILY	0	JET-PROP
4:15	5:00	468	DAILY	0	JET-PROP	3:00	3:45	467	DAILY	0	JET-PROP
6:00	6:30	442	DAILY	0	JET	5:10	5:40	441	DAILY	0	JET
6:35	7:20	474	DAILY	0	JET-PROP	5:30	6:15	473	DAILY	0	JET-PROP
9:25	10:10	478	DAILY	0	JET-PROP	8:20	9:05	477	DAILY	0	JET-PROP
<b>TO TREASURE CAY</b>						<b>FROM TREASURE CAY</b>					
1:35	2:05	278	DAILY	0	JET-PROP	9:40	10:10	277	DAILY	0	JET-PROP
<b>TO WEST PALM BEACH</b>						<b>FROM WEST PALM BEACH</b>					
10:40	11:15	277	DAILY	0	JET-PROP	9:45	10:20	258	SA.SU.	0	JET-PROP
8:40	9:15	257	SA.SU.	0	JET-PROP	12:15	12:50	278	DAILY	0	JET-PROP
<b>TO FREEPORT</b>						<b>FROM FREEPORT</b>					
4:00	4:35	302	DAILY	0	JET-PROP	2:30	3:05	301	DAILY	0	JET-PROP
8:00	8:35	304	DAILY	0	JET-PROP	5:30	6:05	303	DAILY	0	JET-PROP
11:00	11:35	306	DAILY	0	JET-PROP	9:30	10:05	305	DAILY	0	JET-PROP
2:00	2:35	310	DAILY	0	JET-PROP	12:30	1:05	309	DAILY	0	JET-PROP
5:00	5:35	316	DAILY	0	JET-PROP	3:30	4:05	315	DAILY	0	JET-PROP
8:30	9:05	318	DAILY	0	JET-PROP	7:00	7:35	317	DAILY	0	JET-PROP
<b>TO NASSAU</b>						<b>FROM NASSAU</b>					
9:00	9:45	140	DAILY	0	JET	10:10	10:55	141	DAILY	0	JET
11:20	12:05	142	DAILY	0	JET	12:30	1:15	143	DAILY	0	JET
1:40	2:25	144	DAILY	0	JET	2:50	3:35	145	DAILY	0	JET
4:00	4:45	146	DAILY	0	JET	6:55	7:40	147	DAILY	0	JET
8:05	8:50	148	DAILY	0	JET	9:15	10:00	149	DAILY	0	JET
<b>TO FREEPORT</b>						<b>FROM FREEPORT</b>					
9:45	10:20	258	SA.SU.	0	JET-PROP	8:40	9:15	257	SA.SU.	0	JET-PROP
12:15	12:50	278	DAILY	0	JET-PROP	10:40	11:15	277	DAILY	0	JET-PROP
<b>TO NASSAU</b>						<b>FROM NASSAU</b>					
9:45	11:45	258	SA.SU.	1	JET-PROP	7:30	9:15	257	SA.SU.	1	JET-PROP

## MIAMI

## WEST PALM BEACH



# BAHAMAS AIRWAYS

## QUICK REFERENCE—DECEMBER 15, 1968

LEAVE	ARRIVE	FLIGHT	FREQUENCY	STOPS	EQUIPMENT
<b>TO ANDROS TOWN</b>					
8:30	8:45	671	DAILY	0	PROP
5:40	5:55	667	DAILY	0	JET-PROP
<b>TO BIMINI</b>					
7:30	8:25	151	DAILY	1	JET-PROP
<b>TO CAT ISLAND</b>					
3:15	4:00	955	M.	0	JET-PROP
3:15	4:50	955	TU.F.	1	JET-PROP
<b>TO CROOKED ISLAND</b>					
11:15	12:30	767	TU.	0	JET-PROP
11:15	12:50	769	SU.	1	JET-PROP
<b>TO FORT LAUDERDALE</b>					
12:20	1:05	201	DAILY	0	JET
3:15	6:30	265	SA.SU.	4	JET-PROP
<b>TO FREEPORT</b>					
7:45	8:25	453	DAILY	0	JET-PROP
9:25	11:10	479	DAILY	2	JET-PROP
11:15	11:55	463	DAILY	0	JET-PROP
12:20	1:00	461	DAILY	0	JET-PROP
3:00	3:30	221	DAILY	0	JET
3:15	5:00	265	SA.SU.	2	JET-PROP
7:00	7:40	473	DAILY	0	JET-PROP
8:00	8:40	475	EX.SA.SU.	0	JET-PROP
8:55	9:35	477	DAILY	0	JET-PROP
<b>TO GEORGETOWN</b>					
8:15	9:05	757	EX.W.TH.	0	JET-PROP
11:15	12:05	853	F.	0	JET-PROP
11:15	12:05	855	SA.	0	JET-PROP
2:35	4:05	751/2	DAILY	1	JET-PROP
3:15	4:05	759	W.TH.	0	JET-PROP
<b>TO GOVERNORS HARBOUR</b>					
9:40	10:10	561	DAILY	0	JET-PROP
5:25	5:55	575	DAILY	0	JET-PROP
<b>TO INAGUA</b>					
11:15	1:00	851	M.	0	JET-PROP
11:15	2:05	767/8	TU.	2	JET-PROP
11:15	3:30	855/6	SA.	3	JET-PROP
11:15	1:45	769/70	SU.	2	JET-PROP
<b>TO MARSH HARBOUR</b>					
9:25	10:05	479	DAILY	0	JET-PROP
11:25	12:05	251	DAILY	0	JET-PROP
3:15	3:55	265	SA.SU.	0	JET-PROP
<b>TO MAYAGUANA</b>					
11:15	1:10	767	TU.	1	JET-PROP
<b>TO MIAMI</b>					
7:30	9:00	151	DAILY	2	JET-PROP
8:00	8:45	101	DAILY	0	JET
9:10	9:55	103	DAILY	0	JET
1:30	2:15	107	DAILY	0	JET
6:40	7:25	109	DAILY	0	JET
9:00	9:45	111	DAILY	0	JET
<b>TO NORTH ELEUTHERA</b>					
8:00	8:25	569	DAILY	0	JET-PROP
1:10	1:35	567	DAILY	0	JET-PROP
<b>TO ROCK SOUND</b>					
3:15	5:20	955/6	M.TU.F.	2	JET-PROP
<b>TO SAN ANDROS</b>					
7:30	7:50	151	DAILY	0	JET-PROP
2:00	2:20	669	DAILY	0	PROP
<b>TO SAN SALVADOR</b>					
3:15	4:35	955	M.	1	JET-PROP
3:15	4:15	955	TU.F.	0	JET-PROP
<b>TO SOUTH CAICOS</b>					
11:15	2:05	851	MO.	1	JET-PROP
11:15	1:50	853	F.	1	JET-PROP
11:15	2:25	855	SA.	2	JET-PROP
<b>TO STELLA MARIS (L.I.)</b>					
8:15	9:35	757	EX.W.TH.	1	JET-PROP
11:15	12:15	769	SU.	0	JET-PROP
2:35	3:35	751	DAILY	0	JET-PROP
<b>TO TREASURE CAY</b>					
9:25	10:30	479	DAILY	1	JET-PROP
11:25	12:30	251	DAILY	1	JET-PROP
3:15	4:20	265	SA.SU.	1	JET-PROP

## NASSAU

LEAVE	ARRIVE	FLIGHT	FREQUENCY	STOPS	EQUIPMENT
<b>FROM ANDROS TOWN</b>					
9:00	9:15	672	DAILY	0	PROP
6:10	6:25	668	DAILY	0	JET-PROP
<b>FROM BIMINI</b>					
10:10	11:05	152	DAILY	1	JET-PROP
<b>FROM CAT ISLAND</b>					
4:10	5:55	955/6	M.	2	JET-PROP
5:00	5:55	956	TU.F.	1	JET-PROP
<b>FROM CROOKED ISLAND</b>					
3:20	5:00	768	TU.	1	JET-PROP
2:55	4:10	770	SU.	0	JET-PROP
<b>FROM FORT LAUDERDALE</b>					
1:30	2:15	202	DAILY	0	JET
6:45	7:45	266	SA.SU.	0	JET-PROP
<b>FROM FREEPORT</b>					
8:40	9:20	454	DAILY	0	JET-PROP
11:20	12:00	460	DAILY	0	JET-PROP
12:10	12:50	464	DAILY	0	JET-PROP
1:10	2:55	480	DAILY	2	JET-PROP
5:45	6:15	222	DAILY	0	JET
7:55	8:35	474	DAILY	0	JET-PROP
9:00	9:40	476	EX.SA.SU.	0	JET-PROP
9:50	10:30	478	DAILY	0	JET-PROP
<b>FROM GEORGETOWN</b>					
9:15	10:45	757/8	EX.W.TH.	1	JET-PROP
4:15	5:05	752	DAILY	0	JET-PROP
4:20	5:10	760	W.TH.	0	JET-PROP
<b>FROM GOVERNORS HARBOUR</b>					
10:25	10:55	562	DAILY	0	JET-PROP
6:10	6:40	576	DAILY	0	JET-PROP
<b>FROM INAGUA</b>					
1:15	5:15	851/2	M.	2	JET-PROP
2:25	5:00	768	TU.	2	JET-PROP
3:40	5:35	856	SA.	0	JET-PROP
2:05	4:10	770	SU.	1	JET-PROP
<b>FROM MARSH HARBOUR</b>					
2:15	2:55	480	DAILY	0	JET-PROP
4:40	5:20	252	DAILY	0	JET-PROP
<b>FROM MAYAGUANA</b>					
1:20	5:00	768	TU.	2	JET-PROP
<b>FROM MIAMI</b>					
8:00	8:45	102	DAILY	0	JET
9:25	11:05	152	DAILY	2	JET-PROP
11:10	11:55	106	DAILY	0	JET
12:20	1:05	104	DAILY	0	JET
7:50	8:35	110	DAILY	0	JET
10:10	10:55	112	DAILY	0	JET
<b>FROM NORTH ELEUTHERA</b>					
8:40	9:05	570	DAILY	0	JET-PROP
1:50	2:15	568	DAILY	0	JET-PROP
<b>FROM ROCK SOUND</b>					
5:30	5:55	956	M.TU.F.	0	JET-PROP
<b>FROM SAN ANDROS</b>					
10:45	11:05	152	DAILY	0	JET-PROP
2:35	2:55	670	DAILY	0	PROP
<b>FROM SAN SALVADOR</b>					
4:25	5:55	956	TU.F.	2	JET-PROP
4:45	5:55	956	M.	1	JET-PROP
<b>FROM SOUTH CAICOS</b>					
2:20	5:15	851/2	M.	1	JET-PROP
2:40	5:35	856	SA.	1	JET-PROP
2:55	5:15	854	F.	0	JET-PROP
<b>FROM STELLA MARIS (L.I.)</b>					
9:45	10:45	758	EX.W.TH.	0	JET-PROP
3:45	5:00	752	DAILY	1	JET-PROP
4:00	5:00	768	TU.	0	JET-PROP
<b>FROM TREASURE CAY</b>					
1:50	2:55	480	DAILY	1	JET-PROP
4:15	5:20	252	DAILY	1	JET-PROP

# BAHAMAS AIRWAYS

## QUICK REFERENCE—DECEMBER 15, 1968

LEAVE	ARRIVE	FLIGHT	FREQUENCY	STOPS	EQUIPMENT
<b>TO TURK ISLAND</b>					
11:15	2:35	851	M.	2	JET-PROP
11:15	2:15	853	F.	2	JET-PROP
11:15	1:55	855	SA.	1	JET-PROP
<b>TO WEST PALM BEACH</b>					
11:25	1:30	251	DAILY	2	JET-PROP
3:00	4:20	221	DAILY	1	JET
3:15	5:50	265	SA.SU.	3	JET-PROP
<b>TO BIMINI</b>					
9:25	9:50	152	DAILY	0	JET-PROP
<b>TO FREEPORT</b>					
9:10	9:45	352	DAILY	0	JET
10:20	10:55	350	DAILY	0	JET
2:40	3:15	354	DAILY	0	JET
4:30	5:05	356	DAILY	0	JET
6:40	7:15	358	DAILY	0	JET
<b>TO NASSAU</b>					
8:00	8:45	102	DAILY	0	JET
9:25	11:05	152	DAILY	2	JET-PROP
11:10	11:55	106	DAILY	0	JET
12:20	1:05	104	DAILY	0	JET
7:50	8:35	110	DAILY	0	JET
10:10	10:55	112	DAILY	0	JET
<b>TO SAN ANDROS</b>					
9:25	10:35	152	DAILY	1	JET-PROP
<b>TO FREEPORT</b>					
<b>TO NASSAU</b>					
1:30	2:15	202	DAILY	0	JET
6:45	7:45	266	SA.SU.	0	JET-PROP
<b>TO FREEPORT</b>					
4:45	5:10	222	DAILY	0	JET
<b>TO NASSAU</b>					
3:15	5:20	252	DAILY	2	JET-PROP
4:45	6:15	222	DAILY	1	JET
6:10	7:45	265/6	SA.SU.	1	JET-PROP
<b>TO WEST END</b>					
1:50	2:15	253	DAILY	0	JET-PROP
<b>TO MIAMI</b>					
10:10	10:45	353	DAILY	0	JET
11:20	11:55	351	DAILY	0	JET
3:40	4:15	355	DAILY	0	JET
5:40	6:15	357	DAILY	0	JET
7:40	8:15	359	DAILY	0	JET
<b>TO FT. LAUDERDALE</b>					
5:15	6:30	265	SA.SU.	1	JET-PROP
<b>TO W. PALM BEACH</b>					
3:55	4:20	221	DAILY	0	JET
5:15	5:50	265	SA.SU.	0	JET-PROP
<b>TO MARSH HARBOUR</b>					
1:10	2:05	480	DAILY	1	JET-PROP
<b>TO NASSAU</b>					
8:40	9:20	454	DAILY	0	JET-PROP
11:20	12:00	460	DAILY	0	JET-PROP
12:10	12:50	464	DAILY	0	JET-PROP
1:10	2:55	480	DAILY	2	JET-PROP
5:45	6:15	222	DAILY	0	JET
7:55	8:35	474	DAILY	0	JET-PROP
9:00	9:40	476	EX.SA.SU.	0	JET-PROP
9:50	10:30	478	DAILY	0	JET-PROP
<b>TO TREASURE CAY</b>					
1:10	1:40	480	DAILY	0	JET-PROP

LEAVE	ARRIVE	FLIGHT	FREQUENCY	STOPS	EQUIPMENT
<b>FROM TURK ISLAND</b>					
2:10	5:35	855/6	SA.	2	JET-PROP
2:30	5:15	854	F.	1	JET-PROP
2:50	5:15	852	M.	0	JET-PROP
<b>FROM WEST PALM BEACH</b>					
3:15	5:20	252	DAILY	2	JET-PROP
4:45	6:15	222	DAILY	1	JET
6:10	7:45	265/6	SA.SU.	1	JET-PROP

## MIAMI

LEAVE	ARRIVE	FLIGHT	FREQUENCY	STOPS	EQUIPMENT
<b>FROM BIMINI</b>					
8:35	9:00	151	DAILY	0	JET-PROP
<b>FROM FREEPORT</b>					
10:10	10:45	353	DAILY	0	JET
11:20	11:55	351	DAILY	0	JET
3:40	4:15	355	DAILY	0	JET
5:40	6:15	357	DAILY	0	JET
7:40	8:15	359	DAILY	0	JET
<b>FROM NASSAU</b>					
7:30	9:00	151	DAILY	2	JET-PROP
8:00	8:45	101	DAILY	0	JET
9:10	9:55	103	DAILY	0	JET
1:30	2:15	107	DAILY	0	JET
6:40	7:25	109	DAILY	0	JET
9:00	9:45	111	DAILY	0	JET
<b>FROM SAN ANDROS</b>					
8:00	9:00	151	DAILY	1	JET-PROP

## FORT LAUDERDALE



# BAHAMAS AIRWAYS

EFFECTIVE DECEMBER 1, 1968

## NORTHBOUND DOMESTIC FLIGHTS

Read down — light face type-a.m.— bold face type-p.m.

	682	952	552	866	776	964	FLIGHT NO.	864	754	756	766	556	696	954	
	PROP	JET PROP	JET PROP	JET PROP	JET PROP	JET PROP	AIRCRAFT	JET PROP	JET PROP	JET PROP	JET PROP	PROP	PROP	JET PROP	
	DAILY	MO.	DAILY	FR.	TU.	SA.	FREQUENCY	MO.	TU.TH.	MO. WE.FR.	SU.	DAILY	DAILY	FR.	
							LV SOUTH CAICOS	LV 3:05							
							AR TURKS ISLAND	AR 3:20							
							LV INAGUA	LV 4:40							
							AR MAYAGUANA	AR 11:10							
							AR CROOKED ISLAND	AR 11:40							
							AR DEADMAN'S CAY	AR 11:55							
							AR STELLA MARIS	AR 12:30							
							LV GEORGETOWN	LV 12:45							
							AR SAN SALVADOR	AR 1:55							
							AR CAT ISLAND	AR 5:15							
							AR GOVERNOR'S HARBOUR	AR 10:25							
							AR NORTH ELEUTHERA	AR 10:40							
							AR ANDROS TOWN	AR 4:55							
							AR SAN ANDROS	AR 4:55							
							AR SOUTH CAICOS	AR 5:15							
							AR ANDROS TOWN	AR 5:30							
							AR SAN SALVADOR	AR 5:40							
							AR INAGUA	AR 1:25							
							AR GOVERNOR'S HARBOUR	AR 1:55							
							AR NASSAU	AR 6:55							

	453	257	277	455	457	FLIGHT NO.	465	467	441	473	477	
	JET PROP	JET PROP	JET PROP	JET PROP	JET PROP	AIRCRAFT	JET PROP	JET PROP	JET	JET PROP	JET PROP	
	EX. SA.SU.	SA.SU.	DAILY	SA.SU.	EX. SA.SU.	FREQUENCY	DAILY	DAILY	DAILY	DAILY	DAILY	
						LV NASSAU	LV 7:30					
						AR MARSH HARBOUR	AR 8:15					
						AR TREASURE CAY	AR 9:25					
						AR FREEPORT	AR 10:10					

# BAHAMAS AIRWAYS

EFFECTIVE DECEMBER 1, 1968

## SOUTHBOUND DOMESTIC FLIGHTS

Read down — light face type-a.m.— bold face type-p.m.

	681	951	775	865	551	863	FLIGHT NO.	755	753	963	765	555	953	695	
	PROP	JET PROP	JET PROP	JET PROP	JET PROP	JET PROP	AIRCRAFT	JET PROP	JET PROP	JET PROP	JET PROP	JET PROP	JET PROP	PROP	
	DAILY	MO.	TU.	FR.	DAILY	MO.	FREQUENCY	MO. WE.FR.	TU.TH.	SA.	SU.	DAILY	FR.	DAILY	
							LV NASSAU	LV 7:45							
							AR SAN ANDROS	AR 8:30							
							AR ANDROS TOWN	AR 8:30							
							AR NORTH ELEUTHERA	AR 8:30							
							AR GOVERNOR'S HARBOUR	AR 9:40							
							AR CAT ISLAND	AR 10:10							
							AR CAT ISLAND	AR 9:30							
							AR SAN SALVADOR	AR 9:20							
							AR GEORGETOWN	AR 9:35							
							AR STELLA MARIS	AR 10:10							
							AR DEADMAN'S CAY	AR 10:25							
							AR CROOKED ISLAND	AR 10:55							
							AR MAYAGUANA	AR 10:15							
							AR INAGUA	AR 10:45							
							AR TURKS ISLAND	AR 11:40							
							AR SOUTH CAICOS	AR 11:40							

	454	456	258	458	278	466	FLIGHT NO.	468	442	474	478	
	JET PROP	JET PROP	JET PROP	JET PROP	JET PROP	JET PROP	AIRCRAFT	JET PROP	JET	JET PROP	PROP	
	EX. SA.SU.	SA.SU.	SA.SU.	EX. SA.SU.	DAILY	DAILY	FREQUENCY	DAILY	DAILY	DAILY	DAILY	
							LV FREEPORT	LV 8:35				
							AR TREASURE CAY	AR 10:15				
							AR MARSH HARBOUR	AR 11:00				
							AR NASSAU	AR 11:00				



# BAHAMAS AIRWAYS

EFFECTIVE DECEMBER 1, 1968

## EASTBOUND INTERNATIONAL FLIGHTS

Read down — light face type-a.m.— bold face type-p.m.

	302	304	140	258	306	142	278	FLIGHT NO.	144	310	146	316	148	318		
	JET PROP	JET PROP	JET	JET PROP	JET PROP	JET	JET PROP	AIRCRAFT	JET	JET PROP	JET	JET PROP	JET	JET PROP		
	DAILY	DAILY	DAILY	SA.SU.	DAILY	DAILY	DAILY	FREQUENCY	DAILY	DAILY	DAILY	DAILY	DAILY	DAILY		
	4:00	8:00	9:00		11:00	11:20		LV MIAMI	LV	1:40	2:00	4:00	5:00	8:05	8:30	
	↓	↓	↓		↓	↓		AR WEST PALM BEACH	AR	↓	↓	↓	↓	↓	↓	
	4:35	8:35		9:45	11:35			AR LV		2:35		5:35		9:05		
				10:20				AR LV								
				11:00				AR LV								
				↓				AR LV								
				11:45				AR LV								
				↓				AR LV								
				12:05				AR LV								
				↓				AR LV								
				11:00				AR LV								
				↓				AR LV								
				12:05				AR LV								
				↓				AR LV								
				11:00				AR LV								
				↓				AR LV								
				11:45				AR LV								
				↓				AR LV								
				11:00				AR LV								
				↓				AR LV								
				11:00				AR LV								
				↓				AR LV								
				11:00				AR LV								
				↓				AR LV								
				11:00				AR LV								
				↓				AR LV								
				11:00				AR LV								
				↓				AR LV								
				11:00				AR LV								
				↓				AR LV								
				11:00				AR LV								
				↓				AR LV								
				11:00				AR LV								
				↓				AR LV								
				11:00				AR LV								
				↓				AR LV								
				11:00				AR LV								
				↓				AR LV								
				11:00				AR LV								
				↓				AR LV								
				11:00				AR LV								
				↓				AR LV								
				11:00				AR LV								
				↓				AR LV								
				11:00				AR LV								
				↓				AR LV								
				11:00				AR LV								
				↓				AR LV								
				11:00				AR LV								
				↓				AR LV								
				11:00				AR LV								
				↓				AR LV								
				11:00				AR LV								
				↓				AR LV								
				11:00				AR LV								
				↓				AR LV								
				11:00				AR LV								
				↓				AR LV								
				11:00				AR LV								
				↓				AR LV								
				11:00				AR LV								
				↓				AR LV								
				11:00				AR LV								
				↓				AR LV								
				11:00				AR LV								
				↓				AR LV								
				11:00				AR LV								
				↓				AR LV								
				11:00				AR LV								
				↓				AR LV								
				11:00				AR LV								
				↓				AR LV								
				11:00				AR LV								
				↓				AR LV								
				11:00				AR LV								
				↓				AR LV								
				11:00				AR LV								
				↓				AR LV								
				11:00				AR LV								
				↓				AR LV								
				11:00				AR LV								
				↓				AR LV								
				11:00				AR LV								
				↓				AR LV								
				11:00				AR LV								
				↓				AR LV								
				11:00				AR LV								
				↓				AR LV								
				11:00				AR LV								
				↓				AR LV								
				11:00				AR LV								
				↓				AR LV								
				11:00				AR LV								
				↓				AR LV								
				11:00				AR LV								
				↓				AR LV								
				11:00				AR LV								
				↓				AR LV								
				11:00				AR LV								
				↓				AR LV								
				11:00				AR LV								
				↓				AR LV								
				11:00				AR LV								
				↓				AR LV								
				11:00				AR LV								
				↓				AR LV								
				11:00				AR LV								
				↓				AR LV								
				11:00				AR LV								
				↓				AR LV								
				11:00				AR LV								
				↓				AR LV								
				11:00				AR LV								
				↓				AR LV								
				11:00				AR LV								
				↓				AR LV								
				11:00				AR LV								
				↓				AR LV								



# BAHAMAS AIRWAYS

EFFECTIVE DECEMBER 15, 1968

## NORTHBOUND DOMESTIC FLIGHTS

Read down — light face type - a.m. — bold face type - p.m.

570	758*	562	152	568	672	768	770	752*	FLIGHT NO.	760	852	856	956	668	576	854	670*	956
JET PROP	JET PROP	JET PROP	JET PROP	JET PROP	PROP	JET PROP	JET PROP	JET PROP	AIRCRAFT	JET PROP	JET PROP	JET PROP	JET PROP	JET PROP	JET PROP	JET PROP	PROP	JET PROP
DAILY	EX. W.TH.	DAILY	DAILY	DAILY	DAILY	TU.	SU.	DAILY	FREQUENCY	W.TH.	MO.	SA.	TU.FR.	DAILY	DAILY	FR.	DAILY	MO.
									LV SOUTH CAICOS	LV		2:40						
									AR TURKS ISLAND	AR								
									LV SOUTH CAICOS	LV	2:50				2:30			
									AR MAYAGUANA	AR					2:45			
									LV INAGUA	LV					2:55			
									AR MAYAGUANA	AR								
									LV CROOKED ISLAND	LV								
									AR STELLA MARIS (L.I.)	AR								
									LV GEORGETOWN	LV	4:20							
									AR ROCK SOUND	AR								
									LV SAN SALVADOR	LV								
									AR CAT ISLAND	AR								
									LV ROCK SOUND	LV								
									AR GOVERNOR'S HARBOUR	AR								
									LV NORTH ELEUTHERA	LV								
									AR ANDROS TOWN	AR								
									LV BIMINI	LV								
									AR SAN ANDROS	AR								
									LV NASSAU	LV								

\*Subject to Governmental Approval

453	479	463	251	461	FLIGHT NO.	221	265	473	475	477
JET PROP	JET PROP	JET PROP	JET PROP	JET PROP	AIRCRAFT	JET	JET PROP	JET PROP	JET PROP	JET PROP
DAILY	DAILY	DAILY	DAILY	DAILY	FREQUENCY	DAILY	SA.SU.	DAILY	EX. SA.SU.	DAILY
					LV NASSAU	LV	3:00	3:15	7:00	8:55
					AR MARSH HARBOUR	AR		3:55		
					LV TREASURE CAY	LV		4:20		
					AR FREEPORT	AR	3:30	5:00	7:40	9:35

# BAHAMAS AIRWAYS

EFFECTIVE DECEMBER 15, 1968

## SOUTHBOUND DOMESTIC FLIGHTS

Read down — light face type - a.m. — bold face type - p.m.

151	569	757	561	851	767	769	853	855	FLIGHT NO.	567	671	751	955	759	955	575	667	669*	
JET PROP	JET PROP	JET PROP	JET PROP	JET PROP	JET PROP	JET PROP	JET PROP	JET PROP	AIRCRAFT	JET PROP	PROP	JET PROP	JET PROP	JET PROP	JET PROP	JET PROP	JET PROP	PROP	
DAILY	DAILY	EX. WE.TH.	DAILY	MO.	TU.	SU.	FR.	SA.	FREQUENCY	DAILY	DAILY	EX. WE.TH.	MO.	WE.TH.	TU.FR.	DAILY	DAILY	DAILY	
7:30	8:00	8:15	9:40	11:15	11:15	11:15	11:15	11:15	LV NASSAU	LV	1:10	8:30	2:35	3:15	3:15	3:15	5:25	5:40	2:00
									AR SAN ANDROS	AR									2:20
									LV BIMINI	LV									
									AR ANDROS TOWN	AR									
									LV NORTH ELEUTHERA	LV									
									AR GOVERNOR'S HARBOUR	AR									
									LV CAT ISLAND	LV									
									AR SAN SALVADOR	AR									
									LV CAT ISLAND	LV									
									AR ROCK SOUND	AR									
									LV GEORGETOWN	LV									
									AR STELLA MARIS (L.I.)	AR									
									LV CROOKED ISLAND	LV									
									AR MAYAGUANA	AR									
									LV INAGUA	LV									
									AR GEORGETOWN	AR									
									LV SOUTH CAICOS	LV									
									AR TURKS ISLAND	AR									
									LV SOUTH CAICOS	LV									

\*Subject to Governmental Approval

454	460	464	480	252	FLIGHT NO.	222	474	476	478
JET PROP	JET PROP	JET PROP	JET PROP	JET PROP	AIRCRAFT	JET	JET PROP	JET PROP	JET PROP
DAILY	DAILY	DAILY	DAILY	DAILY	FREQUENCY	DAILY	DAILY	EX. SA.SU.	DAILY
					LV FREEPORT	LV	5:45	7:55	9:50
					AR TREASURE CAY	AR			
					LV MARSH HARBOUR	LV			
					AR NASSAU	AR	6:15	8:35	9:40



