AMERICAN AIRWAYS

TIME TABLES

Coast to Coast
Canada to Mexico

PASSENGER
MAIL • EXPRESS

Corrected to October 6, 1932

AMERICAN AIRWAYS

TIME TABLES

AMERICAN AIRWAYS INC

SUBSIDIARY OF THE AVIATION CORPORATION

AMERICAN AIRWAYS

TIME TABLES

Coast to Coast
Canada to Mexico

PASSENGER
MAIL • EXPRESS

Corrected to October 6, 1932

FLY to the land of Yesterday

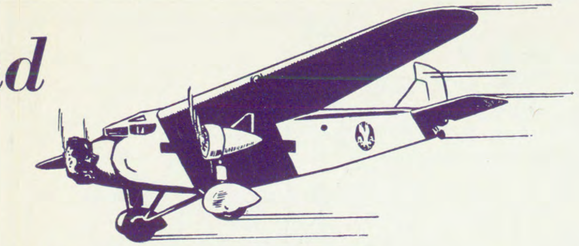

VISIT THE DUDE RANCHES OF SOUTHERN ARIZONA

This is the country of the Last Frontier—here is romance, color and thrilling adventure. The famous sunshine of Southern Arizona floods the great stretches of desert and mountain with warmth and happiness—making it the true winter playground of the world. And nearby is Mexico.

The Ranches named here are among the finest of their kind—with accommodations to fit any traveler's budget or desire.

There is no winter in this semi-tropical land. Come, forget your cares, rest and play in this golden sunshine and breathe this dry, bracing air—that's living!

Bar F X Ranch Wickenburg
Bar O Ranch Tombstone
Bar 37 Ranch Prescott
Broken Arrow Ranch Lakeside
Circle Z Ranch Patagonia
Flying V Ranch Tucson
Kay-El-Bar Ranch Wickenburg
M Bar V Ranch Flagstaff
Monte Vista Ranch Wickenburg
Rancho Linda Vista Oracle
Remuda Guest Ranch Wickenburg
Tanque Verde Ranch Tucson



ARIZONA DUDE AND GUEST RANCH ASSO. MEMBER

ASK ANY AMERICAN AIRWAYS TICKET OFFICE FOR INFORMATION OR WRITE
ARIZONA DUDE & GUEST RANCH ASSOC.
14 FIRE BUILDING - PHOENIX, ARIZONA

NAME _____

ADDRESS _____

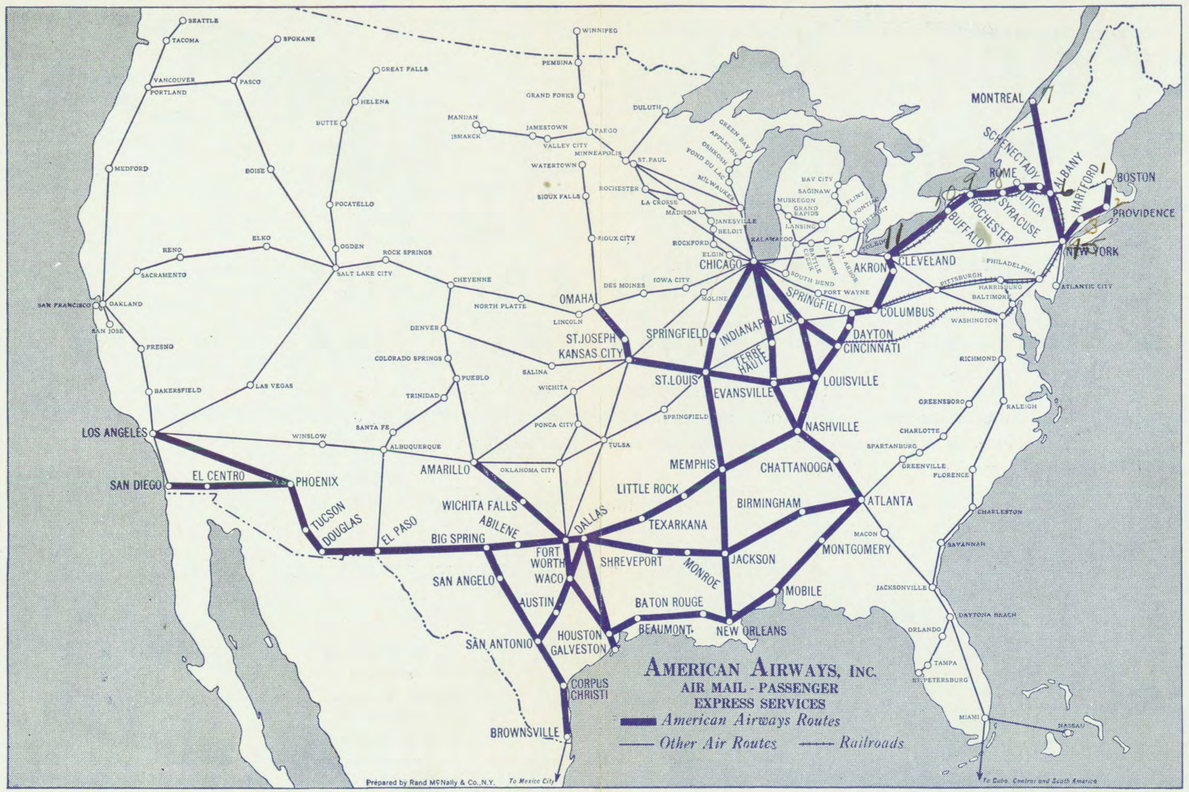

A Nation-Wide Network of Airlines

Serving 63 of the principal American and Canadian cities with scheduled air transportation, American Airways, Inc., is one of the world's outstanding air transport companies. Its operating procedure is the result of experience gained conducting scheduled plane services since 1926, flying more than 32 million miles in all sections of the United States.

On all its lines, American Airways employs the finest equipment, the highest trained personnel, that can be secured. Modern planes, designed especially for their purpose, subject to constant and thorough inspection, are flown by veteran pilots. Radio, radio beacon, lighted airways (where night flying is conducted), lighted airports, advance weather reports from Government and special American Airways weather observers—every proven aid to swift, safe air transportation is in constant use throughout the American Airways system.

American Airways is organized to serve the traveling public with the finest in modern transportation. Wherever your needs take you—whether you go for business or pleasure—use American Airways for speed, for comfort and for safe arrival—"from Coast to Coast; from Canada to Mexico."

ONE BUSINESS DAY COAST TO COAST—
NEW YORK-LOS ANGELES, SEE TABLE 1

AMERICAN AIRWAYS

AIR SCHEDULES

Corrected to Oct. 6, 1932 — **ALL times shown are STANDARD** — **Subject to Change Without Notice**

BOSTON — NEW YORK — DALLAS — FT. WORTH —LOS ANGELES — SAN DIEGO

SOUTH AND WESTBOUND — NORTH AND EASTBOUND

TABLE 1

READ DOWN			READ UP		
Amer. Air 1009	B. & A. Train 11		B.&A. Train 12	Amer. Air. 1012	Amer. Air. 1008
PM	PM		AM	AM	PM
‡ 2.15	* 3.40	Lv Boston (E.T.) Ar	11.20	7.33	1.20
2.55		Lv Providence " Ar		6.56	12.43
	♁ 5.06	Lv Hartford " Ar	⊕1012	6.11	
	6.16	Lv Springfield " Ar	8.50		
4.35		Ar Newark " Lv		‡ 5.15	‡11.15
Penn. Train 65	N.Y.C. Train 11		N.Y.C. Train 12	U.A.L. 10	Penn. Train 40
PM	PM		AM	PM	AM
* 6.10	* 6.20	Lv New York (E.T.) Ar	9.05		9.02
	9.33	Lv Albany " Ar	5.20		
	11.20	Lv Utica " Ar			
	12.27	Lv Syracuse " Ar	2.35		
	1.55	Lv Rochester " Ar			
	3.20	Lv Buffalo " Ar	11.47		
6.32		Lv Newark " Ar		11.24	
	7.05	Ar Cleveland " Lv	* 8.30	* 8.00	
6.45		Lv Washington, D. C. " Ar			9.00
7.42		Lv Baltimore " Ar			8.01
7.52		Lv No. Philadelphia " Ar			7.16
10.15		Lv Harrisburg " Ar			4.58
3.44		Lv Pittsburgh " Ar			11.15
7.53		Ar Port Columbus " Lv			* 7.15
AM	AM		PM	PM	PM
321	321	*American Airways*	320	320	
AM	AM		PM	PM	
	* 8.00	Lv Cleveland (E.T.) Ar	7.51		
* 9.10	9.10	Lv Port Columbus " Ar	6.46	6.46	
10.12	10.12	Ar Cincinnati (E.T.) Lv	5.46	5.46	
10.21	10.21	Ar Louisville (C.T.) Lv	3.40	3.40	
11.56	11.56	Ar Nashville " Lv	2.07	2.07	
2.05	2.05	Ar Memphis " Lv	12.04	12.04	
3.22	3.22	Ar Little Rock " Lv	10.50	10.50	
4.51	4.51	Ar Texarkana " Lv	9.23	9.23	
6.28	6.28	Ar Dallas " Lv	7.50	7.50	
6.54	6.54	Ar Ft. Worth " Lv	* 7.25	* 7.25	
PM	PM		AM	AM	
919-9191	913	919-9191	918-9180	912	918-9180
PM	AM	PM	AM	PM	AM
* 8.00	* 8.00	* 8.00 Lv Dallas (C.T.) Ar	7.22	8.42	7.22
8.27	8.25	8.27 Lv Ft. Worth " Ar	6.57	8.17	6.57
9.42	9.40	9.42 Ar Abilene " Lv		7.08	
10.48	10.44	10.48 Ar Big Spring (C.T.) Lv	4.45	6.08	4.45
12.32	12.34	12.32 Ar El Paso (M.T.) Lv	1.04	2.32	1.04
2.33	2.39	2.33 Ar Douglas " Lv	11.09	12.40	11.09
3.35	3.40	3.35 Ar Tucson " Lv	10.07	11.40	10.07
4.39	4.44	4.39 Ar Phoenix (M.T.) Lv	9.01	10.35	9.01
7.13	7.15	7.13 Ar Los Angeles (P.T.) Lv	4.40	* 6.15	4.40
5.57		5.57 Ar El Centro (P.T.) Lv	5.37		5.37
7.00		7.00 Ar San Diego " Lv	* 4.35		* 4.35
AM	PM	AM	PM	AM	PM

NEW YORK — NEWARK — ALBANY — CLEVELAND — LOUISVILLE — DALLAS — FT. WORTH — LOS ANGELES — SAN DIEGO

SOUTH AND WESTBOUND — NORTH AND EASTBOUND

TABLE 2

READ DOWN					READ UP		
161	163		Mls.		162	160	
AM	PM				AM	PM	
				(*New York City*)			
* 8.30	† 4.30			Lv *Hotel Commodore (Car)* (E.T.) Ar	11.58	8.45	
9.15	5.15		0	Lv Newark " Ar	11.13	8.03	
10.40	6.40		142	Ar Albany " Lv	9.48	6.38	
10.50	6.50		142	Lv Albany " Ar	9.38	6.28	
12.27	8.27		279	Lv Syracuse " Lv	8.21	5.11	
1.21	9.21		352	Lv Rochester " Lv	7.30	4.20	
2.01	10.01		408	Ar Buffalo " Lv	6.52	3.42	
2.16	10.10		408	Lv Buffalo " Ar	6.40	3.27	
4.25	12.30		605	Ar Cleveland " Lv	† 4.40	* 1.40	
333	331-323	321			322-330	332	320
PM	AM	AM			PM	PM	PM
* 4.30	* 5.00	* 8.00	605	Lv Cleveland (E.T.) Ar	11.33	1.13	7.51
4.57	5.27		638	Lv Akron " Ar	11.06	12.46	
6.08	6.38	9.10	745	Lv Columbus " Lv	10.05	11.45	6.51
	7.12		791	Lv Springfield " Lv	9.26		
6.53	7.33		812	Lv Dayton " Lv	9.05	10.55	
7.34	8.15	10.27	862	Lv Cincinnati (E.T.) Lv	8.29	10.19	5.46
7.28	8.06	10.21	956	Ar Louisville (C.T.) Lv	6.22	* 8.15	3.40
PM	8.11	10.26	956	Lv Louisville " Ar	6.12	AM	3.35
	9.40	11.56	1122	Ar Nashville " Lv	* 4.44		2.07
	AM	12.14	1122	Lv Nashville " Ar	PM		1.50
		2.05	1330	Ar Memphis " Lv			12.04
		2.11	1330	Lv Memphis " Ar			11.58
		3.37	1460	Lv Little Rock " Lv			10.50
		4.56	1593	Lv Texarkana " Lv			9.23
		6.28	1763	Ar Dallas " Lv			7.50
		6.54	1793	Ar Ft. Worth " Lv			* 7.25
		PM					AM
	913	919				912	918
	AM	PM				PM	AM
	* 8.00	* 8.00	1763	Lv Dallas (C.T.) Ar		8.42	7.22
	8.25	8.27	1793	Lv Ft. Worth " Ar		8.17	6.57
	9.47	9.49	1934	Lv Abilene " Lv		7.08	
	11.04	11.03	2041	Lv Big Spring (C.T.) Lv		6.08	4.45
	12.34	12.32	2336	Ar El Paso (M.T.) Lv		2.32	1.04
	12.54	12.47	2336	Lv El Paso " Ar		2.12	12.49
	2.46	2.40	2534	Lv Douglas " Lv		12.40	11.09
	3.40	3.35	2637	Ar Tucson " Lv		11.40	10.07
	3.47	3.42	2637	Lv Tucson " Ar		11.33	10.00
	4.44	4.39	2746	Ar Phoenix " Lv		10.35	9.01
	5.04	4.54	2746	Lv Phoenix (M.T.) Ar		10.15	8.46
	7.15	7.13	3112	Ar Los Angeles (Burbank) (P.T.) Lv		* 6.15	* 4.40
	PM	AM				AM	PM
		9191					9180
		AM					PM
		* 4.49	2746	Lv Phoenix (M.T.) Ar			8.46
		6.04	2975	Lv El Centro (P.T.) Lv			5.37
		7.00	3076	Ar San Diego " Lv			* 4.35
		AM					PM

BOSTON — PROVIDENCE — HARTFORD — NEWARK — NEW YORK

SOUTHBOUND — NORTHBOUND

TABLE 3

READ DOWN										READ UP							
1005 The Early Bird	1007	1001	1015	1009	1003	1011 The Sunset	1013	Mls.		1012	1004 The Early Bird	1008	1000	1006	1014	1002	1010 The Sunset
AM	AM	AM	PM	PM	PM	PM	PM			AM	AM	PM	PM	PM	PM	PM	PM
‡ 7.15	‡ 9.15	‡11.15	*12.15	‡ 1.45	‡ 3.45	* 4.45	* 5.45	....	Lv *Hotel Statler (Limousine)* (E.T.) Ar	8.03	11.02	1.50	3.45	5.20	6.15	7.35	10.15
7.20	9.20	11.20	12.20	1.50	3.50	4.50	5.50	....	Lv *Parker House (Limousine)* " Ar	7.58	10.57	1.45	3.40	5.15	6.10	7.30	10.10
7.45	9.45	11.45	12.45	2.15	4.15	5.15	6.15	0	Lv Boston " Ar	7.33	10.32	1.20	3.15	4.50	5.45	7.05	9.45
8.25		12.25		2.55				38	Lv Providence " Lv	■ 7.01	10.00	12.48		4.18			
9.10	10.40		1.40		5.10		7.25	105	Lv Hartford " Lv	6.16	9.15		2.15		4.45		8.45
10.20	12.00	2.05	3.60	4.35	6.30	7.20	8.40	211	Ar Newark " Lv	‡ 5.15	8.15	11.15	1.15	2.45	3.45	5.15	7.45
11.05	12.45	2.50	3.45	5.20	7.15	8.00	9.20	....	Ar *Hotel Commodore (Limousine)* " Lv	...⊙..	* 7.30	‡10.30	‡12.30	‡ 2.00	‡ 3.00	* 4.30	* 7.00
AM	PM	PM	PM	PM	PM	PM	PM		(*New York City*)		AM	AM	PM	PM	PM	PM	PM

REFERENCE MARKS

*—Daily. †—Daily except Sunday. ‡—Daily except Sunday and Holidays.
⊕—N. Y., N. H. & H. R. R. train 75 from Springfield daily except Sunday, use train 51 on Sundays arriving Hartford 11.30 a.m.
♁—N. Y., N. H. & H. R. R. train 78 to Springfield daily except Sunday, use train 72 on Sundays departing Hartford 4.25 p.m.
■—Nov. 1 to Feb. 28 passengers via schedule 1012 to Providence will be carried via Boston; due Boston 7.16 a.m., Providence 8.20 a.m.
⊙—Limousine operates for schedule 1012 by special arrangement on advance notice.

C.T. Central Time. E.T. Eastern Time. M.T. Mountain Time. P.T. Pacific Time.

A.M. Time in light-face figures; **P.M.** Time in dark-face figures.

AMERICAN AIRWAYS

THE LA SALLE ROUTE — 9 HOURS — CHICAGO-NEW ORLEANS, SEE TABLE 9

MONTREAL — ALBANY — NEWARK — NEW YORK

SOUTHBOUND — NORTHBOUND

READ DOWN			Mls.	TABLE 4			READ UP		
		151					140		
		PM					AM		
.....	"The Hudson"	△†2.00	....	Lv Montreal	(E.T.)	Ar	11.50	"The St. Lawrence"	.....
.....		4.00	....	Ar Albany	"	Lv	9.50		.....
.....		4.15	....	Lv Albany	"	Ar	9.40		.....
.....		5.35	....	Ar Newark	"	Lv	8.15		.....
.....		6.20	....	Ar *Hotel Commodore (Limousine)* (*New York City*)	"	Lv	† 7.30		.....
		PM					AM		

CLEVELAND — CINCINNATI — NASHVILLE — ATLANTA

SOUTHBOUND — NORTHBOUND

READ DOWN			Mls.	TABLE 5			READ UP		
331-323-341	321	333					332	320	340-322-330
AM	AM	PM					PM	PM	PM
* 5.00	* 8.00	* 4.30	0	Lv Cleveland	(E.T.)	Ar	1.13	7.51	11.33
5.27	.....	4.57	33	Lv Akron	"	Ar	12.46	.....	11.06
6.38	9.10	6.08	140	Lv Columbus	"	Lv	11.45	6.51	10.05
7.12	.....	.....	186	Lv Springfield	"	Lv	.....	.....	9.26
7.33	.....	6.53	207	Lv Dayton	"	Lv	10.55	.....	9.05
8.15	10.27	7.34	257	Lv Cincinnati	(E.T.)	Lv	10.19	5.46	8.29
8.06	10.21	7.28	351	Ar Louisville	(C.T.)	Lv	* 8.15	3.40	6.22
.....	* 9.05	.....	0	Lv Indianapolis	"	Ar	.....	5.05	.....
.....	10.10	.....	108	Ar Louisville	"	Lv	.....	* 4.00	.....
8.11	10.26	.....	351	Lv Louisville	"	Ar	.....	3.35	6.12
9.40	11.56	.....	517	Ar Nashville	"	Lv	.....	2.07	* 4.44
.....	12.14	.....	517	Lv Nashville	"	Ar	.....	1.50	.....
.....	2.05	.....	725	Ar Memphis	"	Lv	.....	12.04	.....
.....	2.14	.....	725	Lv Memphis	"	Ar	.....	11.53	.....
.....	4.24	.....	923	Lv Jackson	"	Lv	.....	9.52	.....
.....	6.11	.....	1087	Ar New Orleans	"	Lv	.....	* 8.00	.....
AM	PM	PM					AM	AM	PM

CLEVELAND — CINCINNATI — INDIANAPOLIS — MEMPHIS — NEW ORLEANS

SOUTHBOUND — NORTHBOUND

READ DOWN			Mls.	TABLE 6			READ UP		
331-323	321-491	333					332	490-320	322-330
AM	AM	PM					PM	PM	PM
* 5.00	* 8.00	* 4.30	0	Lv Cleveland	(E.T.)	Ar	1.13	7.51	11.33
5.27	.....	4.57	33	Lv Akron	"	Ar	12.46	.....	11.06
6.38	9.10	6.08	140	Lv Columbus	"	Lv	11.45	6.51	10.05
7.12	.....	.....	186	Lv Springfield	"	Lv	.....	.....	9.26
7.33	.....	6.53	207	Lv Dayton	"	Lv	10.55	.....	9.05
8.15	10.27	7.34	257	Lv Cincinnati	(E.T.)	Lv	10.19	5.46	8.29
8.06	10.21	7.28	351	Ar Louisville	(C.T.)	Lv	* 8.15	3.40	6.22
.....	* 9.05	.....	0	Lv Indianapolis	"	Ar	.....	5.05	.....
.....	10.10	.....	108	Ar Louisville	"	Lv	.....	* 4.00	.....
.....	10.30	.....	351	Lv Louisville	"	Ar	.....	3.21	.....
.....	11.47	.....	453	Lv Evansville	"	Lv	.....	2.20	.....
.....	1.25	.....	615	Ar St. Louis	"	Lv	.....	*12.30	.....
AM	PM	PM					AM	PM	PM

CHICAGO — INDIANAPOLIS — CINCINNATI

SOUTHBOUND — NORTHBOUND

READ DOWN			Mls.	TABLE 8			READ UP		
311	313	315					312	314	310
AM	PM	PM					AM	PM	PM
* 8.30	*12.01	* 4.00	0	Lv Chicago	(C.T.)	Ar	10.44	2.14	6.54
10.02	1.33	5.32	166	Ar Indianapolis	"	Lv	9.12	12.42	5.22
10.12	1.43	5.42	166	Lv Indianapolis	(C.T.)	Ar	9.02	12.32	5.12
12.14	3.45	7.44	274	Ar Cincinnati	(E.T.)	Lv	* 9.00	*12.30	* 5.10
PM	PM	PM					AM	PM	PM

CHICAGO — ST. LOUIS — NEW ORLEANS

SOUTHBOUND — NORTHBOUND

READ DOWN				Mls.	TABLE 9			READ UP			
413-491	411	417	415					414	412	490-410	416
AM	AM	PM	PM					AM	PM	PM	PM
* 8.30	*10.30	* 1.45	* 5.15	0	Lv Chicago	(C.T.)	Ar	11.49	3.44	5.18	8.00
10.08	12.08	3.23	7.15	173	Ar Springfield	"	Lv	10.16	2.11	3.45	6.07
10.15	12.18	3.33	7.25	173	Lv Springfield	"	Ar	10.06	2.01	3.38	5.57
11.03	1.07	4.22	8.15	254	Ar St. Louis	"	Lv	9.20	1.15	2.52	5.10
11.33	1.37	4.52	8.45	270	Ar E. St. Louis	"	Lv	* 8.50	*12.45	2.22	* 4.40
11.18	.....	.....	.....	254	Lv St. Louis	"	Ar	.....	.....	2.37	.....
1.55	.....	.....	.....	523	Ar Memphis	"	Lv	.....	.....	12.08	.....
2.14	.....	.....	.....	523	Lv Memphis	"	Ar	.....	.....	11.53	.....
4.24	.....	.....	.....	721	Lv Jackson	"	Lv	.....	.....	9.52	.....
6.11	.....	.....	.....	885	Ar New Orleans	"	Lv	.....	.....	* 8.00	.....
PM	PM	PM	PM					AM	PM	AM	PM

ST. LOUIS — KANSAS CITY — OMAHA

WESTBOUND — EASTBOUND

READ DOWN		Mls.	TABLE 10			READ UP		
453	451					450	452	
PM	AM					AM	PM	
*10.30	* 8.30	0	Lv St. Louis	(C.T.)	Ar	10.58	10.31	.....
12.45	10.45	230	Ar Kansas City	"	Lv	8.44	8.07	.....
2.40	10.55	278	Lv Kansas City	"	Ar	8.34	7.57	.....
4.37	12.45	398	Ar Omaha	"	Lv	* 6.55	* 6.00	.....
AM	PM					AM	PM	

CHICAGO — ST. LOUIS — DALLAS — FT. WORTH — LOS ANGELES — SAN DIEGO

SOUTHBOUND — NORTHBOUND

READ DOWN				Mls.	TABLE 11			READ UP		
		413-321						320-410		
		AM						PM		
.....	.....	* 8.30		0	Lv Chicago	(C.T.)	Ar	5.18	.....	.....
.....	.....	10.15		173	Lv Springfield	"	Lv	3.45	.....	.....
.....	.....	11.18		254	Lv St. Louis	"	Lv	2.52	.....	.....
.....	.....	1.55		523	Ar Memphis	"	Lv	12.08	.....	.....
.....	.....	2.11		523	Lv Memphis	"	Ar	11.58	.....	.....
.....	.....	3.37		653	Lv Little Rock	"	Lv	10.50	.....	.....
.....	.....	4.56		786	Lv Texarkana	"	Lv	9.23	.....	.....
.....	.....	▲6.28		956	Ar Dallas	"	Lv	7.50	.....	.....
.....	.....	6.54		986	Ar Ft. Worth	"	Lv	* 7.25	.....	.....
		PM						AM		
	913	919						918	912	
	AM	PM						AM	PM	
.....	* 8.00	* 8.00		956	Lv Dallas	(C.T.)	Ar	7.22	8.42	.....
.....	8.25	8.27		986	Lv Ft. Worth	"	Ar	6.57	8.17	.....
.....	9.47	9.49		1127	Lv Abilene	"	Lv	.....	7.08	.....
.....	11.04	11.03		1234	Lv Big Spring	(C.T.)	Lv	4.45	6.08	.....
.....	12.34	12.32		1529	Ar El Paso	(M.T.)	Lv	1.04	2.32	.....
.....	12.54	12.47		1529	Lv El Paso	"	Ar	12.49	2.12	.....
.....	2.46	2.40		1727	Lv Douglas	"	Lv	11.09	12.40	.....
.....	3.40	3.35		1830	Ar Tucson	"	Lv	10.07	11.40	.....
.....	3.47	3.42		1830	Lv Tucson	"	Ar	10.00	11.33	.....
.....	4.44	4.39		1939	Ar Phoenix	"	Lv	9.01	10.35	.....
.....	5.04	4.54		1939	Lv Phoenix	(M.T.)	Ar	8.46	10.15	.....
.....	7.15	7.13		2305	Ar Los Angeles (Burbank)	(P.T.)	Lv	* 4.40	* 6.15	.....
	PM	AM						PM	AM	
		9191						9180		
		AM						PM		
.....	.....	* 4.49		1939	Lv Phoenix	(M.T.)	Ar	8.46	.....	.....
.....	.....	6.04		2168	Lv El Centro	(P.T.)	Lv	5.37	.....	.....
.....	.....	7.00		2269	Ar San Diego	"	Lv	* 4.35	.....	.....
		AM						PM		

A.M. Time in light-face figures; **P.M.** Time in dark-face figures.

MORE THAN SIX YEARS' EXPERIENCE FLYING PASSENGER AND MAIL PLANES

AMERICAN AIRWAYS

ATLANTA — DALLAS — FT. WORTH — LOS ANGELES — SAN DIEGO

WESTBOUND — EASTBOUND

READ DOWN			Mls.	TABLE 12			READ UP		
		971					970		
		AM					PM		
.....	.....	8.35	0	Lv Atlanta	(C.T.)	Ar	6.00	.....	.....
.....	.....	10.11	141	Lv Birmingham	"	Lv	4.35	.....	.....
.....	.....	12.24	362	Ar Jackson	"	Lv	2.15	.....	.....
.....	.....	12.39	362	Lv Jackson	"	Ar	2.05	.....	.....
.....	.....	1.52	469	Lv Monroe	"	Lv	12.59	.....	.....
.....	.....	3.03	573	Lv Shreveport	"	Lv	11.51	.....	.....
.....	.....	▲4.55	753	Ar Dallas	"	Lv	9.48	.....	.....
.....	.....	5.22	783	Ar Ft. Worth	"	Lv	9.20	.....	.....
		PM					AM		
	913	919	Mls.				912	918	
	AM	PM					PM	AM	
.....	8.00	8.00	753	Lv Dallas	(C.T.)	Ar	8.42	7.22	.....
.....	8.25	8.27	783	Lv Ft. Worth	"	Ar	8.17	6.57	.....
.....	9.47	9.49	924	Lv Abilene	"	Lv	7.08	.....	.....
.....	11.04	11.03	1031	Lv Big Spring	(C.T.)	Lv	6.08	4.45	.....
.....	12.34	12.32	1326	Ar El Paso	(M.T.)	Lv	2.32	1.04	.....
.....	12.54	12.47	1326	Lv El Paso	"	Ar	2.12	12.49	.....
.....	2.46	2.40	1524	Lv Douglas	"	Lv	12.40	11.09	.....
.....	3.40	3.35	1627	Ar Tucson	"	Lv	11.40	10.07	.....
.....	3.47	3.42	1627	Lv Tucson	"	Ar	11.33	10.00	.....
.....	4.44	4.39	1736	Ar Phoenix	"	Lv	10.35	9.01	.....
.....	5.04	4.54	1736	Lv Phoenix	(M.T.)	Ar	10.15	8.46	.....
.....	7.15	7.13	2102	Ar Los Angeles (Burbank)	(P.T.)	Lv	6.15	4.40	.....
	PM	AM					AM	PM	
		9191						9180	
		AM						PM	
.....	.....	4.49	1736	Lv Phoenix	(M.T.)	Ar	.....	8.46	.....
.....	.....	6.04	1965	Lv El Centro	(P.T.)	Lv	.....	5.37	.....
.....	.....	7.00	2066	Ar San Diego	"	Lv	.....	4.35	.....
		AM						PM	

REFERENCE MARKS

*—Daily.
†—Daily except Sunday.
◉—Flag stop.
▲—Connects with planes leaving Dallas 6.40 p.m. for San Antonio and Houston. See tables 14 and 15.
•—Connects with plane leaving Houston 4.45 p.m. for Ft. Worth and Dallas. See table 14.
⊖—Amarillo plane will wait for connecting passengers.
△—Southbound service operated by Canadian Colonial Airways, Ltd.

C.T. Central Time. E.T. Eastern Time. M.T. Mountain Time. P.T. Pacific Time.

A.M. Time in light-face figures; **P.M.** Time in dark-face figures.

ATLANTA — MONTGOMERY — NEW ORLEANS — HOUSTON

WESTBOUND — EASTBOUND

READ DOWN			Mls.	TABLE 13			READ UP		
		851-861					860-850		
		AM					PM		
.....	.....	7.00	0	Lv Atlanta	(C.T.)	Ar	6.30	.....	.....
.....	.....	8.29	143	Lv Montgomery	"	Lv	5.05	.....	.....
.....	.....	10.15	300	Lv Mobile	"	Lv	3.19	.....	.....
.....	.....	11.33	430	Ar New Orleans	"	Lv	1.57	.....	.....
.....	.....	11.53	430	Lv New Orleans	"	Ar	1.27	.....	.....
.....	.....	12.47	510	Lv Baton Rouge	"	Lv	12.38	.....	.....
.....	.....	2.47	691	Lv Beaumont	"	Lv	10.44	.....	.....
.....	.....	• 3.34	767	Ar Houston	"	Lv	9.48	.....	.....
		PM					AM		

AMARILLO — FT. WORTH — DALLAS — HOUSTON — GALVESTON

SOUTHBOUND — NORTHBOUND

READ DOWN			Mls.	TABLE 14			READ UP		
	841	951-843					842-950	840	
	AM	AM					PM	PM	
.....	.....	11.30	0	Lv Amarillo	(C.T.)	Ar	1.54	.....	.....
.....	.....	1.33	215	Lv Wichita Falls	"	Lv	11.56	.....	.....
.....	.....	2.40	315	Lv Ft. Worth	"	Lv	10.51	.....	.....
.....	.....	▲3.00	345	Ar Dallas	"	Lv	10.26	.....	.....
.....	8.15	6.40	0	Lv Dallas	"	Ar	10.16	7.58	.....
.....	8.41	.....	30	Lv Ft. Worth	"	Ar	.....	7.31	.....
.....	9.47	◉7.45	119	Lv Waco	"	Lv	.....	6.36	.....
.....	11.37	9.25	295	Ar Houston	"	Lv	8.00	4.45	.....
.....	12.09	.....	333	Ar Galveston	"	Lv	.....	4.15	.....
	PM	PM					AM	PM	

FT. WORTH — DALLAS — SAN ANTONIO — BROWNSVILLE

SOUTHBOUND — NORTHBOUND

READ DOWN			Mls.	TABLE 15			READ UP		
	831	833					832	830	
	AM	PM					AM	PM	
.....	.....	6.10	....	Lv Ft. Worth	(C.T.)	Ar	⊖1105	.....	.....
.....	.....	6.30	....	Ar Dallas	"	Lv	10.47	.....	.....
.....	8.05	6.40	0	Lv Dallas	"	Ar	10.40	8.05	.....
.....	8.30	.....	30	Lv Ft. Worth	"	Ar	.....	7.40	.....
.....	9.34	7.45	119	Lv Waco	"	Lv	9.51	6.50	.....
.....	10.34	8.42	209	Lv Austin	"	Lv	8.52	5.52	.....
.....	11.24	9.30	292	Ar San Antonio	"	Lv	8.00	5.00	.....
.....	11.35	.....	292	Lv San Antonio	"	Ar	.....	4.48	.....
.....	1.00	.....	420	Lv Corpus Christi	"	Lv	.....	3.37	.....
.....	2.16	.....	551	Ar Brownsville	"	Lv	.....	2.15	.....
	PM	PM					AM	PM	



There are many scenes of beauty along American Airway routes — *Trained Mechanics tune American Airway Planes before and after each trip* — *Passenger Terminal at Dallas*

CONNECTING AIR AND RAIL SERVICE

Connections are not guaranteed, but every effort will be made to maintain them

BOSTON — NEW YORK — ST. LOUIS — NEW ORLEANS — HOUSTON — GALVESTON

SOUTH AND WESTBOUND — NORTH AND EASTBOUND

TABLE 16

READ DOWN				READ UP		
Amer. Air 1009	B.&A. Train 11			B.&A. Train 12	Amer. Air. 1012	Amer. Air. 1008
PM	PM			AM	AM	PM
‡ 2.15	* 3.40	Lv	Boston (E.T.)	Ar 11.20	7.33	1.20
2.55		Lv	Providence "	Ar	6.56	12.43
	♁ 5.06	Lv	Hartford "	Ar ⊕1012	6.11	
	6.16	Lv	Springfield "	Ar 8.50		
4.35		Ar	Newark "	Lv	‡ 5.15	‡11.15
Penn. Train 65	N.Y.C. Train 11			N.Y.C. Train 12	U.A.L. 10	Penn. Train 40
PM	PM			AM	PM	AM
* 6.10	* 6.20	Lv	New York (E.T.)	Ar 9.05		9.02
	9.33	Lv	Albany "	Ar 5.20		
	11.20	Lv	Utica "	Ar		
	12.27	Lv	Syracuse "	Ar 2.35		
	1.55	Lv	Rochester "	Ar		
	3.20	Lv	Buffalo "	Ar 11.47		
6.32		Lv	Newark "	Ar	11.24	
	7.05	Ar	Cleveland "	Lv * 8.30	* 8.00	
6.45		Lv	Washington, D. C. "	Ar		9.00
7.42		Lv	Baltimore "	Ar		8.01
7.52		Lv	No. Philadelphia "	Ar		7.16
10.15		Lv	Harrisburg "	Ar		4.58
3.44		Lv	Pittsburgh "	Ar		11.15
7.53		Ar	Port Columbus "	Lv		* 7.15
321-371-491	321-371-491		*American Airways*		490-370-320	490-370-320
AM	AM				PM	PM
	* 8.00	Lv	Cleveland (E.T.)	Ar	7.51	
* 9.10	9.10	Lv	Port Columbus (E.T.)	Ar	6.46	6.46
11.32	11.32	Ar	Evansville (C.T.)	Lv	2.20	2.20
1.25	1.25	Ar	St. Louis "	Lv	12.30	12.30
2.05	2.05	Ar	Memphis "	Lv	12.04	12.04
4.14	4.14	Ar	Jackson "	Lv	9.52	9.52
6.11	6.11	Ar	New Orleans "	Lv	* 8.00	* 8.00
PM	PM				AM	AM
3	3		*Southern Pacific Ry.*		2	2
PM	PM				AM	AM
* 9.00	* 9.00	Lv	New Orleans (C.T.)	Ar	7.35	7.35
7.25	7.25	Ar	Houston "	Lv	* 9.30	* 9.30
9.40	9.40	Ar	Galveston "	Lv	† 7.00	† 7.00
AM	AM				PM	PM

BOSTON — WASHINGTON

SOUTHBOUND

TABLE 17

	READ DOWN					
American Airways	1005	1007	1001	1015	1009	
	AM	AM	AM	PM	PM	
Lv Boston (E.T.)	‡ 7.45	‡ 9.45	‡11.45	*12.45	‡ 2.15	
Lv Providence "	8.25		12.25		2.55	
Lv Hartford "	9.10	10.40		1.40		
Ar Newark "	10.20	12.00	2.05	3.00	4.35	
Ludington Airlines						
Lv Newark (E.T.)	†10.40	†12.40	† 2.40	* 3.40	† 4.40	
Ar Philadelphia "				4.25		
Ar Baltimore "	11.55	1.55	3.55	5.20	5.55	
Ar Washington, D. C. "	12.15	2.15	4.15	5.45	6.15	
Ar Norfolk "	3.20					
	PM	PM	PM	PM	PM	

NORTHBOUND

	READ DOWN					
Ludington Airlines						
	AM	AM	Noon	PM	PM	PM
Lv Washington, D. C. (E.T.)	* 9.00	*11.00	†12.00	* 1.00	* 3.00	* 5.00
Lv Baltimore "	9.25	11.25	12.20	1.25	3.25	5.25
Lv Philadelphia "	10.20	12.20		2.15	4.20	6.20
Ar Newark "	11.00	1.00	1.30	3.00	5.00	7.00
American Airways	1008	1000	1006	1014	1002	1010
Lv Newark (E.T.)	‡11.15	‡ 1.15	‡ 2.45	‡ 3.45	* 5.15	* 7.45
Ar Hartford "		2.10		4.40		8.40
Ar Providence "	12.43		4.13			
Ar Boston "	1.20	3.15	4.50	5.45	7.05	9.45
	PM	PM	PM	PM	PM	PM

BOSTON — NEW YORK — DALLAS — HOUSTON — SAN ANTONIO — MEXICO CITY

SOUTH AND WESTBOUND — NORTH AND EASTBOUND

TABLE 18

READ DOWN				READ UP		
Amer. Air 1009	B.&A. Train 11			B.&A. Train 12	Amer. Air. 1012	Amer. Air. 1008
PM	PM			AM	AM	PM
‡ 2.15	* 3.40	Lv	Boston (E.T.)	Ar 11.20	7.33	1.20
2.55		Lv	Providence "	Ar	6.56	12.43
	♁ 5.06	Lv	Hartford "	Ar ⊕1012	6.11	
	6.16	Lv	Springfield "	Ar 8.50		
4.35		Ar	Newark "	Lv	‡ 5.15	‡11.15
Penn. Train 65	N.Y.C. Train 11			N.Y.C. Train 12	U.A.L. 10	Penn. Train 40
PM	PM			AM	PM	AM
* 6.10	* 6.20	Lv	New York (E.T.)	Ar 9.05		9.02
	9.33	Lv	Albany "	Ar 5.20		
	11.20	Lv	Utica "	Ar		
	12.27	Lv	Syracuse "	Ar 2.35		
	1.55	Lv	Rochester "	Ar		
	3.20	Lv	Buffalo "	Ar 11.47		
6.32		Lv	Newark "	Ar	11.24	
	7.05	Ar	Cleveland "	Lv * 8.30	* 8.00	
6.45		Lv	Washington, D. C. "	Ar		9.00
7.42		Lv	Baltimore "	Ar		8.01
7.52		Lv	No. Philadelphia "	Ar		7.16
10.15		Lv	Harrisburg "	Ar		4.58
3.44		Lv	Pittsburgh "	Ar		11.15
7.53		Ar	Port Columbus "	Lv		* 7.15
321	321		*American Airways*		320	320
	* 8.00	Lv	Cleveland (E.T.)	Ar	7.51	
* 9.10	9.10	Lv	Pt. Columbus (E.T.)	Ar	6.46	6.46
6.28	6.28	Ar	Dallas (C.T.)	Lv	* 7.50	* 7.50

Connections at Dallas to and from the South

Amer. Air. 833	Amer. Air. 843			Amer. Air. 830	So. Pac. 17	So. Pac. 22-17
PM	PM			PM	AM	AM
* 6.40	* 6.40	Lv	Dallas (C.T.)	Ar ✻8.05	7.25	7.25
	9.25	Ar	Houston "	Lv	*11.30	
		Ar	Galveston "	Lv	† 7.00	
7.35		Ar	Waco "	Lv 6.50		
8.37		Ar	Austin "	Lv 5.52		
9.30	PM	Ar	San Antonio "	Lv 5.00	PM	*10.00
Mo. Pac. 1						
10.15		Lv	San Antonio (C.T.)	Ar 4.48		
7.55		Ar	Brownsville "	Lv 2.15		
			Pan-American Airways			
9.00		Lv	Brownsville (C.T.)	Ar 12.55		
11.15		Ar	Tampico "	Lv 10.35		
2.00		Ar	Mexico City "	Lv 8.15		
PM				AM		

BOSTON—CLEVELAND—CHICAGO—LOUISVILLE

WESTBOUND — EASTBOUND

TABLE 19

READ DOWN					READ UP		
1007	1015	1009	1013		1002	1010	1004
AM	PM	PM	PM		PM	PM	AM
‡ 9.45	*12.45	‡ 2.15	* 6.15	Lv Boston (E.T.) Ar	7.05	9.45	10.32
		2.55		Lv Providence " Ar			9.55
10.40	1.40		7.25	Lv Hartford " Ar		8.40	9.10
12.00	3.00	4.35	8.40	Ar Newark " Lv	* 5.15	* 7.45	* 8.15
3	11	9	7	*United Air Lines*	12	4	6
*12.30	* 3.00	* 5.00	*12.00	Lv Newark (E.T.) Ar	4.54	7.24	7.32
4.30	7.00	9.00	4.05	Ar Cleveland " Lv	1.30	4.00	4.02
5.43	8.13	10.13	5.20	Ar Toledo (E.T.) Lv	12.27	2.57	2.57
7.17	9.47	11.47	7.00	Ar Chicago (C.T.) Lv	* 9.30	*12.00	*12.00
PM	PM	PM	AM		AM	Noon	Night
333				*American Airways*	332		
PM					PM		
* 4.30				Lv Cleveland (E.T.) Ar	1.13		
4.52				Ar Akron " Lv	12.51		
5.58				Ar Columbus " Lv	11.45		
6.48				Ar Dayton " Lv	10.55		
7.24				Ar Cincinnati (E.T.) Lv	10.19		
7.28				Ar Louisville (C.T.) Lv	* 8.15		

BOSTON — NEW YORK — CLEVELAND — ST. LOUIS

WESTBOUND — EASTBOUND

TABLE 20

READ DOWN			READ UP		
	1007			1002	
	AM			PM	
	‡ 9.45	Lv Boston (E.T.) Ar		7.05	
		Lv Providence " Ar			
	10.40	Lv Hartford " Ar			
	12.00	Ar Newark " Lv		* 5.15	
	Noon			PM	
	United Air Lines 3	Amer. Airways 161		United Air Lines 12	Amer. Airways 160
	PM	AM		PM	PM
	*12.30	* 9.15	Lv Newark (E.T.) Ar	4.54	8.03
		10.50	Lv Albany " Ar		6.28
		12.27	Lv Syracuse " Ar		5.03
		1.21	Lv Rochester " Ar		4.15
		2.16	Lv Buffalo " Ar		3.27
	4.30	4.25	Ar Cleveland " Lv	*1.30	* 1.40
	333	333	*American Airways, Inc.*	332	332
	PM	PM		PM	PM
	* 4.30	* 4.30	Lv Cleveland (E.T.) Ar	1.13	1.13
	4.57	4.57	Lv Akron " Ar	12.46	12.46
	6.08	6.08	Lv Columbus " Ar	11.35	11.35
	6.53	6.53	Lv Dayton " Ar	10.50	10.50
	7.24	7.24	Ar Cincinnati " Lv	*10.19	*10.19
	43-31	43-31	*Big Four Railroad*	46	46
	PM	PM		AM	AM
	*10.05	*10.05	Lv Cincinnati (E.T.) Ar	7.55	7.55
	7.10	7.10	Ar St. Louis (C.T.) Lv	*11.27	*11.27
	AM	AM		PM	PM

BALTIMORE — WASHINGTON — DETROIT — TOLEDO — MEMPHIS — NEW ORLEANS — DALLAS — FT. WORTH

WESTBOUND — EASTBOUND

TABLE 21

READ DOWN				READ UP		
B.&O. 57	Big Four 9	B.&O. 1		B.&O. 2	Big Four 2	B.&O. 58
PM	PM	PM		AM	AM	AM
		* 5.25	Lv Baltimore (E.T.) Ar	8.43		
		6.30	Lv Washington, D.C. " Ar	7.45		
*11.05	*11.30		Lv Detroit " Ar		7.50	7.20
1.05	1.30		Lv Toledo " Ar		6.00	5.15
7.25	7.30	8.54	Ar Cincinnati " Lv	* 5.55	*11.25	*11.25
323-341		321	*American Airways*	320		322-340
AM		AM		PM		PM
* 8.15		*10.27	Lv Cincinnati (E.T.) Ar	5.30		8.12
8.06		10.21	Lv Louisville (C.T.) Lv	3.40		6.22
9.40		11.56	Lv Nashville " Lv	2.07		4.44
10.48			Ar Chattanooga " Lv			3.36
11.55			Ar Atlanta " Lv			* 2.30
		2.05	Ar Memphis " Lv	12.04		
		4.14	Ar Jackson " Lv	9.52		
		6.11	Ar New Orleans " Lv	8.00		
		3.22	Ar Little Rock " Lv	10.50		
		4.51	Ar Texarkana " Lv	9.23		
		♦▲628	Ar Dallas " Lv	♦ 7.50		
		♦ 6.54	Ar Ft. Worth " Lv	♦ 7.25		
AM		PM		AM		PM

WASHINGTON — CINCINNATI — LOUISVILLE

WESTBOUND — EASTBOUND

TABLE 22

READ DOWN			READ UP		
		3		4	
		PM		PM	
		*12.15	Lv Washington, D.C. (E.T.) Ar	5.00	
		2.30	Lv Pittsburgh " Ar	3.05	
		3.30	Ar Akron " Lv	* 2.10	
		333	*American Airways*	332	
		* 4.57	Lv Akron (E.T.) Ar	12.46	
		5.58	Ar Columbus " Lv	11.45	
		6.48	Ar Dayton " Lv	10.55	
		7.24	Ar Cincinnati " Lv	10.19	
		7.28	Ar Louisville (C.T.) Lv	* 8.15	
		PM		AM	

NEW YORK — ALBANY — DETROIT — CHICAGO

WESTBOUND — EASTBOUND

TABLE 23

READ DOWN				READ UP	
161	163			160	
AM	PM			PM	
* 9.15	5.15	Lv Newark (E.T.) Ar		8.03	
10.50	6.50	Lv Albany " Ar		6.28	
12.27	8.27	Lv Syracuse " Ar		5.03	
1.21	9.21	Lv Rochester " Ar		4.15	
2.16	10.10	Lv Buffalo " Ar		3.27	
4.25	12 30	Ar Cleveland " Lv		* 1.40	
T.A.C. 29	U.A.L. 3	U.A.L. 7		T.A.C. 32	U.A.L. 12
PM	PM	AM		PM	PM
* 4.45	* 4.50	* 4.25	Lv Cleveland (E.T.) Ar	12.30	1.10
5.30	5.43	5.20	Ar Toledo " Lv		12.27
6.05			Ar Detroit (E.T.) Lv	*11.35	
	7.17	7.00	Ar Chicago (C.T.) Lv		* 9.30
PM	PM	AM		AM	AM

T.A.C.—Transamerican Airlines Corp. U.A.L.—United Air Lines, Inc.

MIAMI — ST. PETERSBURG — JACKSONVILLE DALLAS — LOS ANGELES

WESTBOUND — EASTBOUND

TABLE 24

READ DOWN				READ UP		
	Train	E.A.T.		E.A.T. 15	Train	
	AM	AM		PM	PM	
	* 9.30	*10.00	Lv Miami (E.T.) Ar	5.10	7.15	The Southland
	11.30		Lv West Palm Beach " Ar		5.00	
	5.30	10.15	Lv St. Petersburg " Ar	4.45	12.40	
The Southland	4.49	12.40	Lv Daytona Beach " Ar	2.30	11.52	
	6.01		Lv Clearwater " Ar		11.56	
	6.35		Lv Tampa " Ar		11.40	
	8.30	2.05	Lv Jacksonville (E.T.) Ar	1.05	8.25	
	6.40	4.10	Ar Atlanta (C.T.) Lv	* 9.00	* 9.10	
	AM	PM		AM	PM	
	971		*American Airways*	970		
	AM			PM		
	* 8.35		Lv Atlanta (C.T.) Ar	6.00		
	12.24		Ar Jackson " Lv	2.15		
	2.53		Ar Shreveport " Lv	11.51		
	▲4.55		Ar Dallas " Lv	9.48		
	5.22		Ar Ft. Worth " Lv	* 9.20		
	919			918		
	PM			AM		
	* 8.00		Lv Dallas (C.T.) Ar	7.22		
	8.27		Lv Ft. Worth (C.T.) Ar	6.57		
	12.32		Ar El Paso (M.T.) Lv	1.04		
	2.33		Ar Douglas " Lv	11.09		
	3.35		Ar Tucson " Lv	10.07		
	4.39		Ar Phoenix (M.T.) Lv	9.01		
	7.13		Ar Los Angeles (P.T.) Lv	4.40		
	7.00		Ar San Diego " Lv	* 4.35		
	AM			PM		

CHICAGO — INDIANAPOLIS — LOUISVILLE

SOUTHBOUND — NORTHBOUND

TABLE 25

READ DOWN				READ UP		
311	313	315	*American Airways*	314	310	
AM	PM	PM		PM	PM	
* 8.30	*12.01	* 4.00	Lv Chicago (C.T.) Ar	2.14	6.54	
10.02	1.33	5.32	Ar Indianapolis (C.T.) Lv	*12.42	* 5.22	
		7.44	Ar Cincinnati (E.T.) Lv			
Ind. Elec. Ry.	Ind. Elec. Ry.	333		Ind. Elec. Ry.	370	
AM	PM	PM		AM	PM	
		* 7.44	Lv Cincinnati (E.T.) Ar			
*11.30	* 3.30		Lv Indianapolis (C.T.) Ar	10.45	5.05	
2.30	6.30	7.28	Ar Louisville " Lv	* 7.45	* 4.00	

REFERENCE MARKS

✻—Daily. †—Daily except Sunday. ‡—Daily except Sunday and Holidays.
⊕—N. Y., N. H. & H. R. R. train 75 from Springfield daily except Sunday, use train 51 on Sundays arriving Hartford 11.30 a.m.
♁—N. Y., N. H. & H. R. R. train 78 to Springfield daily except Sunday, use train 72 on Sundays departing Hartford 4.25 p.m.
✻—Overnight hotel stop.
▲—Connects with plane leaving Dallas 6.40 p.m. for San Antonio and Houston. See tables 14 and 15.
♦—Makes connection with the plane to and from Los Angeles and San Diego.
C.T. Central Time. E.T. Eastern Time. M.T. Mountain Time. P. T. Pacific Time.

PASSENGER FARES

EFFECTIVE OCTOBER 1, 1932

LIGHT FACE TYPE—ONE WAY FARES
Subject to Change Without Notice

BOLD FACE TYPE—ROUND TRIP FARES
10% Reduction Granted on Round-Trip Tickets (★)

	Abilene, Texas	Akron, Ohio	Albany, N. Y.	Amarillo, Texas	Atlanta, Ga.	Austin, Texas	Baton Rouge, La.	Beaumont, Texas	Big Spring, Texas	Birmingham, Ala.	Boston, Mass.	Brownsville, Texas	Buffalo, N. Y.	Chattanooga, Tenn.	Chicago, Ill.	Cincinnati, Ohio	Cleveland, Ohio	Columbus, Ohio	Corpus Christi, Texas	Dallas, Texas	Dayton, Ohio	Douglas, Ariz.	El Centro, Calif.	El Paso, Texas	Evansville, Ind.	Ft. Worth, Texas	Galveston, Texas	Hartford, Conn.	Houston, Texas
	$	$	$	$	$	$	$	$	$	$	$	$	$	$	$	$	$	$	$	$	$	$	$	$	$	$	$	$	$
1 Abilene	—	142.87	195.63		105.29	36.47	73.50	52.87	12.19	89.21	d204.59	74.97	165.32		114.16	122.15	142.87	134.68	60.48	19.48	127.84	68.37	117.36	45.81		16.06	48.53	y196.90	44.21
2 Akron	79.37	—	56.52		78.29	147.21			155.07		86.39	185.49	26.21	65.29	c32.48	24.92	4.50	12.19	171.00	126.58	19.82	201.06	228.48	188.68	47.07	126.81	159.05	74.65	154.73
3 Albany	108.68	31.40	—		129.32	199.97			207.83			238.49	30.32		c81.47	78.05	52.76	65.52	224.00	179.57	73.16	253.82	281.24	241.44	100.39	179.57	212.04		207.72
4 Amarillo				—	125.10	56.29	93.33	72.71		109.05		94.79				141.97			80.32	39.32						35.90	68.37		64.05
5 Atlanta	58.49	43.49	71.84	69.50	—	106.19	58.11	78.74	117.47	17.73		144.71	101.29	14.40		53.55	78.84	66.08	130.23	85.79	59.26	173.65	222.65	151.08		89.21			87.39
6 Austin	20.26	81.78	111.09	31.27	58.99	—			48.66	90.13	d208.93	38.51	169.65		118.50	123.05	147.21	135.60	24.03	22.59	128.76	104.84	153.81	82.26		22.59		y201.24	
7 Baton Rouge	40.83			51.85	32.28			20.63	85.70											57.44		141.86	190.86	119.31		57.44			29.29
8 Beaumont	29.37			40.39	43.74		11.46	—	65.07											36.81		121.23	170.23	98.68		36.81			8.66
9 Big Spring	6.77	86.15	115.46		65.26	27.03	47.61	36.15	—	101.42	d216.79	87.16	177.52		126.36	134.34	155.07	146.87	72.69	31.68	140.03	56.18	105.18	33.61		28.26	60.74	y209.10	56.42
10 Birmingham	49.56			60.58	9.85	50.07			56.34	—		128.63							114.16	69.74		157.58	206.57	135.02		73.16			78.84
11 Boston	d110.23	47.99				d112.64			d117.01		—	d247.45		b142.36	c111.33	107.91	82.62	95.39	d232.96	d185.53	103.02	d262.78	d290.20	d250.40	d109.35	d188.53	d221.01	11.78	d216.69
12 Brownsville	41.65	103.05	132.49	52.66	80.39	21.39			48.42	71.46	d134.04	—	208.17		157.02	161.57	185.73	174.10	14.93	58.92	167.26	143.34	192.33	120.78		58.92		y239.76	
13 Buffalo	91.84	14.56	16.84		56.27	94.25			98.62			115.65	—	88.31	c51.16	47.74	22.45	35.21	193.68	149.26	42.84	223.51	250.92	211.13	70.08	149.26	181.73		177.41
14 Chattanooga		36.27	65.89		8.00						b75.52		49.06	—		40.56	65.87	53.10	128.40		46.26	171.83	212.94	149.26		87.38			
15 Chicago	63.42	c18.04	c45.26			65.83			70.20		c61.85	87.23	c28.42		—	28.80		36.00	142.53	98.10	32.40	174.06	201.48	159.97	g39.71	98.10	139.58	c99.60	126.26
16 Cincinnati	67.86	13.84	43.36	78.87	29.75	68.36			74.63		59.95	89.76	26.52	22.53	16.00	—	25.29	12.53	147.08	102.66	5.69	189.40	216.81	167.94	22.34	106.08	135.13	96.18	130.81
17 Cleveland	79.37	2.50	29.31		43.80	81.78			86.15		45.90	103.18	12.47	36.59		14.05	—	12.77	171.24	126.81	20.40	201.06	228.48	188.68	47.63	126.81	159.29	70.89	154.97
18 Columbus	74.82	6.77	36.40		36.71	75.33			81.59		52.99	96.72	19.56	29.50	20.00	6.96	7.09	—	159.63	115.20	7.64	195.66	223.08	180.49	34.87	118.61	147.68	83.65	143.36
19 CorpusChristi	33.60	95.00	124.44	44.62	73.35	13.35			40.38	63.42	d125.99	8.29	107.60	71.33	79.18	81.71	95.13	88.68	—	44.43	152.79	128.87	177.84	106.29		44.43		y225.27	
20 Dallas	10.82	70.32	99.76	21.84	47.66	12.55	31.91	20.45	17.60	38.74	d101.31	32.73	82.92		54.50	57.03	70.45	64.00	24.68	—	108.36	87.84	136.84	65.29		4.50	32.48	y180.84	28.16
21 Dayton	71.02	11.01	40.64		32.92	71.53			77.79		57.23	92.92	23.80	25.70	18.00	3.16	11.33	4.24	84.88	60.20	—	195.09	222.50	173.65	28.03	111.78	140.84	91.28	136.52
22 Douglas	37.98	111.70	141.01		96.47	58.24	78.81	67.35	31.21	87.54	d142.56	79.63	124.17	95.46	96.70	105.22	111.70	108.70	71.59	48.80	108.32	—	49.00	22.56		84.42	116.90	y255.09	112.58
23 El Centro	65.20	126.93	156.24		123.69	85.45	106.03	94.57	58.43	114.76	d157.79	106.85	139.40	118.30	111.93	120.45	126.93	123.93	98.80	76.02	123.61	27.22	—	71.55		133.42	165.89	y282.51	161.57
24 El Paso	25.45	104.82	134.13		83.93	45.70	66.28	54.82	18.67	75.01	d135.68	67.10	117.29	82.92	88.87	93.30	104.82	100.27	59.05	36.27	96.47	12.53	39.75	—		61.87	94.34	y242.71	90.02
25 Evansville		26.15	55.77								d57.32		38.93		g22.06	12.41	26.46	19.37			15.57				—	—		y101.66	
26 Ft. Worth	8.92	70.45	99.76	19.94	49.56	12.55	31.91	20.45	15.70	40.64	d101.31	32.73	82.92	48.54	54.50	58.93	70.45	65.89	24.68	2.50	62.10	46.90	74.12	34.37		—	32.48	y180.84	28.16
27 Galveston	26.96	88.36	117.80	37.98					33.74		d119.35		100.96		72.54	75.07	88.49	82.04		18.04	78.24	64.94	92.16	52.41		18.04	—	y213.32	4.50
28 Hartford	y106.85	41.47				y109.26			y113.63		6.54	y130.66			c55.33	53.43	39.38	46.47	y122.61	y97.93	50.71	y139.18	y154.41	y132.30	y53.94	y97.93	y115.97	—	y209.00
29 Houston	24.56	85.96	115.40	35.58	48.55		16.27	4.81	31.34	43.80	d116.95		98.56		70.14	72.67	86.09	79.64		15.64	75.84	62.54	89.76	50.01		15.64	2.50	y113.57	—
30 Indianapolis	68.74	19.77				69.24			75.51			90.64			10.51	6.84	20.09	13.00	82.60	57.91	10.00	106.72	122.93	94.18	11.55	59.81	75.95		73.55
31 Jackson	35.57	55.89	85.52	46.59	22.91	36.08			42.35	14.13	d87.07	57.48	68.68		43.51	42.16	56.21	49.12	49.43	24.75	45.32	73.55	100.77	61.02		26.65	42.79	b81.04	40.39
32 Kansas City		52.77	82.40								d83.95		65.56			39.64	53.09	46.00			43.00				27.43			y80.57	
33 Little Rock	30.00	51.59	81.21	41.02		30.51			36.78		d82.77	51.91	64.38		36.04	37.85	51.91	44.82	43.86	19.18	41.02	67.98	95.20	55.45		21.08	37.22	y79.39	34.82
34 Los Angeles	74.57	130.00	159.31		133.06	94.82	115.40	103.94	67.79	124.13	d160.86	116.22	142.47	121.37	115.00	123.52	130.00	127.00	108.18	85.39	126.68	36.59		49.12		83.49	101.53	y157.48	99.13
35 Louisville	61.91	19.69	49.31	72.92	23.80	62.41			68.68		d50.86	83.81	32.47	16.58	s17.34	5.95	20.00	12.91	75.77	51.08	9.11	99.89	117.48	87.35	6.46	52.98	69.12	y47.48	66.72
36 Memphis	38.23	43.36	72.98	49.25		38.74			45.01		d74.54	60.13	56.15	19.24	30.98	29.62	43.68	36.59	52.09	27.41	32.79	76.21	101.05	63.68		29.31	45.45	y71.16	43.04
37 Mobile	51.52			62.54	18.99		13.29	24.75	58.30											40.70		89.50	116.72	76.97		42.60			29.56
38 Monroe	28.80			39.81	29.69	29.31			35.57	20.76		50.70							42.66	17.98		66.78	94.00	54.25		19.88			
39 Montgomery	61.46			72.48	9.05		23.23	34.69	68.24											50.64		99.44	126.66	86.91		52.54			39.50
40 Montreal	n101.63	45.80	14.40		86.24	n104.04			n108.41			n125.44	31.24	80.29			43.71		n117.39	n92.71		n134.91	n150.14	n128.64		n92.71	n110.75		n108.35
41 Nashville	51.40	30.19	59.82	62.41	14.70	51.91			58.17		d61.37	73.30	42.98	6.70		16.46	30.51	23.42	65.26	40.57	19.62	89.38	112.23	76.85		42.47	58.61	y57.99	56.21
42 Newark	b103.33	34.09	8.99			b103.85			b110.11		13.90	b125.25	25.06		c47.95	46.05	32.00	39.09	b117.20	b92.52	43.33	b137.22	b152.45	b128.79	b47.89	b94.41	b110.56	7.38	b108.16
43 New Orleans	43.29	66.78	95.90	54.31	27.22	43.80	5.06	16.52	50.07	22.47	b87.56		79.06		53.89	52.54	66.59	59.50	57.15	32.47	55.70	81.27	108.49	68.74		34.37		b81.04	21.33
44 New York	a103.64	34.09	8.99			a104.16			a110.42		13.90	a125.56	25.06		c47.95	46.05	32.00	39.09	a117.51	a92.83	43.33	a137.53	a152.76	a129.10		a94.72	a110.87	7.38	a108.47
45 Omaha																48.03		54.19			51.19				35.70				
46 Phoenix	51.40	118.41	147.72		109.89	71.65	92.23	80.77	44.63	100.96	d149.27	93.05	130.88	108.87	103.41	111.93	118.41	115.41	85.01	62.22	115.09	13.42	13.80	25.95		60.32	78.36	y145.89	75.96
47 Providence	b113.89	44.65				b114.41			b120.67		3.34	b135.81			c58.51	56.61	42.56	49.65	b127.76	b103.08	53.89	b147.78	b163.01	b139.35	b58.45	b104.97	b121.12	4.45	b118.72
48 Rochester	95.38	18.10	13.29		59.82	97.79			102.16			119.19	3.54	52.60	c31.96	30.07	16.01	23.10	111.14	86.46	27.34	127.71	142.94	120.83	42.47	86.46	104.50		102.10
49 St. Louis	49.47	35.77	65.40			51.88			56.25		d66.95	73.28	48.56		13.95	22.84	29.90	29.00	65.23	40.55	26.00	87.45	104.96	74.92	10.51	40.55	58.59	y63.57	56.19
50 San Antonio	25.50	86.90	116.34	36.52	64.25	5.25			32.28	55.32	d117.89	16.14	99.50	63.23	71.08	73.61	87.03	80.58	8.10	16.58	76.78	63.49	90.71	50.95		16.58		y114.51	
51 San Diego	71.34	130.00	159.31		129.83	91.59	112.17	100.71	64.57	120.90	d160.86	112.99	142.47	121.37	115.00	123.52	130.00	127.00	104.94	82.16	126.68	33.36	6.14	45.89		80.26	98.30	y157.48	95.90
52 Shreveport	22.22			33.23	36.27	22.72			28.99	27.34		44.12							36.08	11.90		60.20	87.42	47.66		13.29			
53 Springfield, Ill.	54.60					57.01			61.38			78.41			9.95				70.36	45.68		94.86	110.09	80.05	15.64	45.68	63.72		61.32
54 Springfield, O.	72.41	9.62	39.25		34.31	72.92			79.19		55.84	94.32	22.41	27.09	18.00	4.56	9.94	2.85	86.27	61.59	2.50	109.78	123.93	97.86	16.97	63.49	79.63	49.32	77.23
55 Syracuse	100.00	22.72	8.67		64.44	102.41			106.78			123.81	8.16	57.22	c36.58	34.69	20.63	27.72	115.76	91.08	31.97	132.33	147.56	125.45	47.09	91.08	109.12		106.72
56 Texarkana	21.58	60.01	89.63	32.60		22.09			28.36		d91.18	43.49	72.79	35.88	44.46	46.27	60.32	53.23	35.44	11.60	49.44	59.56	86.78	47.03		12.84		y87.80	
57 Tucson	44.50	114.96	144.27		102.99	64.75	85.33	73.87	37.73	94.06	d145.82	86.15	127.43	101.97	99.96	108.48	114.96	111.96	78.11	55.32	111.64	6.52	20.70	19.05		53.42	71.46	y142.44	69.06
58 Waco	14.55	75.95	105.39	25.57	53.30	6.30	27.89	16.43	21.33	44.37	d106.94	27.09	88.55	52.28	60.13	62.67	76.08	69.63	19.95	6.25	65.83	52.54	79.76	40.00		6.25	13.60	y103.56	11.62
59 Wichita Falls				13.61	55.89	17.76	38.24	26.78		46.97		39.06							31.01	8.23						6.33	24.37		21.97

	Indianapolis, Ind.	Jackson, Miss.	Kansas City, Mo.	Little Rock, Ark.	Los Angeles, Calif.	Louisville, Ky.	Memphis, Tenn.	Mobile, Ala.	Monroe, La.	Montgomery, Ala.	Montreal, Que.	Nashville, Tenn.	Newark, N. J.	New Orleans, La.	New York, N. Y.	Omaha, Neb.	Phoenix, Ariz.	Providence, R. I.	Rochester, N. Y.	St. Louis, Mo.	San Antonio, Texas	San Diego, Calif.	Shreveport, La.	Springfield, Ill.	Springfield, O.	Syracuse, N. Y.	Texarkana, Ark.-Tex.	Tucson, Ariz.	Waco, Texas	Wichita Falls, Texas
	$	$	$	$	$	$	$	$	$	$		$	$	$	$	$	$	$	$	$	$	$	$	$	$	$	$	$	$	$
1 Abilene	123.74	64.03		54.00	134.23	111.34	68.82	92.74	51.84	110.63	n190.58	92.50	b191.70	77.93	a192.32		92.52	b210.71	171.69	89.05	45.90	128.42	40.00	98.28	130.34	180.00	38.85	80.10	26.19	
2 Akron	35.59	100.61	94.99	92.87	234.00	35.45	78.05				82.44	54.35	61.37	120.21	61.37		213.14	80.37	32.58	64.39	156.42	234.00			17.32	40.90	108.02	206.93	136.71	
3 Albany		153.94	148.32	146.18	286.76	88.76	131.37				25.92	107.68	16.19	172.62	16.19		255.90		23.93	117.72	209.42	286.76			70.65	15.61	161.34	259.69	189.71	
4 Amarillo		83.87		73.84		131.26	88.65	112.58	71.66	130.47		112.34		97.76							65.74		59.82				58.64		46.03	24.50
5 Atlanta		41.24			239.51	42.84		34.19	53.45	16.29	155.24	26.46		49.00			197.81		107.68		115.65	233.70	65.29		61.76	116.00		185.39	95.94	100.61
6 Austin	124.64	64.95		54.92	170.68	112.34	69.74		52.76		n194.92	93.44	b192.64	78.84	a193.26		128.97	b211.65	176.03	93.39	9.45	164.87	40.90	102.62	131.26	184.34	39.77	116.55	11.34	31.97
7 Baton Rouge					207.72			23.93		41.82				9.11			166.02					201.91						153.60	50.21	68.84
8 Beaumont					187.10			44.55		62.45				29.74			145.39					181.28						132.97	29.58	48.21
9 Big Spring	135.92	76.23		66.21	122.03	123.63	81.02	104.94	64.03	122.84	n202.78	104.71	b203.91	90.13	a204.53		80.34	b222.91	183.89	101.25	58.11	116.23	52.19	110.49	142.55	192.21	51.05	67.92	38.40	
10 Birmingham		25.44			223.44				37.37					40.45			181.73				99.58	217.62	49.22					169.31	79.87	84.55
11 Boston		d162.90	d157.29	d155.16	d295.72	d197.72	d140.35					d116.64	25.02	d163.78	25.02		d274.86	6.02		d126.69	d218.38	d295.72			100.52		d170.30	d268.65	d198.67	
12 Brownsville	163.16	103.47		93.44	209.20	150.86	108.24		91.26		n233.44	131.94	b231.16		a231.78		167.49	b250.17	214.55	131.91	29.06	203.39	79.42	141.14	169.78	222.86	78.29	155.07	48.77	70.31
13 Buffalo		123.63	118.01	115.89	256.45	58.45	101.07				56.24	77.37	45.11	142.31	45.11		235.59		6.38	87.41	179.10	256.45			40.34	14.69	131.03	229.38	159.39	
14 Chattanooga					218.47	29.85	34.64				144.53	12.06					195.97		94.68		113.82	218.47			48.77	103.00	64.59	183.55	94.11	
15 Chicago	18.92	78.32			64.88	207.00	s31.22	55.77					c86.31	97.01	c86.31		186.14	c105.32	c57.53	25.11	127.95	207.00		17.91	32.40	c65.85	80.03	179.93	108.24	
16 Cincinnati	12.32	75.89	71.72	68.13	222.34	10.71	53.32					29.63	82.89	94.58	82.89	66.46	201.48	101.90	54.13	41.12	132.50	222.34			8.21	62.45	83.29	195.27	112.81	
17 Cleveland	36.17	101.18	95.57	93.44	234.00	36.00	78.63				78.68	54.92	57.60	119.87	57.60		213.14	76.61	28.82	53.82	156.66	234.00			17.90	37.14	108.58	206.93	136.95	
18 Columbus	23.40	88.42	82.80	80.68	228.60	23.24	65.87					42.16	70.37	107.10	70.37	97.55	207.74	89.37	41.58	52.20	145.05	228.60			5.13	49.90	95.82	201.53	125.34	
19 CorpusChristi	148.68	88.98		78.95	194.73	136.39	93.77		76.79		n218.95	117.47	b216.67	102.87	a217.29		153.02	b235.68	200.06	117.42	14.58	188.90	64.95	126.65	155.29	208.37	63.80	140.60	35.91	55.82
20 Dallas	104.24	44.55		34.53	153.71	91.95	49.34	73.26	32.37	91.16	n174.52	73.03	b172.24	58.45	a172.86		112.00	b191.25	155.63	72.99	29.85	147.89	21.42	82.23	110.87	163.95	20.88	99.58	11.25	14.62
21 Dayton	18.00	81.58	77.40	73.84	228.03	16.40	59.03					35.32	76.00	100.26	78.00	92.15	207.17	97.01	49.22	46.80	138.21	222.03			4.50	57.55	89.00	200.96	118.50	
22 Douglas	192.10	132.39		122.37	65.87	179.81	137.18	161.10	120.21	179.00	n250.48	160.89	b252.70	146.29	a253.32		24.16	b271.71	229.88	157.41	114.29	60.05	108.36	170.75	197.61	238.20	107.21	11.74	94.58	
23 El Centro	221.28	181.39		171.36		211.47	181.89	210.10	169.20	227.99	n277.90	202.02	b280.12	195.29	a280.74		24.84	b299.13	257.30	188.93	163.28	11.06	157.36	198.17	223.08	265.61	156.21	37.26	143.57	
24 El Paso	169.53	109.84		99.81	88.42	157.23	114.63	138.58	97.65	156.44	n239.20	138.33	b237.53	123.74	a238.15		46.71	b256.54	217.50	134.86	91.71	82.61	85.79	144.09	176.15	225.81	84.66	34.29	72.00	
25 Evansville	20.79		49.38			11.63							b91.91		b92.53	64.26		b110.92	76.45	18.92				28.16	30.55	84.77				
26 Ft. Worth	107.66	47.97		37.95	150.29	95.37	52.76	76.68	35.79	94.58	n174.52	76.45	b175.65	61.87	a176.27		108.58	b194.65	155.63	72.99	29.85	144.47	23.93	82.23	114.29	163.95	23.12	96.16	11.25	11.40
27 Galveston	136.71	77.03		67.00	182.76	124.42	81.81				n207.00	105.50	b204.72		a205.34		141.05	b223.72	188.10	105.47		176.94		114.70	143.34	196.42		128.63	24.48	43.87
28 Hartford		b152.30	y149.60	y147.47	y288.03	y90.03	y132.66					y108.95	13.29	b152.30	13.29		y267.17	8.01		y119.00	y210.69	y288.03			88.78		y162.61	y260.96	y190.98	
29 Houston	132.39	72.71		62.66	178.44	120.10	77.48	53.21		71.10	n202.68	101.18	b200.40	38.40	a201.02		136.73	b219.40	183.78	101.15		172.62		110.38	139.02	192.10		124.31	20.92	39.55
30 Indianapolis		77.48	65.92	69.72	226.80	12.30	54.90					31.22		96.16		85.05	208.43			39.71	134.10	226.80		136.83	20.51		84.87	203.84	114.39	
31 Jackson	43.04	—	79.42		198.26	65.18	22.56		12.19		n154.74	46.26	b138.36	18.69	a138.36	98.55	156.55	b157.30	130.00	53.21	74.40	192.44	24.05	62.45	84.08	138.33		144.13	54.69	59.37
32 Kansas City	36.62	44.12	—	65.97		61.01	56.87						b139.84	98.10	h140.46	19.14		b158.85	124.38	30.60				35.45	79.92	132.70	81.13			
33 Little Rock	38.73		36.65	—	180.00	57.42	14.85				n141.30	38.51	b137.72		a138.34	85.11	146.52	b156.73	122.26	39.77	64.37	180.00		49.00	76.34	130.58	15.16	134.10	44.66	
34 Los Angeles	126.00	110.14		100.00	—	216.99	187.42	226.97	186.07	244.86	n283.42	207.54	b285.64	212.15	a286.26		41.71	b304.65	262.82	194.46	180.15		174.21	203.69	228.60	271.14	173.07	54.13	160.44	
35 Louisville	6.83	36.21	33.89	31.90	120.55	—	42.61				114.68	18.92	93.60	83.87	93.60	75.89	196.13	112.61	64.84	30.55	121.81	216.99		39.78	18.92	73.16	72.58	191.54	102.10	
36 Memphis	30.50	12.53	31.59	8.25	104.12	23.67	—				n132.19	23.71	b122.91	41.24	a123.53	76.00	161.34	b141.91	107.45	30.66	79.19	187.42		39.87	61.53	115.76	29.97	148.92	59.48	
37 Mobile					126.09					17.90				14.82			185.26					221.15						172.84	69.30	88.08
38 Monroe		6.77			103.37			—						30.87			144.36				62.21	180.26	11.85					131.94	42.50	47.18
39 Montgomery					136.03		9.94			—				32.71			203.15					239.04						190.73	87.20	105.97
40 Montreal		n81.72		n74.25	n153.21	63.71	n69.19				—	133.60	42.11	n173.43	42.11		n262.56		49.85	n101.53	n204.37	n283.42		n94.43	96.57	41.53	n156.45	n256.35	n184.66	
41 Nashville	17.34	25.70		21.39	115.30	10.51	13.17				74.22	—	b 99.20	64.95	a99.82		185.04	b118.21	83.74		102.89	207.54			37.82	92.07	53.66	172.62	83.18	
42 Newark		b73.66	b74.52	b73.34	b155.52	52.00	b65.11				23.39	b51.94	—	b138.36			b264.78	19.01	40.11	b109.24	b202.09	b265.64			75.50	31.79	b152.86	b258.57	b182.38	
43 New Orleans	53.42	10.38	54.50		117.86	46.59	22.91	8.23	17.15	18.17	n92.10	36.08	b73.66	—	a138.36	117.24	170.45	b157.30	148.79	71.90	88.29	206.34	42.74	81.13	102.78	157.02		158.03	54.49	
44 New York		a73.66	h74.83	a73.65	a155.83	52.00	a65.42				23.39	a52.25		a73.66	—		a265.40	19.01	40.11	b109.88	a202.71	a286.26			75.50	31.79	a153.48	a259.19	a183.00	
45 Omaha	47.25	54.75	10.63	47.28		42.16	42.22							65.13			

DETROIT — SOUTH BEND — ST. LOUIS

WESTBOUND — EASTBOUND

READ DOWN			TABLE 26			READ UP		
	17	19	*Transamerican Airlines*			16	20	
	AM	PM				PM	PM	
	*10.00	* 1.30	Lv Detroit	(E.T.)	Ar	4.00	8.00	
	◉1045	◉2.15	Lv South Bend	(C.T.)	Ar	◉1.15	◉5.15	
	11.30	3.00	Ar Chicago	"	Lv	*12.30	* 4.30	
	417	415	*American Airways*			414	412	
	PM	PM				AM	PM	
	* 1.45	* 5.15	Lv Chicago	(C.T.)	Ar	11.49	3.44	
	3.23	7.15	Ar Springfield	"	Lv	10.16	2.11	
	4.22	8.15	Ar St. Louis	"	Lv	* 9.20	* 1.15	
	PM	PM				AM	PM	

MONTREAL — CHICAGO — NEW ORLEANS — DALLAS — FT. WORTH — MEXICO CITY — LOS ANGELES

SOUTH AND WESTBOUND — NORTH AND EASTBOUND

READ DOWN				TABLE 27			READ UP		
	The Canadian 19	The Canadian 19	The Canadian 19	*Canadian Pac. Ry. Michigan Central Ry.*			The Canadian 20	The Canadian 20	The Canadian 20
	PM	PM	PM				PM	PM	PM
	* 3.30	* 3.30	* 3.30	Lv Montreal	(E.T.)	Ar	4.00	4.00	4.00
	4.00	4.00	4.00	Lv Ottawa	"	Ar	3.00	3.00	3.00
	9.55	9.55	9.55	Lv Toronto	"	Ar	8.15	8.15	8.15
	8.00	8.00	8.00	Ar Chicago	(C.T.)	Lv	* 7.00	* 7.00	* 7.00
	AM	AM	AM				PM	PM	PM
	413-481-321	413-481-321	413-481-491	*American Airways*			490-481-410	320-480-410	320-480-410
	AM	AM	AM				PM	PM	PM
	* 8.30	* 8.30	* 8.30	Lv Chicago	(C.T.)	Ar	5.18	5.18	5.18
	10.08	10.08	10.08	Ar Springfield	"	Lv	3.45	3.45	3.45
	11.03	11.03	11.03	Ar St. Louis	"	Lv	2.52	2.52	2.52
	1.55	1.55	1.55	Ar Memphis	"	Lv	12.08	12.08	12.08
			4.14	Ar Jackson	"	Lv	9.52		
			6.11	Ar New Orleans	"	Lv	* 8.00		
	3.22	3.22		Ar Little Rock	"	Lv		10.50	10.50
	4.51	4.51		Ar Texarkana	"	Lv		9.23	9.23
	6.28	6.28		Ar Dallas	"	Lv		7.50	7.50
	6.54	6.54		Ar Ft. Worth	"	Lv		* 7.25	* 7.25
	PM	PM	PM				AM	AM	AM
		Amer. Air. 833					Amer. Air. 830	So. Pac. 22-17	
		PM					PM	AM	
		* 6.40		Lv Dallas	(C.T.)	Ar	¶8.04	7.25	
		7.35		Ar Waco	"	Lv	6.49		
		8.37		Ar Austin	"	Lv	5.51		
		9.30		Ar San Antonio	"	Lv	5.00	*10.00	
		PM						PM	
		Mo. Pac. 1							
		PM							
		*10.15		Lv San Antonio	(C.T.)	Ar		4.44	
		7.55		Ar Brownsville	"	Lv		* 2.30	
		AM						PM	
				Pan-American Airways					
		AM						PM	
		* 9.00		Lv Brownsville	(C.T.)	Ar		12.55	
		11.15		Ar Tampico	"	Lv		10.35	
		2.00		Ar Mexico City	"	Lv		* 8.15	
		PM						AM	
	919			*American Airways*					918
	PM								AM
	* 8.00			Lv Dallas	(C.T.)	Ar			7.22
	8.27			Lv Ft. Worth	"	Ar			6.57
	9.42			Ar Abilene	"	Lv			
	10.48			Ar Big Spring	(C.T.)	Lv			4.45
	12.32			Ar El Paso	(M.T.)	Lv			1.04
	2.33			Ar Douglas	"	Lv			11.09
	3.35			Ar Tucson	"	Lv			10.07
	4.39			Ar Phoenix	(M.T.)	Lv			9.01
	7.13			Ar Los Angeles	(P.T.)	Lv			4.40
	7.00			Ar San Diego	"	Lv			* 4.35
	AM								PM

CHICAGO — HOUSTON — BROWNSVILLE

SOUTHBOUND — NORTHBOUND

READ DOWN			TABLE 28			READ UP		
	3		*United Air Lines*			2		
	PM					AM		
	* 8.30		Lv Chicago	(C.T.)	Ar	6.30		
	10.05		Lv Moline	"	Ar	4.45		
	1.00		Lv Kansas City	"	Ar	1.55		
	2.55		Lv Wichita	"	Ar	12.05		
	3.55		Lv Ponca City	"	Ar	11.05		
	4.55		Lv Oklahoma City	"	Ar	10.10		
	7.10		Ar Ft. Worth	"	Lv	* 8.30		
	AM					PM		
	831	981	*American Airways*			980	830	
	AM	AM				PM	PM	
	* 8.30	* 8.41	Lv Ft. Worth	(C.T.)	Ar	7.31	7.40	
	9.24	9.37	Ar Waco	"	Lv	6.36	6.50	
		11.37	Ar Houston	"	Lv	4.45		
		12.09	Ar Galveston	"	Lv	* 4.15		
	10.29		Ar Austin	"	Lv		5.52	
	11.24		Ar San Antonio	"	Lv		5.00	
	12.50		Ar Corpus Christi	"	Lv		3.37	
	2.16		Ar Brownsville	"	Lv		* 2.15	
	PM	PM				PM	PM	

DETROIT — CINCINNATI — LOUISVILLE — ATLANTA

SOUTHBOUND — NORTHBOUND

READ DOWN			TABLE 29			READ UP		
		26	*Transamerican Airlines*			27		
		PM				PM		
		* 2.00	Lv Detroit	(E.T.)	Ar	2.50		
		2.30	Lv Toledo	"	Ar	2.15		
		3.20	Ar Cleveland	"	Lv	* 1.30		
		PM				PM		
		333	*American Airways*			332		
		PM				PM		
		* 4.30	Lv Cleveland	(E.T.)	Ar	1.13		
		4.52	Ar Akron	"	Lv	12.51		
		5.58	Ar Columbus	"	Lv	11.45		
		6.48	Ar Dayton	"	Lv	10.55		
		7.24	Ar Cincinnati	"	Lv	10.19		
		7.28	Ar Louisville	(C.T.)	Lv	* 8.15		
		PM				AM		
	The Flamingo		*L. & N. Railroad*			The Flamingo		
	PM					AM		
	* 8.30		Lv Cincinnati	(E.T.)	Ar	8.10		
	8.25		Ar Atlanta	(C.T.)	Lv	* 6.15		
	AM					PM		

CINCINNATI — INDIANAPOLIS — TWIN CITIES ST. LOUIS — SPRINGFIELD — TWIN CITIES

SOUTHBOUND — NORTHBOUND

READ DOWN				TABLE 30			READ UP			
	314	310	416	*American Airways*			313	417	311	413
	PM	PM	PM				PM	PM	PM	AM
	*12.30	* 5.10		Lv Cincinnati	(E.T.)	Ar	3.45		12.14	
	12.42	5.22		Lv Indianapolis	(C.T.)	Ar	1.33		10.02	
			* 5.10	Lv St. Louis	"	Ar		4.22		11.22
			6.07	Lv Springfield	"	Ar		3.23		10.23
	2.14	6.54	8.00	Ar Chicago	"	Lv	*12.01	* 1.45	8.30	* 8.45
	PM	PM	PM				PM	PM	AM	AM
	Northwest Air. 3	C. & N.W. Train 405	C.M. St.P. & P. Train 15				Northwest Air. 2		C. M. St. P. & P. Train 56	
	PM	PM	PM				AM		AM	
	* 2.15	* 8.30	*10.45	Lv Chicago	(C.T.)	Ar	11.45		6.30	
	4.50			Ar Rochester	"	Lv	9.15			
	5.40	8.00	9.15	Ar Minneapolis	"	Lv	8.30		8.00	
	5.55	7.25	8.35	Ar St. Paul	"	Lv	* 8.15		* 8.40	
	PM	AM	AM				AM		PM	

CINCINNATI — KANSAS CITY

WESTBOUND — EASTBOUND

READ DOWN			TABLE 31			READ UP		
		314	*American Airways*			313		
		PM				PM		
		*12.30	Lv Cincinnati	(E.T.)	Ar	3.45		
		12.32	Ar Indianapolis	(C.T.)	Lv	* 1.43		
		1	*Trans. & Western Air*			4		
		PM				PM		
		* 3.49	Lv Indianapolis	(C.T.)	Ar	1.02		
		6.02	Ar St. Louis	"	Lv	11.05		
		8.23	Ar Kansas City	"	Lv	* 9.00		
		PM				AM		

CINCINNATI — INDIANAPOLIS — SAN FRANCISCO SEATTLE

WESTBOUND — EASTBOUND

READ DOWN			TABLE 32			READ UP		
		314	*American Airways*			311		
		PM				PM		
		*12.30	Lv Cincinnati	(E.T.)	Ar	12.14		
		12.42	Lv Indianapolis	(C.T.)	Ar	10.02		
		2.14	Ar Chicago	"	Lv	* 8.30		
		1	*United Air Lines*			2		
		PM				AM		
		* 4.30	Lv Chicago	(C.T.)	Ar	8.00		
		6.45	Ar Salt Lake City	(M.T.)	Lv	5.45		
		1.45	Ar San Francisco	(P.T.)	Lv	10.00		
		4.30	Ar Seattle	"	Lv	*¶1145		
		PM				PM		

CHICAGO — ST. LOUIS — TULSA

SOUTHBOUND — NORTHBOUND

READ DOWN			TABLE 33			READ UP		
		411	*American Airways*			412		
		AM				PM		
		*10.30	Lv Chicago	(C.T.)	Ar	3.44		
		12.18	Lv Springfield, Ill.	"	Ar	2.01		
		1.07	Ar St. Louis	"	Lv	* 1.15		
		PM				PM		
		5	*Trans. & Western Air*			6		
		PM				AM		
		* 1.30	Lv St. Louis	(C.T.)	Ar	10.40		
		2.58	Ar Springfield, Mo.	"	Lv	9.19		
		4.23	Ar Tulsa	"	Lv	* 8.00		
		PM				AM		

CHICAGO — ATLANTA

SOUTHBOUND — NORTHBOUND

READ DOWN				TABLE 34			READ UP			
315	341	323-341		*American Airways*			340-322	340	312	
PM	PM						AM	AM	AM	
* 4.00	✚7.30	◉1140		Lv Chicago	(C.T.)	Ar	◉7.30	✚7.05	10.44	
5.42				Lv Indianapolis	(C.T.)	Ar			9.02	
7.44				Ar Cincinnati	(E.T.)	Lv			9.00	
♦8.30				Lv Cincinnati	(E.T.)	Ar			♦8.10	
		◉7.20		Lv Louisville	(C.T.)	Lv	◉1140			
		8.11		Lv Louisville	"	Ar	6.12			
	✚8.05	9.40		Ar Nashville	"	Lv	4.44	✚6.30		
	9.55	9.55		Lv Nashville	"	Ar	4.29	4.29		
	10.48	10.48		Ar Chattanooga	"	Lv	3.36	3.36		
♦8.25	11.55	11.55		Ar Atlanta	"	Lv	* 2.30	* 2.30	♦*615	
AM	AM	AM					PM	PM	PM	

ST. LOUIS — ATLANTA

SOUTHBOUND — NORTHBOUND

READ DOWN			TABLE 35			READ UP		
		55-53	*L. & N. Railroad*			94-56		
		PM				AM		
		*10.40	Lv St. Louis	(C.T.)	Ar	7.45		
		8.05	Ar Nashville	"	Lv	6.30		
		341	*American Airways*			340		
		AM				PM		
		* 9.55	Lv Nashville	(C.T.)	Ar	4.29		
		10.48	Ar Chattanooga	"	Lv	3.36		
		11.55	Ar Atlanta	"	Lv	* 2.30		
		AM				PM		

NEW ORLEANS — ST. LOUIS — KANSAS CITY — PACIFIC NORTHWEST

NORTH AND WESTBOUND — EAST AND SOUTHBOUND

READ DOWN				TABLE 36			READ UP		
		Ill. Cent. R. R. 4-16					Amer. Air. 413-491	Ill. Cent. R. R. 15	
		AM					PM	AM	
		*10.00		Lv New Orleans	(C.T.)	Ar	6.11		
		2.40		Lv Jackson	"	Ar	4.14		
		11.10		Lv Memphis	"	Ar	1.55	7.35	
		7.08		Ar St. Louis	"	Lv	*11.18	*11.25	
		451		*American Airways*			450	452	
		AM					AM	PM	
		* 8.30		Lv St. Louis	(C.T.)	Ar	10.58	11.31	
		10.55		Lv Kansas City	"	Ar	8.34	7.57	
		12.45		Ar Omaha	"	Lv	* 6.55	* 6.00	
		5		*United Air Lines*			2	6	
		PM					AM	PM	
		* 1.31		Lv Omaha	(C.T.)	Ar	3.25	5.15	
		11.25		Ar Salt Lake City	(M.T.)	Lv	5.45	7.30	
		6.30		Ar San Francisco	(P.T.)	Lv	10.00	11.45	
		6.35		Ar Spokane	"	Lv	9.00	10.00	
		7.00		Ar Portland	"	Lv	8.35	9.45	
		8.45		Ar Seattle	"	Lv	*¶1145	* 8.00	
		AM					PM	PM	

BROWNSVILLE — SAN ANTONIO — GALVESTON — HOUSTON — LOS ANGELES — SEATTLE

WESTBOUND — EASTBOUND

READ DOWN				TABLE 37			READ UP			
	980	830	So. Pac.				981	831	So. Pac.	M-K-T.
	PM	PM	PM				PM	PM	AM	AM
		* 2.15		Lv Brownsville	(C.T.)	Ar		2.16		
		5.00	*10.00	Lv San Antonio	"	Ar		11.24		7.45
	* 4.15		7.00	Lv Galveston	"	Ar	12.09		9.40	
	4.45		11.30	Lv Houston	"	Ar	11.37		7.10	
	7.31	7.40		Ar Ft. Worth	"	Lv	* 8.41	* 8.30		
			7.25	Ar Dallas	"	Lv			*11.30	*11.00
	PM	PM	AM				AM	AM	PM	PM
	919		913	*American Airways*			918		913	
	PM		AM				AM		PM	
			* 8.00	Lv Dallas	(C.T.)	Ar			8.42	
	* 8.27		8.25	Lv Ft. Worth	(C.T.)	Ar		6.57	8.17	
	12.32		12.34	Ar El Paso	(M.T.)	Lv		1.04	2.32	
	4.39		4.44	Ar Phoenix	(M.T.)	Lv		9.01	10.35	
	7.13		7.15	Ar Los Angeles	(P.T.)	Lv		* 4.40	* 6.15	
	AM		PM					PM	AM	
	14		16	*United Air Lines*				21	17	
	AM		PM					PM	AM	
	* 8.50		*11.45	Lv Los Angeles	(P.T.)	Ar		12.30	5.50	
	11.20		3.30	Ar San Francisco	"	Lv		*10.00	2.25	
	7.10		11.00	Ar Seattle	"	Lv			* 6.45	
	PM		AM					AM	PM	

HOUSTON — DALLAS — DENVER — CHEYENNE

NORTHBOUND — SOUTHBOUND

READ DOWN			TABLE 38			READ UP		
		842	*American Airways*			843		
		AM				PM		
		* 8.00	Lv Houston	(C.T.)	Ar	9.25		
		10.16	Ar Dallas	"	Lv	* 6.40		
		950				951		
		AM				PM		
		*10.26	Lv Dallas	(C.T.)	Ar	3.00		
		10.51	Lv Ft. Worth	"	Ar	2.35		
		11.56	Lv Wichita Falls	"	Ar	1.28		
		1.54	Ar Amarillo	"	Lv	*11.30		
			Western Air Express					
		PM				AM		
		* 2.58	Lv Amarillo	(C.T.)	Ar	11.18		
		4.31	Ar Pueblo	(M.T.)	Lv	7.45		
		5.40	Ar Colorado Springs	"	Lv	6.40		
		6.25	Ar Denver	"	Lv	6.00		
		Ψ9.00	Ar Cheyenne	"	Lv	*Ψ200		
		PM				AM		

REFERENCE MARKS

*—Daily. ◉—Flag stop. ♦—Via L. & N. Railroad. ✚—Via C. & E. I. and L. & N. Railroad. ◉—Via Pennsylvania Railroad.
¶—Via Northern Pacific train, connection at Portland with plane No. 2. Ψ—Connections to and from the Pacific Northwest via United Air Lines.
C.T. Central Time. E.T. Eastern Time. M.T. Mountain Time. P.T. Pacific Time.

Air Express IS ACCELERATING BUSINESS PRACTICES

SPEEDING UP DELIVERIES • EXTENDING MARKETS CUTTING INVENTORIES

GENERAL AIR EXPRESS

AMERICAN Airways, Inc., the most extensive of the nation's sky systems, is associated in the group of seven airlines which compose General Air Express, the Interline System. Recently developed to allow the free interchange of air express shipments, General Air Express connects over 130 cities of this country with fast day and night service. Connections by air, rail or bus enable shipments to be made to all parts of the United States, Canada, Mexico, Central and South America and the West Indies.

This fast, complete service enables interline shipments to be routed on a single waybill, at a low through rate, which includes special pickup and immediate delivery service by Postal Telegraph. Maximum speed with a minimum of cost and trouble!

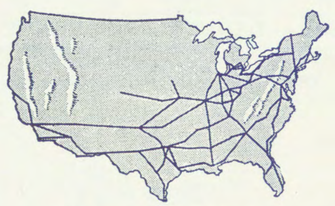

There are over 17,000 miles of General Air Express routes

American Airways, Inc., operates over routes covering 10,059 miles, with 174 Government-approved planes of the most modern type flying more than one million miles a month.

Call any Postal Telegraph Office for pickup service



● *More than 240 different types of cargo are regularly shipped by Air Express*

ALERT business men are quick to seize this newest aid to business recovery. Through regular daily use they are creating a new order of things—speeding up of general business practices. They answer inquiries with actual samples, by air—they make initial deliveries of orders—they step ahead of competition by using this super-speed system.

The results are quite obvious—and gratifying. New and more satisfied customers, quicker turn-over through low inventory, extension of trade areas and greater saving of time and money in the transportation of business aids and necessities.

Rates are low—service is from door to door. Make a thorough trial and see for yourself. Our representative will explain.

AMERICAN AIRWAYS, Inc.

COAST TO COAST . . . CANADA TO MEXICO

PASSENGERS ◆ AIR MAIL ◆ AIR EXPRESS

GENERAL INDEX

Air Mail Information ..... Page 29-30
Airports ..... Page 27, 28, 29, 30
Air Express ..... Page 23-24
Alphabetical Index ..... Page 25-26
Fares ..... Page 15, 16, 17, 18
General Information ..... Page 29-30
Index to Tables ..... Page 25-26
Map—American Airways ..... Page 3-4
Ticket Offices ..... Page 27-28
Transportation to and from Airports ..... Page 27, 28, 29, 30

INDEX TO TABLES

	Table No.
Amarillo—Ft. Worth—Dallas—Houston—Galveston	14
Atlanta—Dallas—Ft. Worth—Los Angeles—San Diego	12
Atlanta—Montgomery—New Orleans—Houston	13
Baltimore—Washington—Detroit—Toledo—Memphis—New Orleans—Dallas—Ft. Worth	21
Boston—Cleveland—Chicago—Louisville	19
Boston—New York—Cleveland—St. Louis	20
Boston—New York—Dallas—Ft. Worth—Los Angeles—San Diego	1
Boston—New York—Dallas—Houston—San Antonio—Mexico City	18
Boston—New York—St. Louis—New Orleans—Houston—Galveston	16
Boston—Providence—Hartford—Newark—New York	3
Boston—Washington	17
Brownsville—San Antonio—Galveston—Houston—Los Angeles—Seattle	37
Chicago—Atlanta	34
Chicago—Houston—Brownsville	28
Chicago—Indianapolis—Cincinnati	8
Chicago—Indianapolis—Louisville	25
Chicago—St. Louis—Dallas—Ft. Worth—Los Angeles—San Diego	11
Chicago—St. Louis—New Orleans	9
Chicago—St. Louis—Tulsa	33
Cincinnati—Indianapolis—San Francisco—Seattle	32
Cincinnati—Indianapolis—Twin Cities	30
Cincinnati—Kansas City	31
Cleveland—Cincinnati—Indianapolis—Memphis—New Orleans	6
Cleveland—Cincinnati—Indianapolis—St. Louis	7
Cleveland—Cincinnati—Nashville—Atlanta	5
Detroit—Cincinnati—Louisville—Atlanta	29
Detroit—South Bend—St. Louis	26
Ft. Worth—Dallas—San Antonio—Brownsville	15
Houston—Dallas—Denver—Cheyenne	38
Miami—St. Petersburg—Jacksonville—Dallas—Los Angeles	24
Montreal—Albany—Newark—New York	4
Montreal—Chicago—New Orleans—Dallas—Ft. Worth—Mexico City—Los Angeles	27
New Orleans—St. Louis—Kansas City—Pacific Northwest	36
New York—Albany—Detroit—Chicago	23
New York—Newark—Albany—Cleveland—Louisville—Dallas—Ft. Worth—Los Angeles—San Diego	2
St. Louis—Atlanta	35
St. Louis—Kansas City—Omaha	10
St. Louis—Springfield—Twin Cities	30
Washington—Cincinnati—Louisville	22

ALPHABETICAL INDEX

Cities served by American Airways or by Connecting Lines

	Table No.
Abilene, Tex.	1, 2, 11, 12, 27
Akron, Ohio	2, 5, 6, 7, 19, 20, 22, 29
Albany, N. Y.	1, 2, 4, 16, 18, 20, 23
Amarillo, Tex.	14, 38
Atlanta, Ga.	5, 12, 13, 21, 24, 29, 34, 35
Austin, Tex.	15, 18, 27, 28
Baltimore, Md.	1, 16, 17, 18, 21
Baton Rouge, La.	13
Beaumont, Tex.	13
Big Spring, Tex.	1, 2, 11, 12, 27
Birmingham, Ala.	12
Boston, Mass.	1, 3, 16, 17, 18, 19, 20
Brownsville, Tex.	15, 18, 27 28, 37
Buffalo, N. Y.	1, 2, 16, 18, 20, 23
Chattanooga, Tenn.	5, 21, 34, 35
Cheyenne, Wyo.	38
Chicago, Ill.	8, 9, 11, 19, 23, 25, 26, 27, 28, 30, 32, 33, 34
Cincinnati, Ohio	1, 2, 5, 6, 7, 8, 19, 20, 21, 22, 25, 29, 30, 31, 32, 34
Clearwater, Fla.	24
Cleveland, Ohio	1, 2, 5, 6, 7, 16, 18, 19, 20, 23, 29
Colorado Springs, Colo.	38
Columbus, Ohio	2, 5, 6, 7, 19, 20, 22, 29
Corpus Christi, Tex.	15, 28
Dallas, Tex.	1, 2, 11, 12, 14, 15, 18, 21, 24, 27, 37, 38
Dayton, Ohio	2, 5, 6, 7, 19, 20, 22, 29
Daytona Beach, Fla.	24
Denver, Colo.	38
Detroit, Mich.	21, 23, 26, 29
Douglas, Ariz.	1, 2, 11, 12, 24, 27
El Centro, Calif.	1, 2, 11, 12
El Paso, Tex.	1, 2, 11, 12, 24, 27, 37
Evansville, Ind.	7, 16
Ft. Worth, Tex.	1, 2, 11, 12, 14, 15, 21, 24, 27, 28, 37, 38
Galveston, Tex.	14, 16, 18, 28, 37
Harrisburg, Pa.	1, 16, 18
Hartford, Conn.	1, 3, 16, 17, 18, 19, 20
Houston, Tex.	13, 14, 16, 18, 28, 37
Indianapolis, Ind.	6, 7, 8, 25, 30, 31, 32, 34
Jackson, Miss.	6, 9, 12, 16, 21, 24, 27, 36
Jacksonville, Fla.	24
Kansas City, Mo.	10, 28, 31, 36
Little Rock, Ark.	1, 2, 11, 21, 27
Los Angeles, Calif.	1, 2, 11, 24, 27, 37
Louisville, Ky.	1, 2, 5, 6, 7, 19, 21, 22, 25, 29, 34
Memphis, Tenn.	1, 2, 6, 9, 11, 16, 21, 27, 36
Mexico City, Mex.	18, 27
Miami, Fla.	24
Minneapolis, Minn.	30
Mobile, Ala.	13
Moline, Ill.	28
Monroe, La.	12
Montgomery, Ala.	13
Montreal, Quebec	4, 27
Nashville, Tenn.	1, 2, 5, 6, 21, 34, 35
Newark, N. J.	1, 2, 3, 4, 16, 17, 18, 19, 20, 23
New Orleans, La.	6, 9, 13, 16, 21, 27, 36
New York, N. Y.	1, 3, 4, 16, 18
Norfolk, Va.	17
Oklahoma City, Okla.	28
Omaha, Neb.	10, 36
Ottawa, Ont.	27
Philadelphia, Pa.	1, 16, 17, 18
Phoenix, Ariz.	1, 2, 11, 12, 24, 27, 37
Pittsburgh, Pa.	1, 16, 18, 22
Ponca City, Okla.	28
Port Columbus, Ohio	1, 16, 18
Portland, Ore.	36
Providence, R. I.	1, 3, 16, 17, 18, 19, 20
Pueblo, Colo.	38
Rochester, Minn.	30
Rochester, N. Y.	1, 2, 16, 18, 20, 23
St. Louis, Mo.	7, 9, 10, 11, 16, 20, 26, 27, 30, 31, 33, 35, 36
St. Paul, Minn.	30
St. Petersburg, Fla.	24
Salt Lake City, Utah	32, 36
San Antonio, Tex.	15, 18, 27, 28, 37
San Diego, Calif.	1, 2, 11, 12, 24, 27
San Francisco, Calif.	32, 36, 37
Seattle, Wash.	32, 36, 37
Shreveport, La.	12, 24
South Bend, Ind.	26
Spokane, Wash.	36
Springfield, Ill.	9, 11, 26, 27, 30, 33
Springfield, Mass.	1, 16, 18
Springfield, Mo.	33
Springfield, Ohio	2, 5, 6, 7
Syracuse, N. Y.	1, 2, 16, 18, 20, 23
Tampa, Fla.	24
Tampico, Mex.	18, 27
Texarkana, Tex.-Ark.	1, 2, 11, 21, 27
Toledo, Ohio	19, 21, 23, 29
Toronto, Ont.	27
Tucson, Ariz.	1, 2, 11, 12, 24, 27, 38
Tulsa, Okla.	33
Utica, N. Y.	1, 16, 18
Waco, Tex.	14, 15, 18, 27, 28
Washington, D. C.	1, 16, 17, 18, 21, 22
West Palm Beach, Fla.	24
Wichita, Kan.	28
Wichita Falls, Tex.	14, 38

RESERVATIONS—TICKETS—INFORMATION

ABILENE, TEXAS.....Passenger Terminal, Municipal Airport.....Tel. 7021
AKRON, OHIO.....Traffic Office, Mayflower Hotel.....Tel. Jefferson 5151
Passenger Terminal, Municipal Airport..Tel. Jefferson 5151
ALBANY, N. Y......Passenger Terminal, Albany Airport..Tel. 2-4466 or 2-4467
AMARILLO, TEXAS.....Traffic Office, Herring Hotel.....Tel. 8722
Passenger Terminal, English Field.....Tel. 4747
ATLANTA, GA......City Ticket Office, 404 Volunteer Bldg...Tel. Walnut 1862
Airlines Ticket Office, Ansley Hotel Lobby Tel. Walnut 6040
Passenger Terminal, Candler Field.....Tel. Calhoun 2122
AUSTIN, TEXAS.....Traffic Office, Driskill Hotel.....Tel. 2-3534
Passenger Terminal, Municipal Airport.....Tel. Rural 58
BATON ROUGE, LA......Traffic Office, Heidelberg Hotel.....Tel. 4264
Passenger Terminal, Municipal Airport.....Tel. 824
BEAUMONT, TEXAS.....Passenger Terminal, Municipal Airport.....Tel. 9060
BIG SPRING, TEXAS.....Passenger Terminal, American Airways Field....Tel. 1160
BIRMINGHAM, ALA......Traffic Office, Tutwiler Hotel.....Tel. 3-9613
Passenger Terminal, Municipal Airport.....Tel. 9-6303
BOSTON, MASS......Traffic Office, Statler Hotel.....Tel. Hubbard 3060
Passenger Terminal, Boston Airport Tel. East Boston 2040
BROWNSVILLE, TEXAS..Passenger Terminal, Municipal Airport.....Tel. 1240
BUFFALO, N. Y......Traffic Office, 132 Delaware Ave.....Tel. Washington 3861
Passenger Terminal, Buffalo Airport.....Tel. Fillmore 4044
CHATTANOOGA, TENN..Passenger Terminal, Lovell Field.....Tel. 2-6211
CHICAGO, ILL......Airlines Ticket Office, Palmer House Lobby Tel. State 7110
Traffic Office, 310 S. Michigan Ave. Tel. Wabash 2017-8-9
Passenger Terminal, Municipal Airport.Tel. Grovehill 1400
CINCINNATI, OHIO.....Ticket Office, Gibson Hotel Lobby.....Tel. Parkway1400
Traffic Office, 2304 Union Central Bldg...Tel. Cherry 6052
Passenger Terminal, Lunken Airport.....Tel. East 4700
CLEVELAND, OHIO.....Traffic Office 609 Ninth-Chester Bldg.....Tel. Cherry 3900
Passenger Terminal, Cleveland Airport–Tel. Clearwater 3301
COLUMBUS, OHIO.....Traffic Office, Deshler-Wallick Hotel.....Tel. Main 1027
Passenger Terminal, Port Columbus Airport—
Tel. Evergreen 4618
CORPUS CHRISTI, TEX..Passenger Terminal, Municipal Airport.....Tel. 1332
DALLAS, TEXAS.....Traffic Office, Adolphus Hotel.....Tel. 2-6942
Passenger Terminal, Love Field.....Tel. 5-3181
DAYTON, OHIO.....Traffic Office, Dayton-Biltmore Hotel....Tel. Adams 2800
Passenger Terminal, Dayton Airport...Tel. Vandalia 77
DOUGLAS, ARIZ......Traffic Office, Gadsden Hotel.....Tel. 168
Passenger Terminal, International Airport.....Tel. 160
EL CENTRO, CALIF......Passenger Terminal, Imperial County Airport—
Tel. Imperial 222
EL PASO, TEXAS.....Traffic Office, Hussman Hotel.....Tel. Main 290
Passenger Terminal, Air Mail Field.....Tel. Main 221
EVANSVILLE, IND......Passenger Terminal, Municipal Airport.....Tel. 2-5123
FT. WORTH, TEXAS.....Traffic Office, Blackstone Hotel.....Tel. 2-7218
Passenger Terminal, Meacham Field.....Tel. 6-2422
GALVESTON, TEXAS.....Traffic Office, Jean La Fitte Hotel Bldg.....Tel. 614
Passenger Terminal, Ft. Crockett Airdrome.....
HARTFORD, CONN......Passenger Terminal, Rentschler Field.....Tel. 8-4133
HOUSTON, TEXAS.....Traffic Office, 925 Texas Ave.....Tel. Capitol 5587
Passenger Terminal, Municipal Airport. Tel. Wydown 9-1261
INDIANAPOLIS, IND.....Traffic Office, Claypool Hotel Lobby.....Tel. Riley5542
Passenger Terminal, Municipal Airport. Tel. Belmont 4979
JACKSON, MISS......Ticket Office, Edwards Hotel Lobby.....Tel. 7128
Passenger Terminal, Municipal Airport.....Tel. 1804
KANSAS CITY, MO......Traffic Office, 1103 Baltimore Ave.....Tel. Harrison 6426
Passenger Terminal, Municipal Airport..Tel. Norclay 1227
LITTLE ROCK, ARK......Traffic Office, Albert Pike Hotel.Tel. 7350. Night Tel.4460
Passenger Terminal, Municipal Airport.....Tel. 6822
LOS ANGELES, CALIF.....Traffic Office, 608 S. Olive St.....Tel. Michigan 4333
Passenger Terminal, United Airport, Burbank, Calif.—
Tel. Graaite 5362
LOUISVILLE, KY......Air Travel Bureau, Kentucky Hotel.....Tel. Main 2500
Passenger Terminal, Bowman Field....Tel. Highland 4600
MEMPHIS, TENN......Traffic Office, Hotel Peabody Lobby.....Tel. 8-4012
Passenger Terminal, Municipal Airport.....Tel. 3-2340
MOBILE, ALA......Traffic Office, Battle House Hotel.....Tel. Dexter 1098
Passenger Terminal, Municipal Airport...Tel. Dexter 1436
MONROE, LA......Passenger Terminal, Selman Field.....Tel. 1710
MONTGOMERY, ALA.....Traffic Office, Jefferson Davis Hotel.....Tel. Cedar 2
Passenger Terminal, Municipal Airport.Tel. Walnut 801 J
MONTREAL, QUE......Traffic Office, Hotel Mount Royal.....Tel. Plateau 2500
Passenger Terminal, St. Hubert Airport.....
NASHVILLE, TENN......Traffic Office, Hermitage Hotel.....Tel. 6-6634
Passenger Terminal, Sky Harbor Airport—
Tel. Murfreesboro 1107
NEWARK, N. J......Passenger Terminal, Newark Airport...Tel. Market 3-2970
NEW ORLEANS, LA......Traffic Office, Roosevelt Hotel.....Tel. Main 2497
Passenger Terminal, Menefee Field.....Tel. Crescent 1161
NEW YORK, N. Y......Traffic Office, 122 E. 42nd St.....Tel. Lexington 2-2620
Passenger Terminal, Newark Airport...Tel. Market 3-2970
OMAHA, NEBR......Traffic Office, Paxton Hotel.....Tel. Atlantic 0660
Night—Tel. Webster 3545
Passenger Terminal, Municipal Airport..Tel. Webster 3545
PHILADELPHIA, PA......Airlines Ticket Office, 1339 Walnut St.—
Tel. Pennypacker 1877
PHOENIX, ARIZ......Traffic Office, 17 E. Jefferson St.....Tel. 3-5609 or 4-3506
Passenger Terminal, Sky Harbor Airport.....Tel. 3-7476
PITTSBURGH, PA......Air Travel Bureau, William Penn Hotel.Tel. Atlantic 2732
PROVIDENCE, R. I......Traffic Office, Providence-Biltmore Hotel. Tel. Hopkins 4432
Passenger Terminal, Rhode Island State Airport—
Tel. Hopkins 4432
ROCHESTER, N. Y......Traffic Office, 183 East Main St.....Tel. Stone 2408
Passenger Terminal, Rochester Airport..Tel. Genesee 4006
ST. LOUIS, MO......Traffic Office, 1201 Locust St.....Tel. Garfield 5300
Passenger Terminal, Lambert Field....Tel. Parkview 6300
SAN ANTONIO, TEXAS...Traffic Office, Gunter Hotel.....Tel. Garfield 7682
Passenger Terminal, Winburn Field....Tel. Kenwood 6121
SAN DIEGO, CALIF......Passenger Terminal, Lindbergh Field...Tel. Hillcrest 7737
SCHENECTADY, N. Y.....Passenger Terminal, Albany Airport—
Tel. Schenectady 2-2728
SHREVEPORT, LA......Traffic Office, Washington-Youree Hotel.....Tel. 2-2404
Passenger Terminal, Municipal Airport—
Tel. 2-6028. Night Tel. 2-2396
SPRINGFIELD, ILL......Passenger Terminal, Commercial Airport...Tel. Main 3243
SPRINGFIELD, OHIO....Passenger Terminal, Springfield Airport.....Tel. Main 304
SYRACUSE, N. Y......Passenger Terminal, Syracuse Airport.....Tel. 6-2131
Traffic Office, 225 S. State St.....Tel. 6-1629
TEXARKANA, ARK.-TEX. Passenger Terminal, Municipal Airport....Tel. Rural 5015
TUCSON, ARIZ......Passenger Terminal, Tucson Airport.....Tel. 2868
Traffic Office, Pioneer Hotel.....Tel. 911
WACO, TEXAS.....Traffic Office, Hilton Hotel.....Tel. 3123
Passenger Terminal, Municipal Field.....Tel. 7211
WASHINGTON, D. C......Traffic Office, National Press Bldg.....Tel. National 2847
WICHITA FALLS, TEXAS.Passenger Terminal, Kell Field.....Tel. 2-0522

For information and reservations call offices listed above, any Postal Telegraph or Western Union offices or any leading hotel, travel bureau, etc., also certain New York Central, Boston & Albany and Atlantic Coast Line Railway ticket offices.

TRANSPORTATION TO AND FROM AIRPORTS

ABILENE, TEXAS.....Cities Taxi Service. Allow 15 minutes from downtown. Fare 50 cents.
AKRON, OHIO.....Cabs leave hotels 30 minutes before plane departure time. Fare 75 cents.
ALBANY, N. Y......Pearl Taxi Co., Tel. 4-2163. Allow 30 minutes from downtown. Fare $1.00.
AMARILLO, TEXAS.....Hammond Taxi Service. Allow 25 minutes from downtown. Fare $1.00.
ATLANTA, GA......Aero Car leaves Airlines Ticket Office, Ansley Hotel 45 minutes before plane departure, stopping at other hotels and railroad stations on request. Fare 75 cents.
AUSTIN, TEXAS.....Yellow Cab Co. Allow 15 minutes from downtown. Fare 50 cents.
BATON ROUGE, LA......Yellow Cab Co. Fare 50 cents.
BEAUMONT, TEXAS.....1700 Taxi Company, Tel. 1700. Allow 20 minutes from downtown. Fare 50 cents.
BIG SPRING, TEXAS....Ten Cent Taxi Co. Allow 10 minutes from downtown. Fare 50 cents.
BIRMINGHAM, ALA......Yellow Cab Co., Tel. 3-0101. Allow 25 minutes from downtown. Fare 50 cents.
BOSTON, MASS......Limousine leaves Hotel Statler 35 minutes before plane departure, stopping enroute at the Parker House. Fare 50 cents.
BROWNSVILLE, TEXAS..El Jardin Taxi Co., Tel. 1220. Allow 15 minutes from downtown. Fare $1.00 for one or two—50 cents each additional.
BUFFALO, N. Y......Vandyke Taxi Co., Tel. Jefferson 8700. Allow 35 minutes from downtown. Fare $1.00.
CHATTANOOGA, TENN...Watson Cabs leave Read House and Patten Hotel 35 minutes before plane departure. Fare $1.00.
CHICAGO, ILL......American Airways Limousine, Tel. State 7110. Pick up at all downtown hotels prior to leaving Palmer House 55 minutes before plane departure. Fare 75 cents.
CINCINNATI, OHIO.....American Airways Limousine, Tel. East 4700. Limousine leaves Gibson Hotel Air Travel Bureau 40 minutes before plane departure, pick up upon request at all other downtown hotels enroute. Fare 75 cents.
CLEVELAND, OHIO.....American Airways Limousine, Tel. Cherry 3900. Limousine leaves Statler Hotel 45 minutes before plane departure, stopping enroute at all other downtown hotels. Fare 75 cents.
COLUMBUS, OHIO.....American Airways Limousine, Tel. Main 1027. Limousine leaves downtown hotels 40 minutes before plane departure. Fare 75 cents.
CORPUS CHRISTI, TEX....Taxis operated by Maus. Allow 10 minutes from downtown. Fare 50 cents.
DALLAS, TEXAS.....Washington Taxi Co., Tel. 7-4141. Allow 25 minutes from downtown. Fare 50 cents.
DAYTON, OHIO.....Liberty Cabs leave downtown hotels 30 minutes before plane departure. Fare 75 cents.
DOUGLAS, ARIZ......Gadsden Hotel Taxi, Tel. 12. Allow 10 minutes from downtown. Fare 75 cents.
EAST ST. LOUIS, ILL.....Cream & Brown Cab Company, Tel. East 777. Allow 20 minutes from downtown. Fare 50 cents
EL CENTRO, CALIF......Allow 15 minutes from downtown. Fare 50 cents.
EL PASO, TEXAS.....Airways Taxi Service, Tel. Main 2242. Allow 20 minutes from downtown. Fare 75 cents.
EVANSVILLE, IND......Yellow Cab Co. Allow 30 minutes from downtown hotels. Fare 50 cents.
FT. WORTH, TEXAS.....Yellow Cab Co., Tel. 3-2323. Allow 20 minutes from downtown. Fare 50 cents.
GALVESTON, TEXAS.....Yellow Cab Company. Allow 10 minutes from downtown. Fare 50 cents.

TRANSPORTATION TO AND FROM AIRPORTS—Continued

HARTFORD, CONN......City Cab Co., Tel. 6-3284. Allow 20 minutes from downtown. Fare approximately $1.00.
HOUSTON, TEXAS.....Two One Two One Taxi Service. Allow 20 minutes from downtown. Fare 50 cents.
INDIANAPOLIS, IND.....American Airways Limousine, Tel. Riley 5542. Pick up at all downtown hotels 35 minutes before plane departure. Fare 75 cents.
JACKSON, MISS......Hunts Garage, Tel. 9. Allow 15 minutes from downtown. Fare 50 cents.
KANSAS CITY, MO......By taxi from downtown hotels. Allow 20 minutes. Meter rate—approximately 50 cents.
LITTLE ROCK, ARK......Yellow Cab Co., Tel. 7131. Cabs leave downtown hotels 25 minutes before plane departure. Fare 50 cents.
LOS ANGELES, CALIF....United Airport Car, Tel. Granite 5362. Car leaves the Biltmore Hotel 45 minutes before plane departure, stopping enroute at the Ambassador in Los Angeles and the Roosevelt in Hollywood. Fare $1.00.
LOUISVILLE, KY......American Airways Limousine, Tel. Main 2500. Limousine leaves Kentucky Hotel 40 minutes before plane departure, pick up enroute upon request at all other downtown hotels. Fare 75 cents.
MEMPHIS, TENN......Special Airport Yellow Cab, Tel. 8-4012. Leaves Hotel Peabody 11.25 a.m. and 1.25 p.m. Stops at loop hotels and stations by appointment. Running time 25 minutes. Fare 75 cents.
MOBILE, ALA......Yellow Cab Co., Tel. Dexter 227. Leave from hotels 15 minutes before plane departure. Fare 75 cents.
MONROE, LA......Endome Transfer Co., Tel. 69. Allow 15 minutes from downtown. Fare 50 cents.
MONTGOMERY, ALA.....Black and White Taxi. Fare $1.00.
MONTREAL, QUE......Taxi Cab leaves Mt. Royal Hotel 30 minutes before plane departure. Fare, inquire of agent.
NASHVILLE, TENN......American Airways Limousine, Tel. 6-6634. Limousine leaves Hermitage Hotel 55 minutes before plane departure, pick up enroute at all other downtown hotels. Fare 75 cents.
NEW ORLEANS, LA......L. J. Zibilich, Tel. MAin 9706. Allow 25 minutes from downtown. Fare 50 cents.
NEWARK, N. J......Yellow Cab, Tel. Mitchell 22000. Allow 20 minutes from downtown. Fare, meter-rate—approximately $1.00.
NEW YORK, N. Y......Limousine leaves Depew Place entrance Commodore Hotel, 45 minutes before plane departure. Fare 75 cents.
OMAHA, NEB......Checker Cab Company. Cab leaves Paxton Hotel 30 minutes before plane departure. Fare 50 cents.
PHOENIX, ARIZ......Arizona Tours, Tel. 3-4000. Allow 10 minutes from downtown. Fare 50 cents.
PROVIDENCE, R. I......Limousine leaves Providence-Biltmore Hotel 30 minutes before plane departure. Fare 50 cents.
ROCHESTER, N. Y......Terminal Cab Co., Tel. Main 2200. Allow 25 minutes from downtown. Fare 75 cents.
ST. JOSEPH, MO......B & B Cab Co., Tel. 6-3000. Cab leaves St. Francis Hotel 15 minutes before plane departure time, stopping enroute at Hotels Jerome and Robidoux. Fare 50 cents.
ST. LOUIS, MO......American Airways Limousine, Tel. Garfield 5300. Pick up at all downtown hotels prior to leaving Jefferson Hotel 50 minutes before plane departure. Limousines on request stop at Coronado and Chase also. Fare 75 cents.
SAN ANTONIO, TEXAS..Yellow Cab Co., Tel. Crockett 7000. Allow 25 minutes from downtown. Fare 75 cents.
SAN DIEGO, CALIF......Call Yellow Cab Company. Allow 10 minutes from downtown. Fare 25 cents.
SCHENECTADY, N. Y.....Yellow Taxi, Tel. 2-0268. Allow 30 minutes from downtown to Albany Airport. Fare $1.00.
SHREVEPORT, LA......Bell Cab Co. Tel. 3121. Allow 10 minutes from downtown. Fare 25 cents.
SPRINGFIELD, ILL......Checker Cab Co., Tel. Main 806. Fare 50 cents.
SYRACUSE, N. Y......Airport Livery leaves Hotels Syracuse and Onondaga 30 minutes before plane departure. Fare 75 cents.
TEXARKANA, ARK.-TEX. Main Auto Storage. Tel. 1204. Cabs leave downtown hotels 25 minutes before plane departure. Fare 50 cents.
TROY, N. Y......Star Taxi, Tel. 1-100. Allow 30 minutes from downtown to Albany Airport. Fare $1.00.
TUCSON, ARIZ......Pioneer Taxi Co., Tel. 99 or 31. Allow 20 minutes from downtown. Fare $1.00 for one or two—50 cents each additional.
WACO, TEXAS.....White Line Co., Tel. 229. Allow 10 minutes from downtown. Fare 50 cents.
WICHITA FALLS, TEX....Yellow Driv-Ur-Self Co. Tel. 3333. Allow 15 minutes from downtown. Fare 50 cents.

AIR MAIL INFORMATION

AIR MAIL POSTAGE—Eight cents (8c) first ounce and thirteen cents (13c) each additional ounce to any point in the United States.

AIR MAIL ENVELOPES—(Red, white and blue) Special envelopes not necessary, but if not used be sure to mark envelope on face plainly, "AIR MAIL," or use air mail sticker.

AIR MAIL DEPOSITED CONVENIENTLY—Air Mail can be deposited in any mail box, letter chute in buildings, main post office or branch office. If collection time is not shown on box or chute, call the post office.

AIR MAIL REGISTERED, INSURED, C.O.D. OR SPECIAL DELIVERY—Air Mail can be registered, sent Special Delivery, C.O.D., or insured, just the same as ordinary mail.

PACKAGES BY AIR MAIL—Packages can be sent by Air Mail the same as letters, providing they do not weigh more than 70 pounds or measure more than 100 inches combined length and girth.

PREFERENCE GIVEN AIR MAIL—U. S. Post Office Department order issued November 9, 1928, reads:—"Air Mail must be given special attention and must not, under any circumstances, be handled as ordinary mail."

AIR MAIL TO CITIES NOT ON AIR LINES—Air Mail can be sent to or from cities that are not located on Air Mail lines. In such cases the mail is carried by ordinary means to or from the nearest Air Mail station. Follow usual procedure and mark envelope plainly "Air Mail."

AIR MAIL TO FOREIGN COUNTRIES—The rate to Canada, Newfoundland and Mexico is 8c for the first ounce and 13c for each additional ounce. For rates to other countries call the post office.

"TOMORROW'S MAIL TODAY—THE MODERN BUSINESS WAY"

GENERAL INFORMATION

ADJUSTMENT OF FARES—In case of dispute with ticket agents, pay fare required, take receipt and communicate with the Vice President in charge of Traffic.

AIR MAIL—American Airways system carries air mail for the U. S. Post Office Department over every route it operates.

ANIMALS—Animals, birds, and reptiles will not be carried.

BAGGAGE—Thirty (30) pounds of baggage will be carried free. Excess baggage carried on special arrangements and shall be at the rate per pound of one-half of one per cent of the air passenger fare with a minimum total charge of twenty-five cents (25c). Company assumes no liability for loss or damage to baggage and/or personal property exceeding $100.00 value unless same be declared and transported under separate contract.

CHILDREN—Children under two years of age, when held in arms of parent or guardian, carried free. Children over two years of age, or occupying seats, will be charged full air passenger fare.

COMFORT FACILITIES—Comfort facilities are available on most American Airways planes and at all airports.

COMPLAINTS—Complaints, or suggestions for the betterment of the service, should be addressed to the Vice President in charge of Traffic, American Airways, Inc., 220 North Fourth St., St. Louis, Mo.

CONNECTIONS—Services of connecting lines are shown for the convenience of passengers. American Airways is in no manner liable for the failure of connections.

DINING SERVICE—Schedules have been so arranged that meals may be secured at points where adequate facilities are available. American Airways endeavors to see that these are palatable and that costs are reasonable.

EXPRESS—American Airways carries express on every schedule it operates. Ask our nearest representative for full details.

INSURANCE—Trip insurance is available at all airports.

PASSAGE, CANCELLATION OF—The company reserves the right to cancel bookings before passage or en route. Pilot may remove passengers from plane at any point on the route for safety or other cause. In all events the passenger's sole recourse shall be recovery of the proportion of fare paid as distance untraveled bears to the schedule flight.

PASSAGE, REFUSAL OF—The person in charge at any point of departure or the Pilot may refuse to carry any holder of a ticket, whenever he believes the proposed passenger is suffering from permanent or temporary disability, which wholly in the discretion of such Manager or Pilot, might jeopardize the safety of such passenger or the plane. In any such case the passenger shall be entitled to the return of the price of the ticket but no other damages.

RADIO—All American Airways passenger planes are equipped with the best radio equipment available.

REFUNDS—Requests for refund of partially or wholly unused tickets should be addressed to the Auditor of Ticket Accounts, American Airways, Inc., 220 North Fourth St., St. Louis, Mo.

RESERVATIONS—All seats are reserved. Reservation will not be made except upon payment of fare. Reservation may be made at any American Airways office, all Postal Telegraph and Western Union offices, or at leading hotels, travel bureaus, etc., also certain New York Central, Boston & Albany and Atlantic Coast Line Railway ticket offices.

ROUND-TRIP FARES—Ten per cent reduction on all round trips when round-trip ticket is purchased before start of original trip. Return trip must be started within sixty days.

STOP-OVER—Ten (10) day stop-over will be allowed at any regular stop provided reservation is made accordingly.

TICKETS—Tickets may be purchased at any American Airways office, also certain New York Central and Boston & Albany Railway ticket offices.

TIME TABLES—These time-tables show the times at which planes may be expected to depart from and arrive at the several stations shown, and to connect with trains or other planes, but their departure, arrival, or connection at the time stated is not guaranteed. American Airways reserves the right to vary from the time shown in this folder without notice to the public.

TRANSPORTATION TO AND FROM AIRPORTS—American Airways has arranged for regular transportation to and from airports at reasonable rates (see page 27-28).

WEARING APPAREL—Cabins of American Airways planes are comfortably heated and ventilated. Wear regular apparel regardless of season.

PRINTED IN U.S.A.

POOLE BROS. INC., CHICAGO