THE NATIONAL AND INTERNATIONAL

AMERICAN AIRLINES INC.

COMPLETE **FLIGHT SCHEDULES** APRIL 1, 1945

ROUTE OF THE *Flagships*

THE NATIONAL AND INTERNATIONAL

AMERICAN AIRLINES INC.

COMPLETE FLIGHT SCHEDULES APRIL 1, 1945

PRINTED IN U. S. A.
CALVERT-HATCH CO., CLEVELAND 15, O.
COPYRIGHT, 1945, BY AMERICAN AIRLINES, INC.

MARCH 1945

Sun	Mon	Tue	Wed	Thu	Fri	Sat
				1	2	3
4	5	6	7	8	9	10
11	12	13	14	15	16	17
18	19	20	21	22	23	24
25	26	27	28	29	30	31

APRIL 1945

Sun	Mon	Tue	Wed	Thu	Fri	Sat
1	2	3	4	5	6	7
8	9	10	11	12	13	14
15	16	17	18	19	20	21
22	23	24	25	26	27	28
29	30					

MAY 1945

Sun	Mon	Tue	Wed	Thu	Fri	Sat
		1	2	3	4	5
6	7	8	9	10	11	12
13	14	15	16	17	18	19
20	21	22	23	24	25	26
27	28	29	30	31		

JUNE 1945

Sun	Mon	Tue	Wed	Thu	Fri	Sat
					1	2
3	4	5	6	7	8	9
10	11	12	13	14	15	16
17	18	19	20	21	22	23
24	25	26	27	28	29	30

JULY 1945

Sun	Mon	Tue	Wed	Thu	Fri	Sat
1	2	3	4	5	6	7
8	9	10	11	12	13	14
15	16	17	18	19	20	21
22	23	24	25	26	27	28
29	30	31				

AUGUST 1945

Sun	Mon	Tue	Wed	Thu	Fri	Sat
			1	2	3	4
5	6	7	8	9	10	11
12	13	14	15	16	17	18
19	20	21	22	23	24	25
26	27	28	29	30	31	

NOTES

THE NATIONAL AND INTERNATIONAL

AMERICAN AIRLINES INC.

COMPLETE FLIGHT SCHEDULES APRIL 1, 1945



★ AMERICAN AIRLINES SYSTEM MAP ★

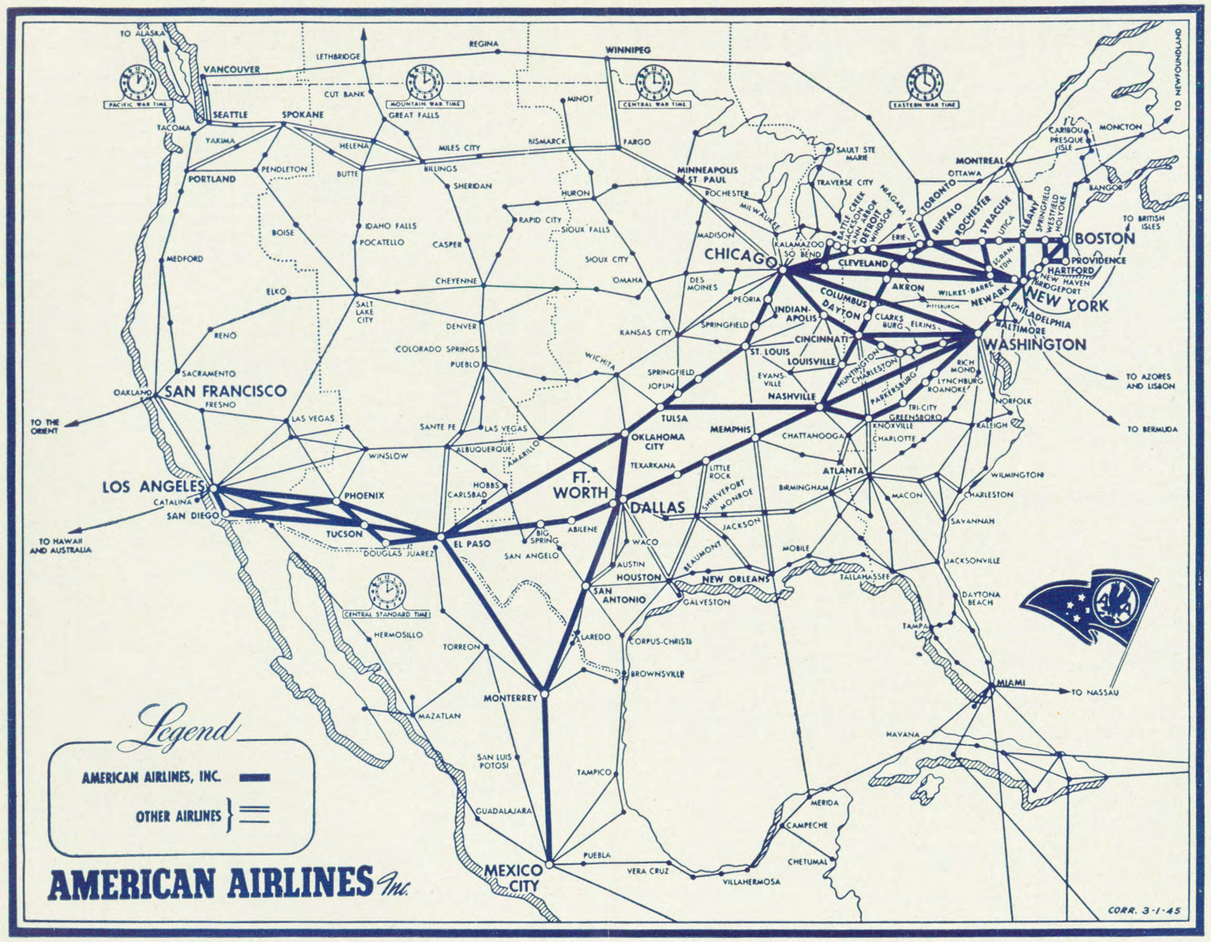

COPYRIGHT, 1945, BY AMERICAN AIRLINES, INC.

★

NOW!

INTERNATIONAL AIRFREIGHT

EXCLUSIVE WITH AMERICAN AIRLINES

• Beginning April 1, American Airlines' Airfreight service is being expanded to include International Airfreight. This service provides through transportation of cargo to Mexico on one waybill, at new, low rates. This service is designed especially for regular, everyday business shippers.

THE SOUTHERN ROUTE
COMPLETE COAST-TO-COAST SCHEDULES

For complete Boston - New York - Washington schedules, see Tables 3 and 4

TABLE 1
WESTBOUND — Read Down
ALL FLIGHTS DAILY
Unless Otherwise Indicated

		65-81	101	91	Sun Country Special 1	103	73	The Plainsman 41-5	69-83	The Mercury 49-7	85	31-9	133-11	The Southerner 139-3	143-105	111	Except Monday 801
		am	am	pm	am	am	pm	am	am	pm	pm	pm	pm	pm	pm	pm	am
Boston.....(EWT)	Lv	.....	.....	.....	★5.25	10.05	.....	★12.00	★12.00	3.00	.....	4.00	★5.00	8.00	9.00	.....	.....
Providence..... "	Lv	.....	.....	.....	–	♂9.32	.....	–	–	♂1.32	.....	4.32	–	8.32	9.37	.....	.....
Springfield-Westfield .. "	Lv	.....	.....	.....	–	–	.....	–	–	–	.....	–	–	♂8.00	–	.....	.....
Hartford..... "	Lv	.....	.....	.....	–	10.58	.....	–	–	♂3.48	.....	–	–	♂8.26	♂9.43	.....	.....
New Haven..... "	Lv	.....	.....	.....	–	–	.....	–	–	–	.....	–	–	–	–	.....	.....
Bridgeport..... "	Lv	.....	.....	.....	–	–	.....	–	–	♂4.21	.....	–	–	–	–	.....	.....
New York..... "	Ar	.....	.....	.....	6.45	11.43	.....	1.20	1.20	4.20	.....	5.42	6.20	9.42	10.47	.....	.....
New York..... "	Lv	.....	★6.05	.....	★7.05	12★05	.....	2.05	2.30	5.05	.....	★6.05	★7.05	10.05	11.05	.....	3.30
Philadelphia (Z)..... "	Lv	.....	–	.....	–	–	.....	–	–	–	.....	–	–	–	–	.....	–
Baltimore..... "	Lv	.....	–	.....	8.35	–	.....	3.35	–	–	.....	–	8.40	–	12.40	.....	–
Washington..... "	Ar	.....	7.40	.....	8.59	1.40	.....	3.59	4.05	6.40	.....	7.40	9.04	11.40	1.04	.....	5.05
Washington..... "	Lv	★6.50	7.55	.....	9.14	1.55	.....	4.15	★4.19	★6.55	.....	7.55	9.19	11.55	1.19	.....	5.20
Lynchburg..... "	Lv	.....	–	.....	10.34	–	.....	–	–	–	.....	–	–	–	–	.....	–
Roanoke..... "	Lv	Via Cincinnati	–	.....	11.09	–	.....	–	Via Cincinnati	–	.....	–	–	–	–	.....	–
Bristol, Johnson City, Kingsport } Tri-City.	" Lv		–	.....	12.28	–	.....	–		–	.....	–	11.59	–	–	.....	–
Knoxville.....(CWT)	Lv	.....	–	.....	★12.26	–	.....	★6.38		–	.....	–	–	–	3.42	.....	–
Nashville..... "	Ar	11.12	10.56	.....	1.37	4.06	.....	7.49	8.56	9.56	.....	–	12.50	2.56	–	.....	8.21
Nashville..... "	Lv	★11.27	11.11	.....	1.57	★5.11	.....	8.04	9.11	10.11	10.33	–	1.05	3.11	–	.....	8.36
Memphis..... "	Ar	12.57	12.41	.....	3.27	6.41	.....	9.34	10.41	11.41	12.03	12.47	2.35	–	6.11	.....	–
Memphis..... "	Lv	1.09	★12.53	.....	3.39	★6.53	.....	9.46	10.53	11.53	.....	12.59	2.47	–	6.23	.....	–
Little Rock..... "	Lv	–	–	.....	4.52	–	.....	–	–	–	.....	–	–	–	★7.36	.....	–
Texarkana..... "	Lv	–	–	.....	★6.07	–	.....	–	–	–	.....	–	–	–	–	.....	–
Ft. Worth..... "	Lv	–	–	.....	–	–	.....	–	–	–	.....	–	–	–	–	1.00	–
Dallas..... "	Ar	4.10	3.54	.....	7.30	9.54	.....	12.47	1.54	–	.....	4.00	5.48	–	9.51	1.20	–
Dallas..... "	Lv	4.22	4.06	.....	7.42	10.09	10.21	12.59	2.06	–	.....	★4.15	★6.03	–	10.03	★1.32	–
Ft. Worth..... "	Ar	4.42	4.26	.....	8.02	–	10.41	1.19	2.26	3.04	.....	–	–	7.39	10.23	–	1.04
Ft. Worth..... "	Lv	★4.57	★4.41	.....	8.20	–	10.56	1.34	2.41	3.19	.....	–	–	★7.54	★10.38	–	1.19
Abilene..... "	Lv	–	–	.....	9.37	–	–	–	–	–	.....	–	–	–	–	–	–
Big Spring..... "	Lv	–	–	.....	10.38	–	–	–	–	–	.....	–	8.13	–	–	–	–
El Paso.....(MWT)	Ar	7.59	7.19	.....	11.40	1.21	1.58	4.36	5.43	6.21	.....	7.27	9.15	10.32	1.16	4.20	3.57
El Paso..... "	Lv	8.11	7.31	8.26	11.52	1.33	2.10	4.48	★5.55	★6.33	.....	7.39	9.27	10.44	1.28	4.32	4.09
Tucson.....▲..... "	Lv	–	9.31	10.26	1.52	3.33	4.10	6.48	7.55	–	.....	–	★11.27	–	3.28	★6.32	–
Phoenix.....▲..... "	Lv	10.44	–	11.23	2.49	–	5.07	★7.45	–	9.06	.....	10.12	–	★1.17	4.25	–	6.42
Palm Springs.....(PWT)	Ar	–	–	–	–	–	–	–	–	–	.....	¶10.54	–	–	¶ 5★07	¶7.50	–
San Diego..... "	Ar	11.47	–	–	–	5.08	–	8.48	–	–	.....	–	1.02	–	–	–	–
San Diego..... "	Lv	11.57	–	–	–	5.18	–	8.58	–	–	.....	–	1.12	–	–	–	–
Long Beach..... "	Ar	–	–	–	♦4.06	–	–	♦9.42	–	–	.....	–	♦1.56	–	–	–	–
Los Angeles..... "	Ar	12.52	11.28	12.46	4.31	6.13	6.30	10.07	9.52	10.29	.....	11.53	2.21	2.40	6.06	8.49	8.05
San Francisco.....(PWT)	Ar	T3.55	U2.30	T3.55	W8.42	U9.05	T9.35	W2.35	W2.35	W2.35		T3.15	U7.05	U7.05	U9.05	U2.06	.....
T—TWA; U—UAL; W—WAL		am	am	am	am	am	am	pm	pm	pm	am	pm	pm	pm	pm	am	pm

Thru Plane Boston - Los Angeles — Cargo Only

NEW YORK — WASHINGTON and NORFOLK

TABLE 2
SOUTHBOUND—Read Down
ALL FLIGHTS DAILY
Unless Otherwise Indicated

		101	1	161	301	103	67	5	69	7	9	11	3	105	Ex. Mon. 801
		am	am	am	am	pm	pm	pm	pm	pm	pm	pm	pm	pm	am
New York.....(EWT)	Lv	★6.05	★7.05	★7.30	9.40	★12.05	★12.30	2.05	2.30	5.05	★6.05	★7.05	10.05	11.05	3.30
Philadelphia (Z)..... "	Lv	–	–	–	–	–	–	–	–	–	–	–	–	–	
Baltimore..... "	Ar	–	8.30	–	–	–	1.55	3.30	–	–	–	8.30	–	12.30	Cargo Only
Baltimore..... "	Lv	–	8.35	–	–	–	2.00	3.35	–	–	–	8.40	–	12.40	
Washington..... "	Ar	7.40	8.59	9.05	11.15	1.40	2.24	3.59	4.05	6.40	7.40	9.04	11.40	1.04	5.05
Norfolk (Via PCA)..... "	Ar	10.10	11.05	11.05	12.35	3.25	4.05	6.15	6.15	.....	9.20	10.35	.....	.....	.....
		am	am	am	pm	pm	pm	pm	pm	pm	pm	pm	pm	am	am

AMERICAN AIRLINES Inc.
ROUTE OF THE FLAGSHIPS

EXPLANATION OF REFERENCE MARKS ON PAGE 13

THE SOUTHERN ROUTE
COMPLETE COAST-TO-COAST SCHEDULES

For complete Washington - New York - Boston schedules, see Tables 3 and 4

TABLE 1A
EASTBOUND—Read Down
ALL FLIGHTS DAILY
Unless Otherwise Indicated

		198	Sun Country Special 2	The Plainsman 6	312	104	74	102	The Mercury 4	Advance Mercury 12	90	84	10	112	The Southerner 8	82-66	Except Monday 802
		am	am	am	am	am	am	am	pm	pm	pm	pm	pm	pm	pm	pm	am
San Francisco.....(PWT)	Lv	T12.40	U3.00	U7.00	.....	W9.15	W9.15	W11.00	U2.00	W3.15	U4.00	U4.00	W5.00	T7.30	U8.15	T9.45	.....
T—TWA; U—UAL; W—WAL																	
Los Angeles..... "	Lv	★6.15	★7.20	★10.50	.....	11.45	★12.35	2.55	★5.00	6.00	★6.40	★7.25	8.00	10.00	11.35	12.40	1.20
Long Beach..... "	Lv	–	†7.45	–	.....	†12.10	–	†3.20	–	†6.25	–	–	–	–	–	–	–
San Diego..... "	Ar	–	8.16	–	.....	12.41	–	3.51	–	6.56	–	–	8.56	–	–	–	–
San Diego..... "	Lv	–	8.28	–	.....	★12.51	–	4.01	–	★7.06	–	–	9.06	–	–	–	–
Palm Springs..... "	Lv	–	–	%11.51	.....	–	%1.36	–	–	–	–	%8.26	–	–	–	–	–
Phoenix..▲.....(MWT)	Lv	9.40	11.33	–	.....	–	4.00	★7.06	–	–	10.05	–	12.11	1.25	3.00	4.05	4.45
Tucson...▲..... "	Lv	–	★12.30	2.52	.....	4.27	4.57	–	9.02	10.42	11.02	11.27	–	–	–	5.02	–
El Paso..... "	Ar	11.53	2.09	4.31	.....	6.06	6.36	9.19	10.41	12.21	12.41	1.06	2.24	3.38	5.13	6.41	6.58
El Paso..... "	Lv	★12.05	2.21	★4.43	.....	★6.18	★6.48	9.31	10.53	12.33	.....	1.18	2.36	★3.50	★5.25	★6.53	7.08
Big Spring.....(CWT)	Lv	–	5.16	–	.....	–	9.43	–	–	–	.....	–	–	–	–	–	–
Abilene..... "	Lv	–	6.14	–	.....	–	–	–	–	–	.....	–	–	–	–	–	–
Ft. Worth..... "	Ar	–	7.12	9.11	.....	10.23	11.16	1.36	–	4.38	.....	–	7.04	7.55	–	10.58	11.13
Ft. Worth..... "	Lv	–	7.32	9.26	.....	10.38	11.31	1.51	–	★4.53	.....	–	7.19	.....	–	11.13	11.23
Dallas..... "	Ar	4.20	7.52	–	.....	10.58	11.51	2.11	3.08	–	.....	5.56	7.39	.....	9.40	11.33	–
Dallas..... "	Lv	4.35	♦8.04	–	.....	11.10	.....	2.23	3.23	–	.....	★6.11	★7.51	.....	9.55	★11.45	–
Texarkana..... "	Lv	–	9.21	–	.....	–	.....	–	–	–	.....	–	–	.....	–	–	–
Little Rock..... "	Lv	–	10.27	–	.....	–	.....	–	–	–	.....	–	9.56	.....	–	–	–
Memphis..... "	Ar	7.07	11.24	12.08	.....	–	.....	4.55	–	7.35	.....	8.43	10.53	.....	12.27	2.17	–
Memphis..... "	Lv	★7.19	11.36	12.20	12.50	–	.....	5.07	–	7.47	.....	8.55	11.05	.....	★12.39	2.29	–
Nashville..... "	Ar	8.39	12.56	–	2.10	2.38	.....	6.27	7.27	9.07	.....	10.15	12.25	.....	1.59	3.49	3.01
Nashville..... "	Lv	8.54	1.11	–	.....	★2.53	.....	★6.42	★7.42	9.22	.....	.....	★12.40	.....	2.14	4.04	3.11
Knoxville..... "	Lv	10.07	–	–	.....	–	.....	–	–	★10.35	.....	.....	1.53	.....	–		
Kingsport, Johnson City, Bristol } Tri-City.	(EWT) Lv	–	–	–	.....	–	.....	–	–	–	.....	.....	3.47	.....	–	Via Cincinnati	–
Roanoke..... "	Lv	–	–	–	.....	–	.....	–	–	–	.....	.....	4.53	.....	–		–
Lynchburg..... "	Lv	–	–	–	.....	–	.....	–	–	–	.....	.....	5.20	.....	–		–
Washington..... "	Ar	1.41	5.35	6.16	.....	7.17	.....	11.06	12.06	2.09	.....	.....	6.22	.....	6.38	10.39	7.35
Washington..... "	Lv	1.53	★5.47	6.28	.....	★7.29	.....	11.18	★12.18	2.21	.....	.....	★6.34	.....	★6.50	10.51	7.45
Baltimore..... "	Lv	–	–	★6.58	.....	–	.....	★11.48	–	–	.....	.....	–	.....	7.20	–	–
Philadelphia (Z)..... "	Lv	–	–	–	.....	–	.....	–	–	–	.....	.....	–	.....	–	–	–
New York..... "	Ar	3.23	7.17	8.13	.....	8.59	.....	1.03	1.48	3.51	.....	.....	8.04	.....	8.35	12.21	9.15
Bridgeport..... "	Ar	★7.29	–	–	.....	–	.....	–	–	–	.....	.....	–	.....	–	–	.....
New Haven..... "	Ar	–	–	–	.....	–	.....	–	–	–	.....	.....	–	.....	–	–	.....
Hartford..... "	Ar	♂8.35	8.35	–	.....	–	.....	2.45	–	5.25	.....	.....	–	.....	11.45	–	.....
Springfield-Westfield... "	Ar	–	–	–	.....	–	.....	–	–	5.51	.....	.....	–	.....	–	–	.....
Providence..... "	Ar	–	–	9.55	.....	–	.....	4.05	4.05	–	.....	.....	10.05	.....	12.20	–	.....
Boston.....(EWT)	Ar	8.36	9.23	10.15	.....	11.15	.....	3.33	4.36	6.41	.....	.....	10.36	.....	11.15	2.35	.....
		am	am	am	am	am	pm	pm	pm	pm	am	am	pm	am	pm	am	pm

Cargo Only

NORFOLK and WASHINGTON — NEW YORK

TABLE 2A
NORTHBOUND—Read Down
ALL FLIGHTS DAILY
Unless Otherwise Indicated

		2	6	104	102	302	4	160	12	10	8	64	66	108	Ex. Mon. 892
		am	am	am	am	am	am	am	pm	pm	pm	pm	pm	pm	pm
Norfolk (Via PCA).....(EWT)	Lv	.....	.....	.....	8.50	10.25	10.25	11.55	12.55	4.20	5.25	6.30	6.30	11.55	.....
Washington..... "	Lv	★5.47	6.28	★7.29	11.18	★12.10	★12.18	1.39	2.21	★6.34	★6.50	9.28	10.51	1.53	7.45
Baltimore..... "	Ar	–	6.53	–	11.43	–	–	2.04	–	–	7.15	9.53	–	–	Cargo Only
Baltimore..... "	Lv	–	★6.58	–	★11.48	–	–	2.09	–	–	7.20	9.58	–	–	
Philadelphia (Z)..... "	Lv	–	–	–	–	–	–	–	–	–	–	–	–	–	
New York..... "	Ar	7.17	8.13	8.59	1.03	1.40	1.48	3.24	3.51	8.04	8.35	11.13	12.21	3.23	9.15
		am	am	am	pm	pm	pm	pm	pm	pm	pm	pm	am	am	pm

AMERICAN AIRLINES Inc.
ROUTE OF THE FLAGSHIPS

EVERY HOUR ON THE HOUR

BOSTON — NEW YORK

EVERY HOUR ON THE HOUR

TABLE 3
SOUTHBOUND—READ DOWN
ALL FLIGHTS DAILY
Unless Otherwise Indicated

		1	37 (Early Bird)	301	33	35	103	23	39	41	43	45	25	49	31	133	135	137	55	139	141	143	145	831 (Sun. Only)	147	241	831 (Ex. Sun.)
		am	am	am	am	am	am	am	am	am	pm	pm	pm	pm	pm	pm	pm	pm	pm	pm	pm	pm	pm	pm	pm	pm	pm
BOSTON (EWT)	Lv	★5.25	7.00	8★00	9.00	10.00	10.05	10.55	11.00	12★00	1★00	2.00	2.55	3.00	4.00	5★00	6★00	7★00	7★05	8.00	‡8.40	9.00	10.00	10.10	11.00	11.40	*9.50*
PROVIDENCE "	Ar	–	7.27	–	9.27	–	–	–	–	–	1.27	–	–	–	4.27	–	–	–	–	8.27	–	9.27	–	–	–	–	Car-
PROVIDENCE "	Lv	–	7★32	–	9.32	–	–	–	–	–	1.32	–	–	–	4.32	–	–	–	–	8.32	–	9.37	–	–	–	–	go
SPR'GF'LD-WESTF'LD "	Ar	–	–	–	–	–	–	–	–	–	–	–	–	–	–	–	–	–	7.55	–	–	–	–	–	–	–	Only
SPR'GF'LD-WESTF'LD "	Lv	–	–	–	–	–	–	–	–	–	–	–	–	–	–	–	–	–	8.00	–	–	–	–	–	–	–	
HARTFORD "	Ar	–	8.05	–	–	–	10.53	–	–	–	–	–	3.43	–	–	–	6.48	–	8.21	–	9.28	–	–	10.58	–	–	*10.38*
HARTFORD "	Lv	–	8★10	–	–	–	10.58	–	–	–	–	–	3.48	–	–	–	6.56	–	8.26	–	9.43	–	–	11.03	–	–	*11.03*
BRIDGEPORT "	Ar	–	–	–	–	–	–	–	–	–	–	–	4.16	–	–	–	–	–	–	–	–	–	–	–	–	–	–
BRIDGEPORT "	Lv	–	–	–	–	–	–	–	–	–	–	–	4.21	–	–	–	–	–	–	–	–	–	–	–	–	–	–
NEW YORK "	Ar	6.45	8.55	9.20	10.42	11.20	11.43	12.15	12.20	1.20	2.42	3.20	4.50	4.20	5.42	6.20	7.41	8.20	9.11	9.42	10.28	10.47	11.20	11.48	12.20	1.00	*11.48*
																				am				pm	am	am	pm

EVERY HOUR ON THE HOUR

NEW YORK — BOSTON

EVERY HOUR ON THE HOUR

TABLE 3A
NORTHBOUND—READ DOWN
ALL FLIGHTS DAILY
Unless Otherwise Indicated

		234 (Early Bird)	30	34	36	38	40	32	42	44	46	48	302	134	136	138	132	140	142	230	146	148	236	232	238	144
		am	am	am	am	am	am	am	am	am	pm	pm	pm	pm	pm	pm	pm	pm	pm	pm	pm	pm	pm	pm	am	am
NEW YORK (EWT)	Lv	7.00	7★50	8★00	8.50	9.00	9.20	10.00	11.00	12★00	12★10	★1.00	2.00	3.00	4.00	4.40	5.00	6★00	6★20	7★00	8.00	9.00	10.00	11.00	1.20	3.45
BRIDGEPORT "	Ar	7.29	–	–	–	–	–	–	–	–	–	–	–	–	–	–	–	–	–	–	–	–	–	–	–	–
BRIDGEPORT "	Lv	7★34	–	–	–	–	–	–	–	–	–	–	–	–	–	–	–	–	–	–	–	–	–	–	–	–
HARTFORD "	Ar	–	8.35	–	–	–	–	–	11.45	–	–	–	2.45	–	–	5.25	–	–	–	–	8.45	–	–	11.45	–	–
HARTFORD "	Lv	–	8.40	–	–	–	–	–	11.50	–	–	–	2.50	–	–	5.30	–	–	–	–	8.50	–	–	11.50	–	–
SPR'GF'LD-WESTF'LD "	Ar	–	–	–	–	–	–	–	–	–	–	–	–	–	–	5.51	–	–	–	–	–	–	–	–	–	–
SPR'GF'LD-WESTF'LD "	Lv	–	–	–	–	–	–	–	–	–	–	–	–	–	–	5.56	–	–	–	–	–	–	–	–	–	–
PROVIDENCE "	Ar	–	–	–	9.55	–	–	–	–	–	1.15	–	–	4.05	–	–	–	–	7.25	–	–	10.05	–	12.20	–	–
PROVIDENCE "	Lv	–	–	–	10.00	–	–	–	–	–	1.20	–	–	4.10	–	–	–	–	7.30	–	–	10.10	–	12.25	–	–
BOSTON "	Ar	8.36	9.23	9.15	10.26	10.15	10.35	11.15	12.33	1.15	1.46	2.15	3.33	4.36	5.15	6.41	6.15	7.15	7.56	8.15	9.33	10.36	11.15	12.51	2.35	5.00
		am	am	am	am	am	am	am	pm	pm	pm	pm	pm	pm	pm	pm	pm	pm	pm	pm	pm	pm	pm	am	am	am

BOSTON — WASHINGTON

TABLE 4
SOUTHBOUND—READ DOWN
ALL FLIGHTS DAILY
Unless Otherwise Indicated

		1	161	37 (Early Bird)	301	35	103	23	67	41	5	43	EAL 1	25	7	49	31	9	133	11	135	EAL 17	55	139	3	141	143	105	145	EAL 27
		am		am	am	am	am	am		am		pm		pm		pm	pm		pm		pm		pm	pm		pm	pm		pm	
BOSTON (EWT)	Lv	★5.25	.....	7.00	★8.00	10.00	10.05	10.55		12★00		★1.00		2.55		3.00	4.00		★5.00		★6.00		★7.05	★8.00		‡8.40	9.00		10.00	
PROVIDENCE "	Lv	–	.....	★7.32	–	–	–	–		–		1.32		–		–	4.32		–		–		–	8.32		–	9.37		–	
SPR'GF'LD-WESTF'LD "	Lv	–	.....	–	–	–	–	–		–		–		–		–	–		–		–		8.00	–		–	–		–	
HARTFORD "	Lv	–	.....	★8.10	–	–	10.58	–		–		–		3.48		–	–		–		6.56		8.26	–		9.43	–		–	
BRIDGEPORT "	Lv	–	.....	–	–	–	–	–		–		–		4.21		–	–		–		–		–	–		–	–		–	
NEW YORK "	Ar	6.45		8.55	9.20	11.20	11.43	12.15		1.20		2.42		4.50		4.20	5.42		6.20		7.41		9.11	9.42		10.28	10.47		11.20	
NEW YORK (EWT)	Lv	★7.05	★7.30		9.40		12★05	12★30		2.05		3.00		5.05			★6.05		★7.05		8.30			10.05			11.05		11.50	
PHILADELPHIA (Z) "	Ar	–	–	.....	–	.....	–	–		–		–		–		.....	–		–		–		.....	–		.....	–		–	
BALTIMORE "	Ar	8.30	–	.....	–	.....	–	1.55		3.30		4.17		–		.....	–		8.30		–		.....	–		.....	12.30		–	
WASHINGTON "	Ar	8.59	9.05	.....	11.15	.....	1.40	2.24		3.59		4.45		6.40		.....	7.40		9.04		9.59		.....	11.40		.....	1.04		1.19	
			am	am	am	am	pm	pm		pm		pm		pm		pm	pm		pm		pm		pm	pm		pm	am		am	

WASHINGTON — BOSTON

TABLE 4A
NORTHBOUND—READ DOWN
ALL FLIGHTS DAILY
Unless Otherwise Indicated

		2	30	6	36	104	102	302	4	160	12	EAL 46	EAL 28	10	8	64	66	EAL 22	108
		am		am		am	am	pm	pm	pm	pm	pm	pm	pm	pm	pm	pm	pm	am
WASHINGTON (EWT)	Lv	★5.47		6.28		★7.29	11.18	12★10	12★18	1.39	2.21	5.00	5.35	★6.34	★6.50	9.28	10.51	11.50	1.53
BALTIMORE "	Lv	–		★6.58		–	11★48	–	–	2.09	–	–	–	–	7.20	9.58	–	–	–
PHILADELPHIA (Z) "	Lv	–		–		–	–	–	–	–	–	–	–	–	–	–	–	–	–
NEW YORK "	Ar	7.17		8.13		8.59	1.03	1.40	1.48	3.24	3.51	6.29	7.04	8.04	8.35	11.13	12.21	1.19	3.23
NEW YORK (EWT)	Lv	★7.50		8.50		10.00		2.00	3.00	4.00	4.40	★7.00	8.00	9.00	10.00		1.20	3.45	7.00
BRIDGEPORT "	Ar	–		–		–		–	–	–	–	–	–	–	–		–	–	★7.29
HARTFORD "	Ar	8.35		–		–		2.45	–	–	5.25	–	8.45	–	–		–	–	–
SPR'GF'LD-WESTF'LD "	Ar	–		–		–		–	–	–	5.51	–	–	–	–		–	–	–
PROVIDENCE "	Ar	–		9.55		–		–	4.05	–	–	–	–	10.05	–		–	–	–
BOSTON "	Ar	9.23		10.26		11.15		3.33	4.36	5.15	6.41	8.15	9.33	10.36	11.15		2.35	5.00	8.36
		am		am		am	pm	pm	pm	pm	pm	pm	pm	pm	pm	pm	am	am	am

AMERICAN AIRLINES Inc.
ROUTE OF THE FLAGSHIPS

EXPLANATION OF REFERENCE MARKS ON PAGE 13

NOW!

New Flagship Schedules

EVERY HOUR ON THE HOUR

between

BOSTON

AND

NEW YORK

American Airlines now provides 25 trips daily EACH WAY between Boston and New York. Convenient schedules for those who must travel include 17 departures daily, EVERY HOUR ON THE HOUR, from 7 a.m. through 11 p.m., from New York and from Boston—plus eight other flights each way at off-the-hour times.

Although we still do not have as many flights as before the war, departures are arranged to provide greatest convenience and maximum service possible for the many people who must travel.

SEE TABLES 3 and 3A

PASSENGER FARES ON PAGE 15

AMERICAN AIRLINES Inc.
ROUTE OF THE FLAGSHIPS

BOSTON and NEW YORK — BUFFALO — CLEVELAND — DETROIT — CHICAGO

TABLE 5 — Westbound
ALL FLIGHTS DAILY—READ DOWN UNLESS OTHERWISE INDICATED

		Niagara 1	37			35	39	Chicagoan 23	41		45	25	137	55	139	Night Owl 147	Cargo Only
		am	am	pm	pm	am	am	am	am		pm	pm	pm	pm	pm	pm	
Boston..... (EWT)	Lv	.....	★5.25	7.00	.....	10.00	11.00	10.55	★12.00	.....	2.00	2.55	★7.00	★7.05	8.00	11.00	
Providence.... "	Lv	.....	–	★7.32	.....	♂9.32	–	–	–	.....	♂1.32	–	–	–	8.32	–	
Springf'd-Westf'd "	Lv	.....	–	–	.....	–	–	–	–	.....	–	–	–	8.00	–	–	
Hartford..... "	Lv	.....	–	★8.10	.....	–	–	♂10.58	–	.....	–	3.48	♂6.56	8.26	–	–	
New Haven... "	Lv	.....	–	–	.....	–	–	–	–	.....	–	–	–	–	–	–	
Bridgeport.... "	Lv	.....	–	–	.....	–	–	–	–	.....	–	4.21	–	–	–	–	
New York..... "	Ar	.....	6.45	8.55	.....	11.20	12.20	12.15	1.20	.....	3.20	4.50	8.20	9.11	9.42	12.20	
		71	21	117	125	83			123	95	119		121		27	29	815 Ex. Mon.
New York..... "	Lv	Thru Plane To Ft. Worth	★7.20	9.10	.....	★11.40	.....	12★35	2.10	2.35	★4.10	5.15	8.40	9.35	10.35	1.00	12.30
Syracuse..... "	Lv		–	–	.....	1.27	.....	–	–	–	–	–	–	11.22	–	–	–
Rochester..... "	Lv		–	–	.....	2.11	.....	–	–	–	–	–	–	12.06	–	–	–
Buffalo..... "	Ar		9.37	11.27	.....	2.41		2.52	4.27	4.52	–	7.32	10.57	12.36	12.52	3.17	2.47
Buffalo..... "	Lv		9.47	★11.37	.....	3.07		3.02	4.37	.....	–	7.43	11.07	.....	1.07	3.27	3.02
Erie..... "	Lv		–	–	.....	4.00	.....	–	–	.....	–	–	–	.....	–	–	–
Cleveland.▲.. "	Ar		–	–	.....	4.46	.....	–	–	.....	–	–	–	.....	–	–	–
Windsor..... "	Lv		–	–	1.30	3.15	.....	–	–	.....	–	9.30	–	.....	–	–	–
Detroit..... "	Ar		11.32	1.22	1.42	3.27	.....	4.47	6.22	.....	7.57	9.42	12.52	.....	2.52	5.12	4.47
Detroit..... "	Lv		11.44	1.34	1.54	3.39	.....	4.59	★6.34	.....	8.09	9.54	1.04	.....	3.07	5.24	5.07
South Bend.... (CWT)	Lv		★12.13	–	–	–	.....	5.28	–	.....	–	–	–	.....	–	–	–
Chicago..... "	Ar	7.55	12.54	2.29	2.49	4.34	.....	6.09	7.29	.....	9.04	10.49	1.59	.....	4.02	6.19	6.02
		am	pm	pm	pm	pm	pm	pm	pm	pm	pm	pm	am	am	am	am	am

CHICAGO—DETROIT—CLEVELAND—BUFFALO—NEW YORK and BOSTON

TABLE 5A — Eastbound
ALL FLIGHTS DAILY—READ DOWN UNLESS OTHERWISE INDICATED

		50	Niagara 20	116	124	80	114	128	Manhattan 22	Executive 118	94	New Yorker 24	26	126	■ 814	Night Owl 28	Ex-Mon. 816
		am	am	am	am	pm	am	am	pm	pm	pm	pm	pm	pm	pm	am	am
Chicago..... (CWT)	Lv	.....	★7.00	9.20	10.00	.....	★11.30	★12.00	1.35	3.00	.....	4.15	9.30	9.55	11.40	12.35	7.45
South Bend.... "	Lv	.....	–	10.02	–	.....	–	–	2.17	–	.....	–	–	10.37	–	–	–
Detroit..... (EWT)	Ar	.....	9.35	12.12	12.35	.....	2.05	2.35	4.27	5.35	.....	6.50	12.05	12.47	2.15	3.10	10.20
Detroit..... "	Lv	.....	9.47	★12.24	12.47	.....	2.17	2.47	4.39	★5.47	.....	7.02	12.17	.....	2.35	3.22	10.35
Windsor..... "	Lv	.....	–	–	r 1.00	.....	–	r 3.00	–	–	.....	★7.20	–	.....	–	–	–
Cleveland..▲. "	Lv	.....	–	–	.....	★12.45	–	.....	–	–	.....	–	–	.....	–	–	–
Erie..... "	Lv	.....	–	–	.....	1.33	–	.....	–	–	.....	–	–	.....	–	–	–
Buffalo..... "	Ar	.....	11.13	1.50	.....	2.14	3.43	.....	6.05	7.13	7.33	8.44	1.43	.....	–	4.48	12.01
Buffalo..... "	Lv	7.00	★11.23	2.00	.....	2.24	3.53	.....	★6.15	7.23	8.11	8.54	1.58	.....	–	5.00	12.16
Rochester..... "	Lv	★7.38	–	–	.....	3.02	–	.....	–	–	8.54	–	–	.....	–	–	–
Syracuse..... "	Lv	★8.21	–	–	.....	3.45	–	.....	–	–	–	–	–	.....	–	–	–
New York..... "	Ar	9.45	1.06	3.43	.....	5.09	5.36	.....	7.58	9.06	10.18	10.37	3.41	.....	5.33	6.43	1.59
		32	302	138		140		142	148	236		232			234	30	
New York..... "	Lv	10.00	2.00	4.40	.....	★6.00		★6.20	9.00	10.00		11.00	.....	.....	7.00	★7.50	
Bridgeport.... "	Lv	–	–	–	.....	–	.....	–	–	–	.....	–	.....	.....	★7.34	–	.....
New Haven... "	Lv	–	–	–	.....	–	.....	–	–	–	.....	–	.....	.....	–	–	.....
Hartford..... "	Lv	♂11.50	2.50	5.30	.....	–	.....	–	–	–	.....	11.50	.....	.....	–	8.40	.....
Springf'd-Westf'd "	Lv	–	–	5.56	.....	–	.....	–	–	–	.....	–	.....	.....	–	–	.....
Providence.... "	Lv	–	♂4.10	–	.....	–	.....	7.30	10.10	–	.....	12.25	.....	.....	–	♂10.00	.....
Boston..... "	Ar	11.15	3.33	6.41	.....	7.15	.....	7.56	10.36	11.15	.....	12.51	.....	.....	8.36	9.23	.....
		am	pm	pm	pm	pm	pm	pm	pm	pm	pm	am	am	am	am	am	pm

■—Passengers will be carried on this flight on Sundays and Holidays only.

BOSTON, NEW YORK and WASHINGTON to DAYTON, LOUISVILLE, NASHVILLE and MEMPHIS

TABLE 6
ALL FLIGHTS DAILY

69	161		65	Read Down		Read Up	160		66	
—am—	—am—	—am—	—am—				—pm—	—am—	—am—	—pm—
12.00	★5.25	.....	.....	Lv BOSTON.....(EWT)		Ar	5.15	.....	2.35	.....
2.30	★7.30	.....	.....	Lv NEW YORK.....	"	Ar	3.24	.....	12.21	.....
♂3.35	♂8.35	.....	.....	Lv BALTIMORE	"	Ar	2.04	.....	–	.....
★4.19	9.20	.....	★6.50	Lv WASHINGTON.....	"	Ar	1.27	.....	10.39	.....
–	10.43	.....	–	Lv ELKINS.....	"	Ar	★12.22	.....	–	.....
–	12.00	.....	–	Lv HUNTINGTON.....	"	Ar	11.18	.....	–	.....
7.34	12.51	.....	9.50	Ar CINCINNATI..▲.....	"	Lv	10.31	.....	8.14	.....
83	84	80	81				81	80	82	83
7.54	1.29	10.21	10.10	Lv CINCINNATI..▲.....(EWT)		Ar	9.57	10.09	6.53	7.36
–	1.57	10.49	–	Ar DAYTON.....▲.....	"	Lv	9.24	–	–	7.03
7.38	.....	.....	9.54	Ar LOUISVILLE.....(CWT)		Lv	.....	8.31	5.15	.....
8.56	.....	.....	★11.12	Ar NASHVILLE.....	"	Lv	.....	★7.20	4.04	.....
10.41	.....	.....	12.57	Ar MEMPHIS.....	"	Lv	.....	♂5.07	2.29	.....
pm	pm	am	pm				am	am	pm	pm

CHICAGO to DAYTON and LOUISVILLE

TABLE 7
ALL FLIGHTS DAILY

66		64	Read Down		Read Up	69	
pm	pm	pm				pm	pm
5★20	.....	3.35	Lv Chicago....(CWT)		Ar	8.45	.....
–		4.53	Lv Indianapolis	"	Ar	–	.....
8.04		6.41	Ar Cincinnati▲(EWT)		Lv	7.50	
85	83	82				82	83
9.16	7.54	7.03	Lv Cincinnati▲(EWT)		Ar	6.53	7.36
–	–	7.31	Ar Dayton...▲	"	Lv	–	7.03
9.00	7.38	.....	Ar Louisville..(CWT)		Lv	5.15	.....
pm	pm	pm				pm	pm

AMERICAN AIRLINES Inc.
ROUTE OF THE FLAGSHIPS

EXPLANATION OF REFERENCE MARKS ON PAGE 13

BOSTON, NEW YORK and WASHINGTON to CINCINNATI – CHICAGO

For complete Boston — New York and Washington schedules, see Tables 3 and 4

TABLE 8
ALL FLIGHTS DAILY

The President 41	The Postmaster 23	The West Virginian 1	The Senator 65	Read Down		Read Up	The West Virginian 136	The Postmaster	The President 238	The American 68
am	am	am					am	pm	am	am
★12.00	10.55	★5.25	.....	Lv Boston..... (EWT)		Ar	5.15	.....	2.35	.....
–	♂9.32	–	.....	Lv Providence..	"	Ar	–	.....	–	.....
–	–	–	.....	Lv Sprgf'd-Westf'd	"	Ar	♂5.51	.....	–	.....
–	♂10.58	–	.....	Lv Hartford....	"	Ar	♂5.25	.....	–	.....
–	–	–	.....	Lv New Haven.	"	Ar	–	.....	–	.....
–	–	–	.....	Lv Bridgeport..	"	Ar	–	.....	–	.....
1.20	12.15	6.45	.....	Ar New York...	"	Lv	4.00		1.20	.....
69	67	161					160	64	66	
2.30	★12.30	★7.30	.....	Lv New York...	"	Ar	3.24	11.13	12.21	.....
–	–	–	.....	Lv Philadelphia(z)	"	Lv	–	–	–	.....
–	2.00	–	.....	Lv Baltimore...	"	Lv	2.09	9.58	–	.....
4.05	2.24	9.05	.....	Ar Washington.	"	Lv	1.39	9.28	10.51	.....
★4.19	2.39	9.20	★6.50	Lv Washington.	"	Ar	1.27	9.16	10.39	5.51
–	–	10.43	–	Lv Elkins.....	"	Lv	★12.32	–	–	–
–	–	12.00	–	Lv Huntington..	"	Lv	11.28	–	–	–
7.34	5.39	12.51	9.50	Ar Cincinnati.▲	"	Lv	10.31	★6.51	8.14	3.26
7.50	5.49	1.01	10.00	Lv Cincinnati.▲	"	Ar	10.21	6.41	8.04	3.11
–	★5.50	★1.02	10.01	Lv Indianapolis (CWT)		Lv	8.33	4.53	–	1.23
8.45	7.00	2.12	11.11	Ar Chicago....	"	Lv	★7.15	3.35	★5.20	12.05
pm	pm	pm	am				am	pm	pm	am

DETROIT and CHICAGO to ST. LOUIS, OKLAHOMA TEXAS and LOS ANGELES

TABLE 9
ALL FLIGHTS DAILY

25–75–9	23–59–7	125–73	71–101	Read Down		Read Up	2–58	74–20	10 70–24	112–72
pm	pm	pm	am				am	am	pm	pm
9.54	4.59	1.54	★7.00	Lv Detroit.....(EWT)		Ar	–	9.35	6.50	–
10.49	6.09	2.49	7.55	Ar Chicago.....(CWT)		Lv	–	★7.00	4.15	–
11.20	★7.05	3.10	8.15	Lv Chicago.....	"	Ar	2.49	6.29	3.19	4.41
1.08	8.53	4.58	10.03	Ar St. Louis.....	"	Lv	1.09	4.49	1.39	3.01
1.20	9.05	★5.10	10.15	Lv St. Louis.....	"	Ar	12.57	4.37	1.27	2.49
–	–	–	12★20	Lv Joplin.....	"	Lv	–	–	11★47	–
3.50	11.35	7.40	1.10	Ar Tulsa.....	"	Lv	10.46	2.26	10.53	12★38
4.00	11.45	7.50	1.20	Lv Tulsa.....	"	Ar	10.36	2.16	10.43	12.28
4.53	12.38	8.43	2.13	Ar Oklahoma City...	"	Lv	9.47	1.27	9.54	11.39
5.03	12.48	8.53	2.23	Lv Oklahoma City...	"	Ar	9.39	1.19	9.46	11.31
6.19	2.04	10.09	3.39	Ar Dallas.....	"	Lv	8.23	12.03	8.30	10.15
6.31	2.16	10.21	3.51	Lv Dallas.....	"	Ar	8.13	11.51	8.20	10.05
6.51	2.36	10.41	4.11	Ar Ft. Worth.....	"	Lv	7.53	11.31	8.00	9.45
★7.54	3.19	10.56	★4.41	Lv Ft. Worth.....	"	Ar	7.12	11.16	7.04	7.55
10.32	★6.21	1.58	7.19	Ar El Paso.....(MWT)		Lv	2.21	★6.48	2.36	3.50
–	–	4.00	9.21	Ar Tucson....▲....	"	Lv	12★30	4.57	♂11.27	–
★1.07	8.56	4.57	♂10.34	Ar Phoenix...▲....	"	Lv	11.33	4.00	12.11	1.25
–	–	–	–	Ar Palm Springs....(PWT)		Lv	–	%1.36	♂8%26	–
–	–	–	♂11.47	Ar San Diego.....	"	Lv	8.28	♂12.51	9.06	–
–	–	–	–	Ar Long Beach.....	"	Lv	†7.45	♂12†10	–	–
2.40	10.29	6.30	11.28	Ar Los Angeles.....	"	Lv	★7.20	12.35	8.00	10.00
pm	am	am	pm				am	pm	pm	pm

CLEVELAND – CINCINNATI – MEMPHIS

TABLE 10
ALL FLIGHTS DAILY

85	83	81	Read Down		Read Up	80	84	82
pm	pm	am				pm	pm	pm
★6.50	5.10	7.15	Lv Cleveland ▲ (EWT)		Ar	12.21	3.38	9.26
–	5.31	7.36	Ar Akron....▲	"	Lv	–	3.19	9.07
–	★5.39	★7.44	Lv Akron....▲	"	Ar	–	3.14	9.02
7.41	–	8.32	Ar Columbus..	"	Lv	11.36	–	8.18
7.49	–	8.40	Lv Columbus..	"	Ar	11.28	–	8.10
8.25	6.55	9.16	Ar Dayton...▲	"	Lv	10.57	★2.05	★7.39
8.33	7.03	9.24	Lv Dayton...▲	"	Ar	10.49	1.57	7.31
9.06	7.36	9.57	Ar Cincinnati ▲	"	Lv	10.21	1.29	7.03
9.16	7.54	10.10	Lv Cincinnati ▲ (EWT)		Ar	10.09	1.19	6.53
9.00	7.38	9.54	Ar Louisville...(CWT)		Lv	8.31	11.41	5.15
9.08	7.46	10.02	Lv Louisville...	"	Ar	8.23	11.33	5.07
10.18	8.56	11.12	Ar Nashville...	"	Lv	★7.20	10.30	4.04
10.33	9.11	★11.27	Lv Nashville...	"	Ar	♂6.27	10.15	3.49
12.03	10.41	12.57	Ar Memphis...(CWT)		Lv	♂5.07	8.55	2.29
am	pm	pm				am	am	pm

SYRACUSE, ROCHESTER and BUFFALO to CLEVELAND, CINCINNATI, MEMPHIS and LOS ANGELES

TABLE 11
ALL FLIGHTS DAILY

	85-9	83	81	Read Down		Read Up	102-80	84	82
	pm		am				pm	pm	pm
.....	.....	1.27	.....	Lv Syracuse..... (EWT)		Ar	3.35	.....	.....
.....	.....	2.11	.....	Lv Rochester.....	"	Ar	2.54	.....	.....
.....	.....	3.07	.....	Lv Buffalo.....	"	Ar	2.14	.....	.....
.....		4.00	.....	Lv Erie.....	"	Ar	1.28	.....	.....
.....		4.46	.....	Ar Cleveland...▲	"	Lv	12★45	.....	.....
.....	★6.50	5.10	7.15	Lv Cleveland...▲	"	Ar	12.21	3.38	9.26
.....	–	★5.39	★7.44	Lv Akron .....▲	"	Lv	–	3.19	9.07
.....	7.49	–	8.40	Lv Columbus....	"	Lv	11.36	–	8.18
.....	8.33	7.03	9.24	Lv Dayton.....▲	"	Lv	10.57	★2.05	★7.39
.....	9.06	7.36	9.57	Ar Cincinnati..▲	"	Lv	10.21	1.29	7.03
.....	9.16	7.54	10.10	Lv Cincinnati..▲	"	Ar	10.09	1.19	6.53
.....	9.08	7.46	10.02	Lv Louisville.....(CWT)		Lv	8.31	11.41	5.15
.....	10.18	8.56	11.12	Ar Nashville.....	"	Lv	★7.20	10.30	4.04
.....	10.33	9.11	11★27	Lv Nashville.....	"	Ar	6.27	10.15	3.49
.....	12.03	10.41	12.57	Ar Memphis.....	"	Lv	5.07	8.55	2.29
.....	12.59	10.53	1.09	Lv Memphis.....	"	Ar	4.55	8.43	2.17
.....	–	–	–	Ar Little Rock....	"	Lv	–	–	–
.....	–	–	–	Ar Texarkana....	"	Lv	–	–	–
.....	★4.00	1.54	4.10	Ar Dallas.....	"	Lv	2.23	★6.11	11★45
.....	–	2.26	★4.42	Ar Ft. Worth.....	"	Lv	1.51	–	11.13
.....	–	–	–	Ar Abilene.....	"	Lv	–	–	–
.....	–	–	–	Ar Big Spring....	"	Lv	–	–	–
.....	7.27	★5.43	7.59	Ar El Paso.....(MWT)		Lv	9.31	1.18	★6.53
.....	–	7.45	♂10.16	Ar Tucson...▲..	"	Lv	♂4.57	11.27	5.02
.....	10.02	♂8.56	10.34	Ar Phoenix..▲..	"	Lv	★7.06	♂10.05	4.05
.....	¶10.54	–	–	Ar Palm Springs..(PWT)		Lv	–	%8.26	–
.....	–	–	11.47	Ar San Diego....	"	Lv	4.01	♂7.06	–
.....	–	–	–	Ar Long Beach...	"	Lv	†3.20	♂6†25	–
.....	11.53	9.52	12.52	Ar Los Angeles...	"	Lv	2.55	★7.25	12.40
	am	am	am				pm	pm	am

BOSTON, PROVIDENCE and HARTFORD to CLEVELAND

TABLE 12
ALL FLIGHTS DAILY

143	139	137	31	49	45	103	1	Read Down		Read Up	234	42	136	142	230	236	144
pm	pm	pm	pm	pm	pm	am	am				am	pm	pm	pm	pm	pm	am
9.00	8.00	★7.00	4.00	3.00	2.00	10.05	★5.25	Lv BOSTON.....(EWT)		Ar	8.36	12.33	5.15	7.15	8.15	11.15	5.00
9.37	8.32	–	4.32	–	♂1.32	–	–	Lv PROVIDENCE.....	"	Ar	–	–	–	♂7.25	–	–	–
–	♂8.00	–	–	–	–	–	–	Lv SPRINGFIELD-WESTFIELD.....	"	Ar	–	–	–	–	–	–	–
–	♂8.26	♂6.56	♂3.48	–	–	10.58	–	Lv HARTFORD.....	"	Ar	♂8.35	11.45	♂5.51	–	♂8.45	–	–
–	–	–	♂4.21	–	–	–	–	Lv BRIDGEPORT.....	"	Ar	★7.29	–	♂5.25	–	–	–	–
10.47	9.42	8.20	5.42	4.20	3.20	11.43	6.45	Ar NEW YORK.....	"	Lv	7.00	11.00	4.00	★6.00	★7.00	10.00	3.45
5	15	11	9	3	7	29	33	United Air Lines			24	2	10	14	22	16	8
11.30	11.00	9.00	6.00	5.00	4.00	12.00	8.00	Lv NEW YORK.....(EWT)		Ar	5.51	9.36	2.52	5.22	6.18	8.44	2.16
2.30	2.00	12.00	9.00	8.00	7.25	3.34	11.20	Ar CLEVELAND.▲.....	"	Lv	3.26	7.11	12.27	2.57	3.06	5.57	11.51
am	am	pm	pm	pm	pm	pm	am				am	am	pm	pm	pm	pm	pm

PASSENGER FARES ON PAGE 15

AMERICAN AIRLINES Inc.
ROUTE OF THE FLAGSHIPS

BOSTON, NEW YORK, BUFFALO and DETROIT to MINNEAPOLIS and the PACIFIC NORTHWEST

TABLE 13 — ALL FLIGHTS DAILY (Read Down / Read Up)

29	27	25	119	123	23	129	117	21	71		20	116	124	114	128	22	118	24	26	126	28
pm	pm	pm	pm	am	am	pm	am	am	am		pm	pm	pm	pm	pm	pm	pm	am	am	am	am
11.00	8.00	2.55	2.00	12★00	10.55	.....	★7.00	★5.25	.....	Lv Boston.....(EWT) Ar	3.33	6.41	.....	7.15	.....	10.36	11.15	12.51	.....	.....	9.23
1.00	10.35	5★15	4.10	2.10	12★35	.....	9.10	★7.20	.....	Lv New York..... " Ar	1.06	3.43	.....	5.36	.....	7.58	9.06	10.37	3.41	.....	6.43
3.27	1.07	7.43	–	4.37	3.02	.....	11★37	9.47	.....	Lv Buffalo..... " Ar	11★13	1.50	.....	3.43	.....	★6.05	7.13	8.44	1.43	.....	4.48
5.24	3.07	9.54	8.09	★6.34	4.59	3.39	◊1.54	11★44	★7.00	Lv Detroit..... " Ar	9.35	12★12	12.35	2.05	2.35	4.27	★5.35	★6.50	12.05	12.47	3.10
6.19	4.02	10.49	9.04	7.29	6.09	4.34	2.29	12.54	7.55	Ar Chicago.....(CWT) Lv	★7.00	9.20	10.00	11★30	12★00	1.35	3.00	4.15	9.30	9.55	12.35
3	53	1	9		15	7	17	5	11	NORTHWEST AIRLINES	4	6	24	8		18		20	12	52	16
8.00	5.00	2.15	10.00	.....	7.00	5.30	4.40	1.45	10.00	Lv Chicago..... " Ar	2.35	7.45	9.10	10.30	.....	11.45	.....	3.40	6.55	9.15	11.55
–	5.40	–	–	.....	–	–	5.20	–	–	Ar Milwaukee..... " Lv	–	–	–	–	.....	11.05	.....	–	–	8.35	11.15
10.25	8.25	4.40	12.25	.....	9.25	7.55	7.50	4.10	12.45	Ar Minneapolis-St. Paul " Lv	12.25	5.35	7.00	8.20	.....	8.30	.....	1.30	4.45	6.15	8.40
7.55	7.55	2.45	9.55	.....	.....	7.00	◊7.00	◊3.10	◊3.10	Ar Seattle.....(PWT) Lv	11.15	◊3.15	.....	8.00	.....	◊8.00	.....	◊11.40	.....	.....	◊8.00
25		21	3	7	31	29		1	17	UNITED AIR LINES	2-20	4			22		26		8		24
8.00	.....	11.15	10.00	9.15	7.00	6.00	.....	2.00	9.45	Lv Chicago.....(CWT) Ar	6.03	8.36		.....	11.29	.....	1.58	.....	8.20	.....	11.58
11.20	.....	2.16	◊2.01	12 35	10.01	–	.....	5.20	12.46	Ar Omaha..... " Lv	3.38	6.11	.....	.....	◊8.56	.....	11.13	.....	5.32	.....	◊8.28
2.21	.....	–	–	–	–	12.00	.....	8.18	3.44	Ar Denver.....(MWT) Lv	9.00	–	.....	.....	◊4.40	.....	◊6.54	.....	1.16	.....	5.19
5.44	.....	7.55	◊7.40	–	–	–	.....	3.35	7.07	Ar Salt Lake City... " Lv	8.53	◊11.00	.....	.....	1.59	.....	◊3.44	.....	10.00	.....	2.14
9.39	.....	12.09	10.15	–	7.33	–	.....	.....	11.21	Ar San Francisco....(PWT) Lv	2.30	6.00	.....	.....	8.00	.....	◊10.00	.....	.....	.....	8.15
.....	.....	.....	.....	10.21	.....	7.31	.....	.....	.....	Ar Portland..... " Lv	12.00	.....	.....	.....	.....	.....	11.15	.....	.....	.....	.....
.....	.....	.....	.....	11.34	.....	8.44	.....	.....	.....	Ar Seattle..... " Lv	10.45	.....	.....	.....	.....	.....	10.00	.....	.....	.....	.....
pm	pm	pm	am	am	am	am	am	am	pm		am	pm	am	pm	pm	pm	pm	pm	am	pm	am

■—Passengers will be carried on this flight on Sundays and Holidays only.

WASHINGTON – CINCINNATI – INDIANAPOLIS to the PACIFIC NORTHWEST

TABLE 14 — ALL FLIGHTS DAILY (Read Down / Read Up)

69	67	161	65		160	64	66	68		
pm	pm	am	am		pm	pm	pm	am		
★4.19	2.39	9.20	★6.50	Lv Washington..(EWT) Ar	1.27	9.16	10.39	5.51	.....	.....
–	–	10.43	–	Lv Elkins..... " Ar	12★22	–	–	–	.....	.....
–	–	12.00	–	Lv Huntington... " Ar	11.18	–	–	–	.....	.....
7.50	5.49	1.01	10.00	Lv Cincinnati ▲.. " Ar	10.21	★6.41	8.04	3.11	.....	.....
–	★5.50	★1.02	10.01	Lv Indianapolis. (CWT) Ar	8.25	4.45	–	1.15	.....	.....
8.45	7.00	2.12	11.11	Ar Chicago..... " Lv	★7.15	3.35	★5.20	12.05	.....	.....
9		17	25	Northwest Airlines	4	10	20	2		
10.00	.....	4.40	12.45	Lv Chicago.....(CWT) Ar	2.35	2.55	3.40	10.30	.....	.....
–	.....	5.20	1.25	Ar Milwaukee.. " Lv	–	–	–	–	.....	.....
12.25	.....	7.50	4.00	Ar Minneapolis-St. Paul " Lv	12.25	12.45	1.30	8.20	.....	.....
9.55	.....	◊7.00	◊3.10	Ar Seattle.....(PWT) Lv	11.15	11.40	.....	8.00	.....	.....
3	7	29	23	United Air Lines	2-20	16		12		
10.00	9.15	6.00	12.15	Lv Chicago.....(CWT) Ar	6.03	2.11	.....	10.53	.....	.....
◊12.35	12.35	–	3.16	Ar Omaha..... " Lv	3.38	11.23	.....	8.28	.....	.....
–	–	12.00	6.14	Ar Denver.....(MWT) Lv	9.00	7.04	.....	4.12	.....	.....
◊7.40	–	–	10.11	Ar Salt Lake City " Lv	8.53	3.59	.....	1.07	.....	.....
10.15	–	–	◊3.35	Ar San Francisco(PWT) Lv	2.30	10.00	.....	7.30	.....	.....
.....	10.21	7.31	.....	Ar Portland..... " Lv	12.00	◊11.15	.....	.....	.....	.....
.....	11.34	8.44	.....	Ar Seattle..... " Lv	10.45	◊10.00	.....	.....	.....	.....
	am	am	am		am	pm	pm	am		

PLEASE...

MAKE YOUR FLAGSHIP RESERVATIONS

...Early

BOSTON, PROVIDENCE and HARTFORD to PITTSBURGH and COLUMBUS

TABLE 15 — ALL FLIGHTS DAILY (Read Down / Read Up)

241	143	55	135	49	45	43	39	301	37		234	40		302	136	138	140	230	148	238
pm	pm	pm	pm	pm	pm	pm	am	am	am		am	am	pm	pm	pm	pm	pm	pm	pm	am
11.40	9.00	★7.05	★6.00	3.00	2.00	★1.00	11.00	★8.00	7.00	Lv BOSTON.....(EWT) Ar	8.36	10.35	.....	3.33	5.15	6.41	7.15	8.15	10.36	2.35
–	9.37	–	–	–	–	1.32	–	–	★7.32	Lv PROVIDENCE..... " Ar	◊9.55	–	.....	◊4.05	–	–	◊7.25	–	10.05	–
–	◊9.43	8.26	6.56	◊3.48	–	–	–	–	★8.10	Lv HARTFORD..... " Ar	◊8.35	◊11.45	.....	2.45	–	5.25	–	–	–	–
1.00	10.47	9.11	7.41	4.20	3.20	2.42	12.20	9.20	8.55	Ar NEW YORK..... " Lv	7.00	9.20		2.00	4.00	4.40	★6.00	★7.00	9.00	1.20
15	93	19	7	35	11	9	21	37	17	Transcontinental & Western Air	12	6	14	8	94	10	4	40	26	18
2.00	11.15	9.45	8.30	5.45	3.45	3.00	1.15	10.45	9.15	Lv NEW YORK..... " Ar	5.45	8.50	12.40	1.30	2.50	3.45	4.50	5.55	7.35	11.40
4.20	1.25	12.05	10.50	8.05	6.40	5.20	3.35	1.40	11.35	Ar PITTSBURGH..... " Lv	3.50	6.40	10.45	11.35	1.05	1.50	2.40	3.40	5.40	9.05
.....	.....	1.25	.....	.....	.....	.....	.....	3.00	.....	Ar COLUMBUS.....(EWT) Lv	◊2.00	.....	.....	.....	.....	.....	1.30	.....	4.30	.....
am	am	am	pm	pm	pm	pm	pm	pm	am		am	am	am	am	pm	pm	pm	pm	pm	pm

AMERICAN AIRLINES Inc.
ROUTE OF THE FLAGSHIPS

EXPLANATION OF REFERENCE MARKS ON PAGE 13

BOSTON, NEW YORK, BUFFALO and DETROIT to ST. LOUIS, KANSAS CITY, TULSA and OKLAHOMA CITY

TABLE 16 — ALL FLIGHTS DAILY (Read Down / Read Up)

29	121	25	119		23	129	125	117	21		71		20	116	114	22	118	24	26	126	28	20
pm	pm	pm	pm	pm	am	pm	pm	am	am	am	am		pm	pm	pm	pm	pm	am	am	am	am	pm
11.00	7★00	3.00	2.00	.....	10.55	.....	.....	★7.00	★5.25	.....	.....	Lv Boston.....(EWT) Ar	3.33	6.41	7.15	10.36	11.15	12.51	8.36	.....	9.20	3.33
1.00	8.40	★5.15	4★10	.....	12★35	.....	.....	9.10	★7.20	.....	◊1.00	Lv New York.. " Ar	1.06	3.43	★5.36	7.58	9.06	10.37	3.41	.....	6.43	1.06
3.27	11.07	7.43	–	.....	3.02	.....	.....	11★37	9.47	.....	◊3.27	Lv Buffalo..... " Ar	★11.13	1.50	3.43	6★05	7.13	8.44	1.43	.....	4.48	11★13
5.24	1.04	9.54	8.09	.....	4.59	3.39	1.54	1.34	11★44		★7.00	Lv Detroit..... " Ar	9 35	12★12	2.05	4.39	5★35	★6.50	12.05	12.47	3.10	9.35
6.19	1.59	10.49	9.04	.....	6.09	4.34	2.49	2.29	12.54		7.55	Ar Chicago....(CWT) Lv	★7.00	9.20	11★30	1.35	3.00	4.15	9.30	9.55	12.35	★7.00
B N F	T W A	A A	T W A	C H I	B N F	A A	T W A	B N F	A A	T W A	B N F	Thru Plane	A A		T W A	A A	B N F	T W A	C H I	B N F	A A	A A
5	19	75	5	15	11	59	21	7	73	17	3		71		14	74	2	10	14	16	70	72	6	12	58
7.30	3.30	11.20	11.10	10.00	7.30	★7.05	6.00	3.00	3.10	2.00	10.15		8.15	Lv Chicago....(CWT) Ar	6.10	6.29	7.45	9.50	11.45	1.25	3.19	4.41	9.10	11.55	2.49
–	–	1.08	–	11.45	–	8.53	–	–	★4.58	–	–		10★03	Ar St. Louis... " Lv	–	4.49	–	–	10.00	–	1.39	3.01	7.25	–	1.09
10.15	6.10	–	2.10	–	10.15	–	8.40	5.45	–	4.40	1.36		–	Ar Kansas City " Lv	3.50	–	5.20	7.30	.....	11.00	–	–	–	9.35	–
.....	.....	3.50	.....	.....	.....	11.35	.....	.....	7.40	.....	.....		1.10	Ar Tulsa..... " Lv	.....	2.26	.....	.....	.....	.....	10★53	12★38	.....	.....	10.46
.....	.....	4.53	.....	.....	.....	12.38	.....	.....	8.43	.....	.....		2.13	Ar Oklahoma City(CWT) Lv	.....	1.27	.....	.....	.....	.....	9.54	11.39	.....	.....	9.47
am	am	am	am	pm	pm	am	pm	pm	pm	pm	pm		pm		am	am	am	am	am	am	am	am	pm	pm	pm

SAN FRANCISCO and LOS ANGELES to NEW ORLEANS, ATLANTA and MIAMI

TABLE 17 — ALL FLIGHTS DAILY (READ DOWN / READ UP)

	112	12	4	74	2	108	82		111	101	1	103	3	5	9	
	pm	pm	pm	am	am	am	pm		am	pm	am	am	pm	pm	pm	
.....	U6.00	W3.15	U2.00	W9.15	U3.00	T12.40	T9.45	Lv SAN FRANCISCO.....(PWT) Ar (T—TWA; U—UAL; W—WAL)	U2.06	.....	W8.42	U9.05	U7.05	T12.55	W2.35	.....
.....	10.00	6.00	★5.00	★12.35	★7.20	★6.15	12.40	Lv LOS ANGELES..... " Ar	8.49	11.28	4.31	6.13	2.40	10.07	11.53	.....
.....	–	†6.25	◊3†20	◊12†10	†7.45	–	–	Lv LONG BEACH..... " Ar	–	–	★4.06	–	–	◆9.42	–	.....
.....	◊9.06	★7.06	◊4.01	◊12★51	8.28	–	–	Lv SAN DIEGO..... " Ar	–	◊11.47	–	5.08	–	8.48	–	.....
.....	–	–	–	%1.36	–	–	–	Lv PALM SPRINGS..... " Ar	¶7.50	–	–	–	–	–	¶10.54	.....
.....	1.25	–	◊7★06	4.00	11.33	9.40	4.05	Lv PHOENIX..▲.....(MWT) Ar	–	◊10.34	2.39	◊4.57	★1.07	★7.35	10.02	.....
.....	–	10.42	9.02	4.57	★12.30	–	5.02	Lv TUCSON.....▲..... " Ar	★6.22	9.21	1.42	3.23	◊3.18	6.38	◊11.17	.....
.....	★3.50	12.33	10.53	★6.48	2.21	★12.05	★6.53	Lv EL PASO..... " Ar	4.20	7.19	11.40	1.21	10.32	4.36	7.27	.....
.....	7.55	4.38	–	11.16	7.12	–	10.58	Lv FT. WORTH..... " Lv	–	★4.41	8.20	– •	★7.54	1.34	–	.....
.....			3.08			4.20		Ar DALLAS..... " Lv	★1.32	4.06	7.42	10.09		12.59	★4.15	.....
	40	2	42	8	4	6	10	Delta Air Lines	1	43	41	9	5	7	3	
.....	8.30	5.30		1.00	9.00		12.45	Lv FT. WORTH..... " Ar				8.20	6.42			.....
.....	9.00	6.00	5.00	1.30	9.30	7.00	1.15	Lv DALLAS..... " Ar	11.16	1.03	5.08	7.50	6.12	11.51	2.05	.....
.....	10.12	7.12	6.12	–	10.42	8.12	2.27	Ar SHREVEPORT..... " Lv	10.04	11.51	3.56	6.38	–	10.39	12.53	.....
.....	11.10	–	–	–	–	–	◊5.00	Ar ALEXANDRIA..... " Lv	–	10.53	2.58	–	–	–	–	.....
.....	12.02	–	–	–	–	–	◊5.52	Ar BATON ROUGE..... " Lv	–	9.59	2.04	–	–	–	–	.....
.....	–	–	–	–	–	9.06	3.21	Ar MONROE..... " Lv	9.10	–	–	–	–	9.45	–	.....
.....	–	8.44	–	3.55	12.14	10.00	4.15	Ar JACKSON..... " Lv	8.16	–	–	5.06	3.47	8.51	11.21	.....
.....	12.48	–	8.41	–	–	–	◊6.38	Ar NEW ORLEANS..... " Lv	–	9.15	1.20	–	–	◊7.50	–	.....
.....	–	9.37	.....	–	–	–	5.08	Ar MERIDIAN..... " Lv	7.23	.....	.....	4.13	–	–	–	.....
.....	.....	10.43	.....	–	1.58	11.44	6.14	Ar BIRMINGHAM.....(CWT) Lv	6.17	.....	.....	3.07	–	7.07	9.37	.....
.....	.....	12.50	.....	7.27	4.05	1.51	8.21	Ar ATLANTA.....(EWT) Lv	6.10	.....	.....	3.00	2.15	7.00	9.30	.....
		9			53	23		Eastern Air Lines	56			58	8			
.....	.....	3.05	.....	.....	5.00	3.25	.....	Lv ATLANTA..... " Ar	5.02	.....	.....	1.18	12.50	.....	.....	.....
.....	.....	4.33	.....	.....	6.28	–	.....	Ar TALLAHASSEE..... " Lv	–	.....	.....	11.50	–	.....	.....	.....
.....	.....	6.09	.....	.....	8.04	–	.....	Ar TAMPA..... " Lv	–	.....	.....	10.10	–	.....	.....	.....
.....	.....	–	.....	.....	–	5.26	.....	Ar JACKSONVILLE..... " Lv	3.15	.....	.....	◊10.20	10.45	.....	.....	.....
.....	.....	–	.....	.....	–	6.38	.....	Ar ORLANDO..... " Lv	2.00	.....	.....	◊9.10	9.35	.....	.....	.....
.....	.....	7.47	.....	.....	9.42	8.40	.....	Ar MIAMI..... " Lv	12.15	.....	.....	8.30	8.00	.....	.....	.....
	pm	pm	am	am	am	am	pm		am	am	pm	am	pm	pm	pm	

BUFFALO, CLEVELAND and COLUMBUS to KNOXVILLE and ATLANTA

TABLE 18 — ALL FLIGHTS DAILY (Read Down / Read Up)

83	81		80	82	
pm	am		pm	pm	
3.07	.....	Lv BUFFALO.....(EWT) Ar	2.14	.....	.....
5.10	7.15	Lv CLEVELAND.▲.... " Ar	12.21	9.26	.....
★5.39	★7.44	Lv AKRON.....▲.... " Ar	–	9.02	.....
–	8.40	Lv COLUMBUS..... " Ar	11.28	8.10	.....
7.03	9.24	Lv DAYTON.....▲.... " Ar	10.49	7.31	.....
7.36	9.57	Ar CINCINNATI.▲.... " Lv	10.21	7.03	.....
25	21	Delta Air Lines	20	24	
8.25	10.40	Lv CINCINNATI.▲....(EWT) Ar	9.40	4.50	.....
–	11.10	Ar KNOXVILLE.....(CWT) Lv	7.10	2.20	.....
–	11.19	Lv KNOXVILLE..... " Ar	7.01	2.11	.....
11.18	1.20	Ar ATLANTA.....(EWT) Lv	7.00	2.10	.....
pm	pm		am	pm	

CHICAGO and INDIANAPOLIS to KNOXVILLE and ATLANTA

TABLE 19 — ALL FLIGHTS DAILY (Read Down / Read Up)

66	64	160		65	67	69	
pm	pm	am		am	pm	pm	
★5.20	3.35	★7.15	Lv CHICAGO.....(CWT) Ar	11.11	7.00	8.45	.....
–	4.53	8.33	Lv INDIANAPOLIS.... " Ar	9.53	★5.42	–	.....
8.04	6.41	10.21	Ar CINCINNATI.▲....(EWT) Lv	10.00	5.49	7.50	.....
25		21	Delta Air Lines	20	22	24	
8.25		10.40	Lv CINCINNATI.▲.... " Ar	9.40	4.50	7.40	.....
–		11.10	Ar KNOXVILLE.....(CWT) Lv	7.10	2.20	5.10	.....
–		11.19	Lv KNOXVILLE..... " Ar	7.01	2.11	5.01	.....
11.18		1.20	Ar ATLANTA.....(EWT) Lv	7.00	2.10	5.00	.....
pm	pm	pm		am	pm	pm	

PASSENGER FARES ON PAGE 15

AMERICAN AIRLINES Inc.
ROUTE OF THE FLAGSHIPS

FOR INTERNATIONAL TRAVEL REQUIREMENTS SEE PAGE 12

DALLAS—FT. WORTH—MEXICO

TABLE 20 — ALL FLIGHTS DAILY

57	59	Read Down		Read Up	58	56
am	am				pm	pm
4.00		Lv FT. WORTH	(CWT)	Ar		
4.20		Ar DALLAS	"	Lv		
4.30		Lv DALLAS	"	Ar		♀
–		Ar FT. WORTH	"	Lv		♀
–	3.40	Lv FT. WORTH	"	Ar	7.33	8.00
6.09	–	Ar SAN ANTONIO	"	Lv	★5.59	–
★7.09	–	Lv SAN ANTONIO	"	Ar	4.39	–
8.01	5.57	Ar MONTERREY	(CST)	Lv	2.00	★4.00
8.16	★6.12	Lv MONTERREY	"	Ar	1.45	3.45
11.11	9.07	Ar MEXICO CITY	"	Lv	★11.00	★1.00
am	am				am	pm

♀—Via Limousine to Downtown Dallas

BOSTON, NEW YORK, WASHINGTON and NASHVILLE to MEXICO

TABLE 21 — ALL FLIGHTS DAILY

31-9	41-5	READ DOWN		READ UP		6-38
pm	am				pm	am
4.00	★12.00	Lv Boston	(EWT)	Ar		10.15
4.32	–	Lv Providence	"	Ar		♂9.55
–	–	Lv Springfield-Westfield	"	Ar		–
♂3.48	–	Lv Hartford	"	Ar		♂11.45
♂4.21	–	Lv Bridgeport	"	Ar		–
5.42	1.20	Ar New York	"	Lv		9.00
★6.05	2.05	Lv New York	"	Ar		8.13
7.55	★4.15	Lv Washington	"	Ar		★6.16
♂10.33	8.04	Lv Nashville	(CWT)	Ar		♂2.10
4.00	12.47	Ar Dallas	"	Lv		♂10.58
–	1.19	Ar Ft. Worth	"	Lv		9.26
57	59				58	56
4.00	–	Lv Ft. Worth	"	Ar	–	–
4.30	–	Lv Dallas	"	Ar	–	–
–	3.40	Lv Ft. Worth	"	Ar	7.33	8.00
6.09	–	Ar San Antonio	"	Lv	★5.59	–
★7.09	–	Lv San Antonio	"	Ar	4.39	–
8.01	★5.57	Ar Monterrey	(CST)	Lv	2.00	★4.00
11.11	9.07	Ar Mexico City	"	Lv	★11.00	★1.00
am	am				am	pm

SYRACUSE, BUFFALO, CLEVELAND and MEMPHIS to MEXICO

TABLE 22 — ALL FLIGHTS DAILY

85-9	83	READ DOWN		READ UP	102-80
pm	pm				pm
	1.27	Lv Syracuse	(EWT)	Ar	3.35
	2.11	Lv Rochester	"	Ar	2.54
	3.07	Lv Buffalo	"	Ar	2.14
★6.50	5.10	Lv Cleveland ▲	"	Ar	★12.21
–	★5.39	Lv Akron ▲	"	Ar	♂3.14
7.49	–	Lv Columbus	"	Ar	11.28
8.33	7.03	Lv Dayton ▲	"	Ar	10.49
9.16	7.54	Lv Cincinnati ▲	"	Ar	10.09
9.08	7.46	Lv Louisville	(CWT)	Ar	8.23
10.18	8.56	Ar Nashville	"	Lv	★7.20
10.33	9.11	Lv Nashville	"	Ar	6.27
12.59	10.53	Lv Memphis	"	Ar	4.55
4.00	1.54	Ar Dallas	"	Lv	2.23
	2.26	Ar Ft. Worth	"	Lv	1.51
57	59				56
4.30	–	Lv Dallas	"	Ar	♀
–	3.40	Lv Ft. Worth	"	Ar	8.00
8.01	★5.57	Ar Monterrey	(CST)	Lv	★4.00
11.11	8.57	Ar Mexico City	"	Lv	★1.00
am	am				pm

DENVER and COLORADO SPRINGS to MEXICO

TABLE 23 — ALL FLIGHTS DAILY

25	READ DOWN		READ UP	24
pm	Continental Air Lines			pm
8.05	Lv Denver	(MWT)	Ar	9.39
8.43	Lv Colorado Springs	"	Ar	9.01
9.11	Lv Pueblo	"	Ar	8.33
11.10	Lv Albuquerque	"	Ar	6.35
12.30	Ar El Paso	"	Lv	5.15
90	AMERICAN AIRLINES			91
1.41	Lv El Paso	"	Ar	6.58
★6.54	Ar Monterrey	(CST)	Lv	★3.00
10.04	Ar Mexico City	"	Lv	★12.00
am				am

SAN FRANCISCO, LOS ANGELES and EL PASO to MEXICO and CENTRAL AMERICA

TABLE 24 — ALL FLIGHTS DAILY Unless Otherwise Indicated

90	READ DOWN		READ UP	91
pm	U—UAL			am
W3.15	Lv San Francisco Via W—WAL	(PWT)	Ar	T3.55
★6.40	Lv Los Angeles	"	Ar	12.46
10.05	Lv Phoenix ▲	(MWT)	Ar	11.13
11.02	Lv Tucson ▲	"	Ar	10.16
12.41	Ar El Paso	"	Lv	8.26
1.41	Lv El Paso	"	Ar	6.58
6.54	Ar Monterrey	(CST)	Lv	★3.00
★7.09	Lv Monterrey	"	Ar	2.45
10.04	Ar Mexico City	"	Lv	★12.00
am				am

● 101	TACA AIRWAYS			100A Su. ♠	♠ 100
pm	am			pm	pm
	6.30	Lv MEXICO CITY	(CST)	Ar	2.25	2.55
	10.00	Ar SALVADOR	"	Lv	9.55	10.25
	10.15	Lv SALVADOR	"	Ar	9.40	10.10
	11.20	Lv TEGUCIGALPA	"	Lv	8.55	9.25
	12.25	Lv MANAGUA	"	Lv	7.55	8.25
	1.40	Ar SAN JOSE	"	Lv	6.30	7.00
♥ 151	153 Sat.				150 ✪	152 Wed.
2.45	2.00	Lv SAN JOSE	"	Ar	6.11	6.35
5.45	5.40	Ar PANAMA	(EST)	Lv	5.15	5.00
	503 Daily	PAN AMERICAN AIRWAYS			502 Daily	
	1.20	Lv MEXICO CITY	(CST)	Ar	11.30	
	7.40	Ar GUATAMALA	"	Lv	5.30	
	8.10	Lv GUATAMALA	"	Ar	4.25	
	10.25	Ar MANAGUA	"	Lv	1.00	
	12.10	Ar SAN JOSE	"	Lv	11.15	
	4.00	Ar BALBOA	(EST)	Lv	9.00	
pm	pm				am	am

✪—Sun., Tues., Fri. & Sat. ●—Mon., Tues., Thurs. & Sat. ♠—Mon., Wed. & Fri.
♥—Mon., Tues., Thurs. & Fri.

CHICAGO and ST. LOUIS to MEXICO and CENTRAL AMERICA

TABLE 25 — ALL FLIGHTS DAILY Unless Otherwise Indicated

59	READ DOWN		READ UP	58
pm				am
★7.05	Lv CHICAGO	(CWT)	Ar	2.49
9.05	Lv ST. LOUIS	"	Ar	12.57
11.45	Lv TULSA	"	Ar	10.36
12.48	Lv OKLAHOMA CITY	"	Ar	9.39
2.04	Ar DALLAS	"	Lv	8.23
2.16	Lv DALLAS	"	Ar	8.13
2.36	Ar FT. WORTH	"	Lv	7.53
3.40	Lv FT. WORTH	(CWT)	Ar	7.33
♂6.09	Ar SAN ANTONIO	"	Lv	★5.59
–	Lv SAN ANTONIO	"	Ar	4.39
★5.57	Ar MONTERREY	(CST)	Lv	2.00
8.57	Ar MEXICO CITY	"	Lv	★11.00
am				am

● 101	TACA AIRWAYS			100A Su. ♠	♠ 100
pm	am			pm	pm
	6.30	Lv MEXICO CITY	(CST)	Ar	2.25	2.55
	10.00	Ar SALVADOR	"	Lv	9.55	10.25
	10.15	Lv SALVADOR	"	Ar	9.40	10.10
	11.20	Lv TEGUCIGALPA	"	Lv	8.55	9.25
	12.25	Lv MANAGUA	"	Lv	7.55	8.25
	1.40	Ar SAN JOSE	"	Lv	6.30	7.00
♥ 151	153 Sat.				150 ✪	152 Wed.
2.45	2.00	Lv SAN JOSE	"	Ar	6.11	6.35
5.45	5.40	Ar PANAMA	(EST)	Lv	5.15	5.00
	503 Daily	PAN AMERICAN AIRWAYS			502 Daily	
	1.20	Lv MEXICO CITY	(CST)	Ar	11.30	
	7.40	Ar GUATAMALA	"	Lv	5.30	
	8.10	Lv GUATAMALA	"	Ar	4.25	
	10.25	Ar MANAGUA	"	Lv	1.00	
	12.10	Ar SAN JOSE	"	Lv	11.15	
	4.00	Ar BALBOA	(EST)	Lv	9.00	
pm	pm				am	am

✪—Sun., Tues., Fri. & Sat. ●—Mon., Tues., Thurs. & Sat. ♠—Mon., Wed. & Fri.
♥—Mon., Tues., Thurs. & Fri.

AMERICAN AIRLINES Inc.
ROUTE OF THE FLAGSHIPS

EXPLANATION OF REFERENCE MARKS ON PAGE 13

Overnight to MEXICO CITY and MONTERREY



You can reach these important Mexican cities with connections to Central and South America, from points throughout the U. S. See tables of International Flagship services, pages 10 and 11, for schedules. Go "south of the border" the American way, and save precious hours.



PASSENGER FARES ON PAGE 15

CANADIAN SERVICE

FOR INTERNATIONAL TRAVEL REQUIREMENTS SEE PAGE 12

NEW YORK and BUFFALO to TORONTO

TABLE 26 — ALL FLIGHTS DAILY

95	83	Read Down		Read Up	94-118	94
pm	pm				pm	pm
2.35	♂2.10	Lv New York	(EWT)	Ar	9.06	10.18
–	1.27	Lv Syracuse	"	Ar	–	8.44
–	2.11	Lv Rochester	"	Ar	–	8.03
4.52	2.41	Ar Buffalo	"	Lv	⊕7.23	⊕7.33
5.12	↵	Lv Buffalo	"	Ar	7.09	7.09
5.50		Ar Toronto	"	Lv	6.35	6.35
pm	pm				pm	pm

WASHINGTON, NEW YORK to MAINE, THE MARITIMES and NEWFOUNDLAND

TABLE 27 — ALL FLIGHTS DAILY Unless Otherwise Indicated

142	48	34	144	Read Down		Read Up	35	25	135	147
pm	am	am	pm				pm	pm	pm	am
2.21	★7.29	1.53	10.51	Lv Washington	(EWT)	Ar	1.40	6.40	11.40	
★6.20	★1.00	★8.00	3.45	Lv New York	"	Ar	11.20	4.50	7.41	12.20
–	–	♂7.34	–	Lv Bridgeport	"	Ar	–	4.16	–	–
–	–	–	–	Lv New Haven	"	Ar	–	–	–	–
♂5.30	♂11.50	–	–	Lv Hartford	"	Ar	♂10.53	3.43	6.48	–
♂5.56	–	–	–	Lv Springf'd-Westf'd	"	Ar	–	–	♂7.55	–
7.30	♂1.20	–	–	Lv Providence	"	Ar	–	♂4.27	–	–
7.56	2.15	9.15	5.00	Ar Boston	"	Lv	10.00	2.55	★6.00	11.00
8	4	6	2	Northeast Airlines			7	1	5	3
8.30	3.00	9.30	7.30	Lv Boston	"	Ar	9.13	2.28	5.18	9.53
9.13	3.43	10.13	8.13	Ar Portland	"	Lv	8.31	1.46	4.36	9.11
9.46	4.16	10.46	8.46	Ar Augusta	"	Lv	7.58	1.13	4.03	8.38
10.19	4.49	11.19	9.19	Ar Bangor	"	Lv	7.25	12.40	3.30	8.05
–	6.17	–	10.47	Ar Presque Isle	"	Lv	–	11.07	–	6.37
–		2.04		Ar Moncton	(AST)	Lv	–		2.30	
		4		Maritime Central Airways					3	
		4.30		Lv Moncton	(AST)	Ar			12.35	
		5.30		Ar Charlottetown	"	Lv			11.30	
				Ar St. John	"	Lv				
		44		Trans-Canada Air Lines					41	
		12.45		Lv Moncton	(AST)	Ar			11.20	
		2.05		Ar Sydney	"	Lv			9.55	
		5.00		Ar Gander	(NST)	Lv			7.50	
		6.05		Ar St. John's	"	Lv			6.45	
pm	pm	am	am				am	am	am	pm

CHICAGO to TORONTO and MONTREAL

TABLE 28 — ALL FLIGHTS DAILY

24	124	Read Down		Read Up	125	25
pm	am				pm	pm
4.15	10.00	Lv Chicago	(CWT)	Ar	2.49	10.49
7.02	12.47	Lv Detroit	(EWT)	Ar	1.42	9.42
7.15	1.00	Ar Windsor	"	Lv	1.30	9.30
12	64	Trans-Canada Air Lines			3-63	15
9.25	3.30	Lv Windsor	"	Ar	1.00	8.45
11.05	5.10	Ar Toronto	"	Lv	11.15	7.00
1.30	7.35	Ar Montreal	"	Lv	8.25	4.20
am	pm				am	pm

AMERICAN AIRLINES Inc.
ROUTE OF THE FLAGSHIPS

WARTIME INTERNATIONAL TRAVEL REQUIREMENTS

YOUR TRIP TO MEXICO

Requirements for Most Passengers Traveling to Mexico are Simple

★

UNITED STATES CITIZENS TRAVELING TO MEXICO FOR PLEASURE

If you're plain "John Q" citizen of the United States, regardless of your place of birth, you'll be pleased by the few documentary requirements for a pleasure trip.

Here they are: Proof of Citizenship; Mexican Tourist Card.

UNITED STATES CITIZENS TRAVELING TO MEXICO FOR BUSINESS

United States citizens going to Mexico for business need the following documents:

Draft Board Release if registrant under 38 years of age.

Valid United States Passport.

Mexican Visa.

Bond of 500 Mexican Pesos (U. S. $103.00).

OTHER TRAVELERS

All American Airlines' offices are prepared to advise passengers concerning documents necessary for their Mexico trips.

GENERAL INFORMATION ABOUT MEXICO

MEXICAN MONEY

The silver peso is the Mexican monetary unit. Although exchange rates are subject to the usual fluctuations, they are always favorable to U. S. Currency, the current rate of exchange being about 5 pesos for one dollar. The peso and the centavo correspond to our dollar and cent, but have less unit value. Paper money is issued in 1, 5, 10, 20, 50, 100, 500 and 1000 peso bills and fractional coins in 1, 2, 5, 10, 20 and 50 centavo pieces, as well as the well-known peso piece.

CLIMATE AND CLOTHING

It is a mistake to think of all Mexico as a hot country. The coastal lowlands are hot and tropical, but the greater part of the country you are likely to visit is high tableland, where the air is invigorating and, despite a brilliant sun, is not oppressively hot. Evenings are invariably cool above 5,000 feet, and you never sleep without blankets. The rainy season on the highlands is between June and September. During these months, the days are regularly clear and warm until late afternoon when magnificent thunderheads rise and bring a heavy downpour of short duration. About sunset the sky clears quickly, and the cool, washed air is full of fragrance. Nights remain cool. There is little change in temperature between this season and the winter, so take ordinary fall-weight clothing (sports wear is excellent) and a light water-resistant overcoat. You will, of course, need tropical weight clothing for the low country. We might remark in passing that dress tends towards informality, and formal dress is not often seen. Business may dictate more formality, and American type cabarets call for your best.

LANGUAGE

Spanish is the official language of Mexico, but English is widely spoken. It is not essential therefore to know Spanish, but it may sometimes prove useful, and most visitors take great delight in "trying" their Spanish, as the Mexicans delight in "trying" their English.

FOOD AND DRINK

You may be under the popular impression that all Mexican food is highly seasoned. This is not true, for although many "hot" foods are on the menu, you may not feel yourself limited to them. Naturally, some dishes are prepared in different fashion, but this should present no problem. Choose the best restaurants and hotel dining rooms. Prices in U. S. currency are surprisingly low.

Excellent wines and liquors are available, including many imported and familiar brands. The national drink is tequila, a clear liquor distilled from the juice of the maguey cactus plant, approximating vodka in strength.

PURCHASES IN MEXICO

Mexico has many beautiful and novel things which you will want to bring back as souvenirs. Mexican export duties, which are quite high on certain articles, will be collected when you go through customs at the airport in Mexico City or Monterrey. Some objects containing certain metals may not be taken from the country at all. We offer the services of the American Airlines offices in Mexico to you so that you may inquire about these duties and taxes and arrange for your purchases accordingly. Many people confuse the import duties of the United States with these export duties of Mexico. Please note that there is no connection; even though you are allowed certain exemptions for your return to the United States, Mexico's export duties may apply to your purchases there.

BAGGAGE

American Airlines permits you to carry 55 lbs. of luggage free on each ticket. Additional baggage may be carried, with certain restrictions, for a nominal additional charge. All baggage will be examined by the customs officers of both countries as you enter and leave each country. Personal articles intended for your use while traveling are admitted to Mexico free of duty. However, any merchandise for sale, gifts, samples, or anything being carried for other persons will be subject to duty. If you have a large amount of excess baggage, your American Airlines representative will be happy to make the necessary arrangements to forward it for you.

★

YOUR TRIP TO CANADA

United States citizens traveling to Canada should carry with them proof of their citizenship; otherwise, travel to Canada is as free and easy as in the United States. Canadian citizens visiting the United States for 29 days or less, will find their international documents correspondingly simple to arrange. American Airlines' personnel will be glad to advise other passengers in their preparation for a trip across the Canadian-United States Border.

American Airlines will carry 40 pounds of luggage free on each ticket to Canada on the same conditions applicable to travel within the United States.

GENERAL INTERNATIONAL INFORMATION

The foregoing is based on the best information available at this time; however, international regulations and schedules are subject to change without notice.

International passengers must possess all documents required by the laws of the countries from, into or over which they are to fly, and should any required documents be missing, passage may be denied by American Airlines, Inc.

EXPLANATION OF REFERENCE MARKS ON PAGE 13

GENERAL INFORMATION

AIR EXPRESS—All flights carry Air Express. Special door-to-door pickup and delivery afforded by Air Express Division of the Railway Express Agency, Inc., International Air Express Service to Monterrey and Mexico City.

AIRFREIGHT—For information regarding rates, pickup and delivery service, inquire at any American Airlines office.

AIR MAIL—All flights carry Air Mail.

BAGGAGE—Forty (40) pounds of baggage will be carried free on any domestic ticket. The term "baggage" shall mean all luggage including briefcases, portfolios, parcels, sleeper envelopes, camera equipment and similar articles whether carried in the cabin or checked in cargo compartment. Excess baggage carried upon special arrangements and at the rate per pound of approximately one-half of one per cent of the published air passenger fare, subject to a minimum charge of twenty-five cents, and the liability of the Carrier for loss of or damage to baggage and/or personal property is limited to the amount of One Hundred Dollars ($100.00) unless a higher valuation be declared and an additional charge paid therefor. Excess valuation limited to $2,500.00 on each full fare ticket. Fifty-five (55) pounds of baggage will be carried free on tickets of passengers to and from Mexico. Inquire of ticket agent for full details.

CAMERAS—Due to wartime restrictions, no cameras may be carried into the cabin of American Airlines' Airplanes.

CHILDREN—One child under two years of age, not occupying a seat, will be carried free with each accompanying passenger twelve years of age or over.

EQUIPMENT—All American Airlines' flights are operated with Douglas 21-passenger "Flagship Club" Airplanes, except flights 801, 802, 815 and 816 which are operated with Douglas Airfreighter equipment. Equipment is scheduled to operate through, as shown in the Tables.

FARES—All fares are shown herein for information purposes only, and are subject to correction and change without notice. Official tariffs are on file and open for public inspection at any American Airlines office.

FOUNTAIN PENS, LIQUIDS, ETC.—Due to changes in atmospheric pressure, fountain pens and other liquid containers have a tendency to leak. Usually all that is necessary is to screw the caps on tightly. However, it is advisable to wrap pens and containers securely, when placed in handbags, to insure against damage to other articles.

GENERAL—The use of alcoholic beverages is not permitted on planes.

GROUND TRANSPORTATION — American Airlines has arranged ground transportation services at reasonable rates in all cities it serves. See Page 14. Passengers using their own transportation direct to the airport are requested to report to the ticket agent at least ten (10) minutes before plane departure time. Passengers must arrive at airports for International flights at least 30 minutes prior to scheduled departure.

INSURANCE—Trip insurance is available at all airline offices.

MEALS—All meals served aloft are complimentary.

PASSAGE CANCELLATION BY COMPANY—The Company reserves the right to cancel bookings before passage or enroute. Captain may remove passengers from plane at any point on the route for safety or other cause. In any event the passenger's sole recourse shall be recovery of that portion of the fare equal to the distance untraveled.

PASSAGE CANCELLATION BY PASSENGER—The purchaser may receive a refund for unused transportation providing reservation is cancelled prior to departure.

REFUNDS—Requests for refunds should be addressed to the Assistant Treasurer, American Airlines, Inc., 100 East 42nd St., New York 17, N. Y.

RESERVATIONS—All space is reserved, though no definite seat assignments are made. Reservations will not be held unless tickets are purchased in advance. The sale of any seat is necessarily subject to Company regulations for the control of space which in certain instances restrict the release of portions of through seats.

STEWARDESSES—Stewardess service on all American Airlines flights.

STOP-OVER—Stop-overs will be allowed at any regular stop, provided reservation is made accordingly.

TAXES—Any ticket taxes imposed by Governmental authority are in addition to transportation fare, and will be collected wherever effective.

TIME-TABLES—These time-tables show the time at which planes may be expected to depart from and arrive at the several stations shown, and to connect with trains or other planes, but their departure, arrival, or connection at the time stated is not guaranteed. American Airlines reserves the right to vary from the time shown in this publication without notice to the public.

UNSCHEDULED LANDINGS—The needs of the War Program require that the maximum amount of space be made available on all flights for the transportation of passengers and cargo. On certain flights it will, therefore, occasionally be necessary to make unscheduled landings at intermediate airports enroute for fuel.

EXPLANATION OF REFERENCE MARKS

★—Complimentary meal served aloft after departure from this station.
AST—Atlantic Standard Time.
EWT—Eastern War Time.
CWT—Central War Time.
MWT—Mountain War Time.
NST—Newfoundland Standard Time.
PWT—Pacific War Time.
CST—Central Standard Time (in Mexico).
BNF—Braniff Airways.
CHI—Chicago & Southern Airline.
DAL—Delta Air Lines.
EAL—Eastern Air Lines.
NWA—Northwest Airlines.
PCA—Pennsylvania Central Airlines.
TWA—Transcontinental and Western Air.
UAL—United Air Lines.
WAL—Western Air Lines.

♂—Via connecting flight.

♀—Via Limousine to downtown Dallas.

⊕—Complimentary meal served aloft after departure from this station for Toronto to Rochester, Syracuse and New York City passengers only.

▲—In terms of Local Time all flights arrive and depart one hour earlier than shown.

‡—Departs Boston 8:50 P.M. on Sundays and Holidays.

■—Passengers carried on Sundays and Holidays only.

♦—Meal service for through passengers only.

r—Arrival Time.

Z—Service temporarily suspended pending approval of airport for operation.

¶—Will land to pickup or discharge priority passengers who are also members of the Armed Forces of the U. S. or Allied Nations and priority express to and from all points. Will land to discharge non-priority passengers who are members of the Armed Forces of the U. S. or Allied Nations and non-priority express from Ft. Worth and points beyond Ft. Worth.

%—Will land to pickup or discharge priority passengers who are also members of the Armed Forces of the U. S. or Allied Nations and priority express to and from all points. Will land to pickup non-priority passengers who are members of the Armed Forces of the U. S. or Allied Nations and non-priority express destined to Ft. Worth and points beyond Ft. Worth.

†—A stop will be made at Long Beach to pickup or discharge passengers who are enrolled in or employed by the Armed Services.

♦—A stop will be made at Long Beach to discharge passengers who are enrolled in or employed by the Armed Services.

PASSENGER FARES ON PAGE 15

INFORMATION•RESERVATIONS•TICKET OFFICES•GROUND SERVICE

GENERAL OFFICES — 100 EAST 42nd ST. NEW YORK 17, N. Y. — CABLE ADDRESS — "AMAIR"

A. N. KEMP, President

R. S. DAMON, Vice President—General Manager

J. A. WOOTEN, Cargo Traffic Manager

CHARLES A. RHEINSTROM, Vice President—Traffic

THOMAS J. DEEGAN, Director of Public Information

R. W. KING, Manager Reservation and Ticket Offices

WILLIS G. LIPSCOMB, Assistant Vice President and General Traffic Manager

VICTOR VERNON, Personnel Director

CITY	FOR RESERVATIONS TELEPHONE	TICKET OFFICES	AIRPORT	MILES FROM CITY	CONVEYANCE	#Driving Time Minutes	*FARE (See Note)
Abilene, Texas	7021	Airport Terminal	Municipal	3½ E	Yellow Cab	25	$0.50
Akron 5, Ohio	STadium 5405	Airport Terminal	Municipal	4½ SE	City Cab Co.	30	.86
Albany, N. Y.	8-2281	Hotel Ten Eyck	Municipal	8 NW	Pearl Taxi Co.	25	1.00
Baltimore 2, Md.	RIverside 2000	1014 O'Sullivan Bldg.	Municipal	8 SE	Limousine Service	40	1.15
Big Springs, Texas	1160	Airport Terminal	American Airlines Field	2½ W	Yellow Cab	20	a .75
Billings, Mont.	4141	% NWA-26 Broadway	Municipal	2 NW	Yellow Cab	30	.50
Boston 28, Mass.	EASt Boston 2000	Statler Hotel Main Entrance	Logan International	3 E	Taxi	25	c 1.30
Bridgeport, Conn.	7-4467	Airport Terminal	Municipal	4½ E	Yellow Cab	20	c 1.50
Bristol, Va.	Tri-City 7-4000	Airport Terminal	Tri-City	16½ SW	Yellow Cab	50	b 3.00
Buffalo 2, N. Y.	HUmboldt 8000	Hotel Statler Arcade	Municipal	9 E	Limousine Service	40	1.15
Cambridge, Mass.	EASt Boston 2000	See Boston	Logan International				
Chicago 3, Ill.	PORtsmouth 7000	Palmer House Arcade and Stevens Hotel Lobby	Municipal	12 SW	Limousine Service	50	1.15
Cincinnati 2, Ohio	EAst 4700	38 East 4th St.	Lunken	6 E	Yellow Cab	35	.75
Cleveland 14, Ohio	ORchard 3300	1240 Union Commerce Bldg.	Municipal	12 SW	Limousine Service	60	1.15
Columbus 15, Ohio	FAirfax 3165	20 E. Broad St.	Port Columbus	9 NE	Limousine Service	45	1.15
Dallas 1, Texas	RIverside 1501	Baker Hotel	Love Field	7 N	Yellow Cab	40	.75
Dayton 2, Ohio	VAndalia 4655	Biltmore Hotel Lobby	Municipal	11½ N	Limousine Service	40	1.15
Detroit 26, Mich.	PIngree 7000	1265 Washington Blvd. at Grand River	Detroit City	6 NE	Checker Cab.	35	c 1.50
Douglas 26, Ariz.		Airport Terminal	Douglas Army Air Base	11 E	Taxi	30	d 3.00
Elkins, W. Va.	1100	Airport Terminal	Municipal	3 S	Gainer's Cab	20	.50
El Paso, Texas	MAin 2700	Hilton Hotel	Municipal	7 NE	Limousine Service	35	1.05
Erie, Pa.	34-101	Airport Terminal	Port Erie	6 W	Yellow Cab	30	.75
Fargo, N. D.	4467	% NWA-516 N. P. Avenue	Hector	2 NW	Checker Cab Co.	20	.50
Fort Worth 2, Texas	6-5466	Blackstone Hotel Bldg.	Meacham Field	5 N	Yellow Cab	40	.50
Hartford 3, Conn.	7-5141	722 Main Street	Brainard Field	2½ SE	City Cab	15	c .75
Holyoke, Mass.	Westfield 2700	Airport Terminal, Westfield	Barnes, Westfield	7 SW	Peter Pan Bus Co.	30	h 3.00
Huntington, W. Va.	2-9323	Airport Terminal	Huntington-Ironton-Chesapeake Airport	3 W	Black & White Taxi Co.	25	1.00
Indianapolis 8, Ind.	BEImont 3501	519 Merchants Bank Bldg.	Municipal	8½ SW	Limousine Service	35	.90
Johnson City, Tenn.	Tri-City 7-4000	Airport Terminal	Tri-City	15 NW	Yellow Cab	50	b 3.50
Joplin, Mo.	7085	Airport Terminal	Municipal	4 N	Yellow Cab	20	c 1.00
Kingsport, Tenn.	Tri-City 7-4000	Airport Terminal	Tri-City	15 NE	Yellow Cab	50	b 3.50
Knoxville, Tenn.	2-6135	Airport Terminal	Municipal	12 SW	Airline Transit Service Cab	50	1.00
Little Rock, Ark.	4-0395	Airport Terminal	Municipal	2½ SE	Yellow Cab	35	.50
Long Beach, Calif.	TUcker 2471	Airport Terminal	Municipal	7 NE	Limousine Service	35	.83
Los Angeles 14, Calif.	TUcker 2471	512 West 6th Street	Lockheed Air Terminal	14½ NW	Limousine Service	60	1.15
Louisville 2, Ky.	HIghland 4600	319 West Walnut Street	Bowman Field	6 SE	Yellow Cab Co.	30	d 1.00
Lynchburg, Va.	788	Airport Terminal	Preston Glenn	7 SW	Southern Cab Co.	30	1.00
Memphis 3, Tenn.	9-3311	Peabody Hotel	Municipal	9 SE	Limousine Service	50	1.00
Mexico City, Mex.	(Ericsson): 18-09-07 (Mexicana) L-79-35	Avenida Cinco de Mayo 18	Central	3½ S	Limousine Service	1:30	e
Milwaukee, Wis.	BRoadway 2206	112 E. Wisconsin Ave.	County	6 S	Yellow Cab	45	.75
Minneapolis, Minn.	GEneva 1655	% NWA—Rand Tower	Metropolitan	7½ SE	Yellow Cab	60	.75
Monterrey N. L., Mex.	90-11	Colonial Hotel	Del Norte	15 N	Limousine Service	30	e
Montreal, Que., Can.	MArquette 9449	Windsor Hotel	Dorval	14	Murray Hill Taxi	45	1.00
Nashville 3, Tenn.	5-7511	Hermitage Hotel	Municipal	6½ SE	Airport Tr. Co.	35	.50
New Haven, Conn.	4-1161	Airport Terminal	Municipal	5 E	Yellow Cab Co.	20	c 1.60
New York 17, N. Y.	HAvemeyer 6-5000	Airlines Terminal, 80 E. 42nd St. Hotel New Yorker Lobby, Rockefeller Center, 18 W. 49th St.	La Guardia	9½ E	Limousine Service	35	1.15
Newark 1, N. J.	MArket 3-2970	Robert Treat Hotel	La Guardia				
Oakland, Calif.	TWin Oaks 1681	1940 Broadway	Municipal	9 SE	O. A. T. Cab	50	1.00
Oklahoma City 2, Okla.	6-3371	Skirvin Hotel	Municipal	9 SW	Limousine Service	40	.75
Palm Springs, Calif.	2163	Airport Terminal	Palm Spgs. Army Airfield	4 SE	Yellow Cab	15	1.00
Philadelphia 2, Pa.	BElgrade 1000	1423 Walnut St.	Municipal	8 S	Limousine Service	45	.85
Phoenix, Ariz.	4-7281	18 East Adams St.	Sky Harbor	3½ SE	Arizona Tours, Inc.	30	.75
Pittsburgh, Pa.	HOmestead 2300	Airport Terminal	County Municipal	11 S	Limousine Service	45	1.15
Providence 3, R. I.	GReenwood 1800	Turks Head Building	R. I. State	6½ S	Limousine Service (g)	30	f .50
Roanoke, Va.	3-4411	Airport Terminal	Woodrum Field	6 N	Virginia Cab Co.	25	1.00
Rochester, Minn.	4360	% NWA—Kahler Hotel	Rochester	1½ SE	Yellow Cab	30	.45
Rochester 4, N. Y.	GEnesee 366	Seneca Hotel Lobby	Municipal	5 SW	Limousine Service	35	.75
St. Louis 1, Mo.	TErryhill 5-3900	Jefferson Hotel	Lambert Field	15 NW	Limousine Service	60	1.15
St. Paul, Minn.	CEdar 6821	% NWA—8 West 5th St.	Metropolitan	7 SW	Yellow Cab	50	.75
San Antonio, Texas	Travis 2691	310 N. St. Mary's St.—Gunter Hotel	Municipal	8½ N	Yellow Cab	1:40	1.00
San Diego 1, Calif.	WOodcrest 2111	U. S. Grant Hotel Arcade	Lindbergh	1½ NW	Taxi	20	c .75
San Francisco 4, Calif.	GArfield 8336	231 Montgomery	Municipal	14 SE	Airdrome Tr. Co.	50	1.15
Seattle, Wash.	SEneca 4040	% NWA—401 University St.	Boeing	5½ SE	Yellow Cab	45	.75
South Bend 16, Ind.	3-1101	Airport Terminal	Bendix	3½ NW	Indiana Cab Co.	15	g .75
Spokane, Wash.	Riverside 7191	% NWA—Davenport Hotel	Felts	5 NE	Yellow Cab	35	.90
Springfield, Mass.	3-7871	Airport Terminal, Westfield	Barnes, Westfield	11 W	Peter Pan Bus Co.	35	1.00
Syracuse 2, N. Y.	8-1665	Onondaga Hotel Lobby	Municipal	8 NW	Limousine Service	40	1.00
Texarkana, Ark.	4000	Airport Terminal	Municipal	3½ SW	Yellow Cab	25	a .75
Toronto, Ont., Canada	WAverly 4661	22 King St., West	Malton	18 NW	Cadillac Livery	60	1.00
Tucson, Ariz.	1500	Pioneer Hotel	Davis-Monthan	6 SE	Limousine Service	35	1.15
Tulsa 3, Okla.	6-1103	507 South Boston Street	Municipal	7 NE	Peoples Cab	40	.75
Washington 5, D. C.	EXecutive 2345	Statler Hotel; 813—15th St., N. W.	Washington National	4 S	Limousine Service	30	.75
Westfield, Mass.	2700	Airport Terminal	Barnes	3 N	Fedora Taxi Co.	20	c .75
Windsor, Ont., Canada	WIndsor 4-8633	Airport Terminal	Windsor	6½ SE	Yellow Cab	30	.75

*—Children's ground transportation fares are generally approximately one-half the published fares. Consult AA Agent for complete details.

a—$0.75 for one; two or more $0.25 each additional.

b—One to four.

c—Approximate fare—pay meter rate.

d—$1.00 for one; two or more $0.75 each.

e—No charge for International passengers.

f—Limousine leaves Providence Biltmore Hotel only.

g—Two or more passengers $0.50 each.

h—For two or more passengers $1.75 each.

Note.—Fares for taxi service apply generally from downtown areas only. Subject to higher charge from outlying sectons and for additional stops.

#—The number of minutes before plane departure when passengers should leave the downtown area in order to allow sufficient time for driving to the airport and necessary formalities before boarding plane.

EXPLANATION OF REFERENCE MARKS ON PAGE 13

EXAMPLE OF PASSENGER FARES

For fares not shown call any American Airlines Office

ONE WAY FARES All Fares are Airport-to Airport and Subject to Government Taxes	Baltimore, Md.	Boston, Mass.	Buffalo, N. Y.	Chicago, Ill.	Cincinnati, Ohio	Cleveland, Ohio	Columbus, Ohio	Detroit, Mich.	Ft. Worth-Dallas, Tex.	Hartford, Conn.	Los Angeles, Calif.	Louisville, Ky.	Memphis, Tenn.	Nashville, Tenn.	New York-Newark	Philadelphia, Pa.	Rochester, N. Y.	St. Louis, Mo.	San Antonio, Tex.	Tucson, Ariz.	Tulsa, Okla.	Washington, D. C.
Akron, O.	.....	28.85	11.60	18.65	11.85	2.50	5.35	.....	57.95	24.30	58.60	16.55	34.90	24.60	20.75	.....	14.55	.....	69.75	92.00	.....	.....
Baltimore, Md.	.....	18.35	24.40	33.45	23.40	.....	27.05	35.80	66.25	13.85	122.55	28.05	43.20	32.95	9.10	4.20	20.25	37.80	78.05	104.05	55.50	2.50
Boston, Mass.	18.35	.....	21.35	44.40	40.55	28.85	34.15	32.75	83.45	4.55	137.90	45.25	60.40	50.10	9.25	14.20	21.35	55.30	95.30	120.80	73.05	20.45
Bristol, Va.	20.00	38.35	43.05	.....	25.65	35.80	.....	54.45	46.25	33.80	109.70	20.95	23.25	12.95	29.10	24.20	40.35	.....	58.05	87.70	.....	17.90
Buffalo, N. Y.	24.40	21.35	.....	24.10	22.30	9.90	15.75	11.35	67.85	16.85	117.60	27.00	45.30	35.00	15.30	20.20	2.90	36.20	79.60	100.45	53.90	25.15
Chicago, Ill.	33.45	44.40	24.10	.....	13.85	16.65	16.10	12.90	43.80	39.85	93.50	13.95	32.25	21.95	36.35	33.60	27.00	12.10	55.50	76.40	29.85	33.45
Cincinnati, O.	23.40	40.55	22.30	13.85	.....	12.40	6.55	.....	46.05	36.05	101.25	4.70	23.00	12.70	32.50	27.55	25.20	.....	57.85	82.70	43.65	21.30
Cleveland, O.	.....	28.85	9.90	16.65	12.40	.....	5.85	.....	58.40	24.30	109.05	17.10	35.40	25.10	20.75	.....	12.80	.....	70.30	92.00	.....	.....
Columbus, O.	27.05	34.15	15.75	16.10	6.55	5.85	.....	.....	52.60	29.65	105.85	11.20	29.55	19.25	26.65	.....	18.65	.....	64.45	87.30	.....	24.95
Dallas-Ft. Worth, Tex.	66.25	83.45	67.85	43.80	46.05	58.40	52.60	56.70	.....	78.90	63.40	41.40	23.05	33.35	75.35	70.50	70.80	31.70	11.80	42.25	14.00	64.20
Dayton, O.	23.40	37.80	19.40	13.85	2.90	9.50	3.65	.....	48.95	33.30	102.20	7.60	25.90	15.60	30.25	.....	22.30	.....	60.80	83.65	.....	21.30
Detroit, Mich.	35.80	32.75	11.35	12.90	.....	.....	.....	.....	56.70	28.20	106.40	26.85	36.10	34.90	26.65	.....	14.30	25.00	68.40	89.30	42.75	36.50
El Paso, Tex.	90.35	107.90	88.60	64.50	69.05	79.55	73.70	77.40	28.55	103.30	38.20	66.15	51.65	61.15	99.45	94.60	91.50	52.55	40.35	13.65	42.55	90.35
Erie, Pa.	30.20	26.25	4.90	24.10	17.45	5.05	10.90	12.45	63.50	21.70	114.10	22.10	40.45	30.15	20.15	25.05	7.80	.....	75.30	97.00	49.75	.....
Hartford, Conn.	13.85	4.55	16.85	39.85	36.05	24.30	29.65	28.20	78.90	.....	133.35	40.70	55.85	45.60	4.75	9.65	16.85	50.80	90.75	116.30	68.50	15.90
Indianapolis, Ind.	26.65	43.45	25.05	8.35	5.55	15.15	9.30	21.20	46.05	38.95	96.55	10.20	28.50	18.20	35.95	31.05	27.95	20.45	54.40	78.90	38.15	26.65
Knoxville, Tenn.	25.10	43.45	48.20	29.80	20.55	.....	.....	.....	41.15	38.95	101.10	15.85	18.10	7.85	34.20	29.35	45.50	.....	52.95	73.25	.....	23.05
Little Rock, Ark.	49.90	67.10	52.00	38.95	29.70	42.10	36.25	50.00	16.35	62.55	78.05	25.00	6.70	17.00	59.00	54.10	54.90	.....	29.35	58.55	.....	47.85
Los Angeles, Calif.	122.55	137.90	117.60	93.50	101.25	109.05	105.85	106.40	63.40	133.35	.....	98.35	83.00	93.25	129.80	126.75	120.50	84.70	75.20	24.55	74.10	122.55
Louisville, Ky.	28.05	45.25	27.00	13.95	4.70	17.10	11.20	26.85	41.40	40.70	98.35	.....	18.30	8.05	37.15	32.25	29.90	.....	53.20	79.85	.....	26.00
Memphis, Tenn.	43.20	60.40	45.30	32.25	23.00	35.40	29.55	36.10	23.05	55.85	83.00	18.30	.....	10.30	52.35	47.40	48.20	.....	34.85	64.50	.....	41.15
Nashville, Tenn.	32.95	50.10	35.00	21.95	12.70	25.10	19.25	34.90	33.35	45.60	93.25	8.05	10.30	.....	42.05	37.10	37.90	.....	45.15	74.75	.....	30.85
New York-Newark	9.10	9.25	15.30	36.35	32.50	20.75	26.65	26.65	75.35	4.75	129.80	37.15	52.35	42.05	.....	4.95	14.00	47.80	87.15	112.70	64.65	11.20
Oklahoma City, Okla.	60.95	78.40	59.15	35.05	48.90	.....	.....	48.00	8.75	73.85	72.15	.....	.....	.....	70.05	65.10	62.05	23.10	20.45	50.95	5.40	60.95
Philadelphia, Pa.	4.20	14.20	20.20	33.60	27.55	.....	.....	.....	70.50	9.65	126.75	32.25	47.40	37.10	4.95	.....	18.90	42.90	82.30	108.25	59.75	6.25
Phoenix, Ariz.	104.85	120.80	100.45	76.40	83.55	92.00	88.20	89.30	47.85	116.30	18.95	80.45	65.30	75.60	112.70	109.05	103.35	67.05	59.65	5.60	55.15	104.85
Providence, R. I.	16.50	2.50	20.05	43.10	39.25	27.50	32.90	31.40	82.15	3.20	136.60	43.95	59.10	48.80	7.40	12.30	17.20	54.00	93.95	119.50	71.70	18.55
Rochester, N. Y.	20.25	21.35	2.90	27.00	25.20	12.80	18.65	14.30	70.80	16.85	120.50	29.90	48.20	37.90	14.00	18.90	.....	39.10	82.50	103.35	56.80	22.45
St. Louis, Mo.	37.80	55.30	36.20	12.10	.....	.....	.....	25.00	31.70	50.80	84.70	.....	.....	.....	47.80	42.90	39.10	.....	43.50	66.20	17.75	37.80
San Diego, Calif.	120.45	136.40	116.05	92.00	99.10	107.55	103.75	104.85	63.40	131.85	5.60	96.20	80.85	96.70	128.30	124.65	118.95	82.65	75.20	21.15	70.75	120.45
San Francisco, Calif.	132.80	144.40	125.75	100.00	112.15	116.65	116.05	113.80	80.50	142.65	.....	112.15	100.10	110.35	138.85	135.90	128.85	100.00	92.30	41.65	88.75	132.80
South Bend, Ind.	.....	41.00	20.50	3.60	17.45	.....	.....	9.30	47.40	36.45	97.10	17.55	.....	25.60	32.95	37.80	23.40	15.70	59.20	80.00	33.45	.....
Syracuse, N. Y.	19.05	19.60	6.55	30.60	28.85	16.45	22.30	17.90	74.40	15.05	124.10	33.55	51.85	41.55	10.35	15.25	3.65	42.75	86.10	107.00	60.45	20.90
Washington, D. C.	2.50	20.45	25.15	33.45	21.30	.....	24.95	36.50	64.20	15.90	122.55	26.00	41.15	30.85	11.20	6.25	22.45	37.80	76.00	104.05	55.50	.....

EXAMPLES OF INTERNATIONAL PASSENGER FARES

ONE WAY FARES All Fares are Subject to Government Taxes		Baltimore, Md.	Boston, Mass.	Buffalo, N. Y.	Chicago, Ill.	Cincinnati, Ohio	Cleveland, Ohio	Columbus, Ohio	Dallas-Ft. Worth, Tex.	Detroit, Mich.	El Paso, Tex.	Hartford, Conn.	Indianapolis, Ind.	Los Angeles, Calif.	Louisville, Ky.	Memphis, Tenn.	Nashville, Tenn.	New York-Newark	Philadelphia, Pa.	St. Louis, Mo.	San Diego, Calif.	Tulsa, Okla.	Washington, D. C.
Mexico City, Mex.	OW	112.25	129.45	114.35	94.20	92.05	104.45	98.60	51.35	104.45	60.75	124.90	93.90	93.00	87.40	69.05	79.35	121.35	116.45	82.05	93.00	65.35	110.20
	RT	218.60	253.00	222.80	182.50	178.20	203.00	191.30	96.80	203.00	109.35	243.90	181.90	167.40	168.90	132.20	152.80	236.80	227.00	158.20	167.40	124.80	214.50
Monterrey, Mex.	OW	96.30	113.20	97.05	73.75	76.10	88.50	82.65	30.05	85.70	39.40	108.65	76.10	77.60	71.40	53.10	63.40	105.10	100.50	61.75	74.25	44.05	94.25
	RT	191.26	225.06	192.76	146.16	150.86	175.66	163.96	58.76	170.06	70.92	215.96	150.86	147.32	141.10	104.86	125.46	208.86	199.66	122.16	140.62	86.76	187.16

OW—One Way.
RT—Round Trip.

Fares are via direct route. Consult American Airlines for permissible indirect routing.
Consult American Airlines Agent concerning special government and children's fares to and from points in Mexico.

PASSENGER FARES ON PAGE 15