Mid-Summer Schedules Effective July 15, 1954
All Schedules Shown in Local Time

BRANIFF *International* AIRWAYS



ON-TIME FRIENDLY SERVICE

Gracious hospitality, an enviable record of "on-time" flying, and a 15-year safety record have made Braniff the airline that's famous on two continents. Fly Braniff, enjoy every minute, and get there on time.

family-fare plan



1 2 price sale

every MONDAY TUESDAY WEDNESDAY



POSTMASTER: Form 3547 Requested

Tulsa, Oklahoma

☆

BRANIFF INTERNATIONAL AIRWAYS
LOVE FIELD • DALLAS 9, TEXAS

Sec. 34.66 P. L. & R.
U. S. POSTAGE
PAID
Permit No. 1609
Dallas, Texas

Mid-Summer Schedules Effective July 15, 1954
All Schedules Shown in Local Time

BRANIFF *International* AIRWAYS



ON-TIME FRIENDLY SERVICE

Gracious hospitality, an enviable record of "on-time" flying, and a 15-year safety record have made Braniff the airline that's famous on two continents. Fly Braniff, enjoy every minute, and get there on time.

TABLE OF CONTENTS

DOMESTIC SCHEDULES	Page
Minneapolis-St. Paul-Chicago-Texas Louisiana and Intermediate Points	
Southbound	2-3
Northbound	4-5
Denver-Texas-Memphis-Louisiana-Miami and Intermediate Points	6-7
Chicago-Sioux City and Service to the Dakotas	8
Domestic Fares	10
PASSENGER INFORMATION	12
INTERNATIONAL SCHEDULES	
Southbound	14
Northbound	15
Connecting Schedules	16-17
International Fares	18
TICKET OFFICES	19

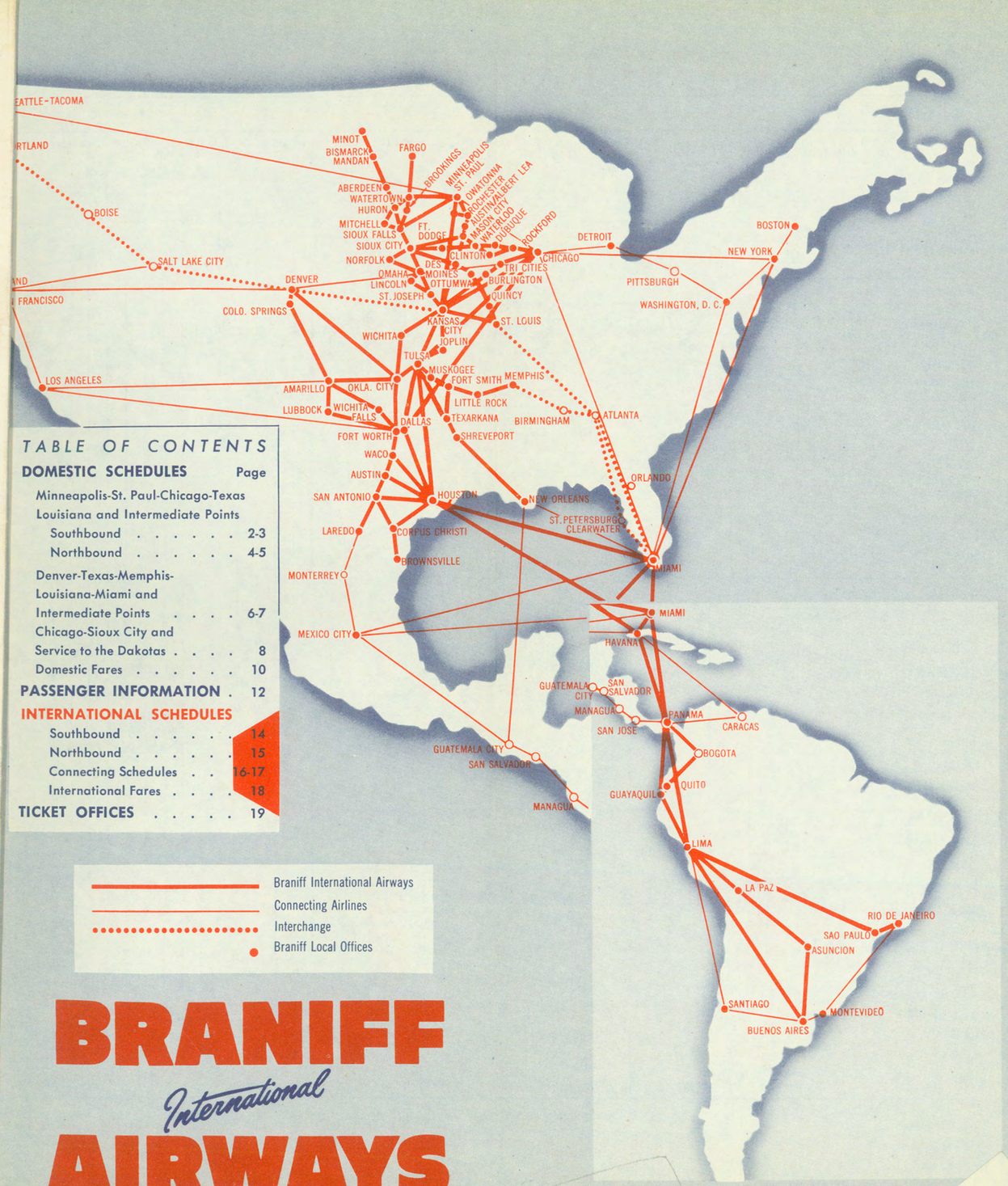

Braniff International Airways
Connecting Airlines
Interchange
Braniff Local Offices

BRANIFF *International* AIRWAYS

DOMESTIC SOUTHBOUND SCHEDULES

READ DOWN — ARRIVALS AND DEPARTURES ARE SHOWN IN LOCAL TIME AS OBSERVED BY EACH CITY — EFFECTIVE JULY 15, 1954

EQUIPMENT: FLIGHT NUMBERS:	DC-6 403	Convair 23	Convair 11	DC-6 25	Convair 525	Convair 21	DC-3 29	DC-3 15	DC-3 159	Convair 301	DC-3 123	DC-3 171	Convair 395	DC-6 31	DC-3 73	Convair 35	DC-3 141	DC-3 191	Convair 351	Convair 51	Convair 53
	AM	AM	AM	AM	AM	AM	AM	AM	AM	AM	AM	AM	AM	AM	AM	PM	AM	AM	AM	PM	PM
MINOT (CST) Ar																					
BISMARCK " Lv																					
FARGO " Lv																					
ABERDEEN " Lv																					
Minneapolis-St. Paul " Ar																					
" Lv													7 15				6 40	7 30	9 15		
WATERTOWN " Lv																					
HURON " Ar																		8 50			
" Lv																		9 00			
MITCHELL " Lv																		9 52			
BROOKINGS " Lv																					
SIOUX FALLS " Ar												7 30					7 10				
" Lv																	7 35				
SIOUX CITY " Lv																	7 59				
OWATONNA ♀ " Lv																	8 25				
ROCHESTER " Lv																	9 05				
AUSTIN, MINN. " Lv																					
MASON CITY " Lv																					
WATERLOO (CST) Lv																					
Chicago ≠ (CDT) Ar					2 15									9 10	7 15					*12 30	
" Lv															8 30						
MOLINE # " Lv															9 12						
BURLINGTON # (CDT) Lv																					
Des Moines (CST) Ar												8 31					9 47		10 26		
" Lv												8 46					10 02		10 41		
OTTUMWA (CST) Lv																	10 39				
QUINCY # (CDT) Lv																	♦12 28				
NORFOLK (CST) Lv																					
Omaha " Ar											7 00		8 44					10 28			
" Lv											♦ 7 32		9 04					10 43			
LINCOLN " Lv											8 29										
ST. JOSEPH " Lv											8 54										
Kansas City " Ar					3 25						9 10		9 58	10 00			1 10				
(CST) Lv					3 50						11 35	9 56	10 20	10 25	9 40			11 49	11 37	*12 10	1 40
St. Louis # (CDT) Ar																					2 05
Lv														11 25							
Wichita (CST) Lv					4 55								11 31	11 40							3 10
" Lv					5 10						DC-6 603		*11 46				Convair 39	Convair 355			3 25
JOPLIN " Lv														12 30							
Tulsa " Ar					6 03						PM			*12 45					1 21		4 18
" Lv					6 20						Thurs-day and Satur-day only			1 45			From Amarillo See Page 6		1 36		4 33
Oklahoma City " Ar		Mon-day and Friday only				7 20			7 20		*12 30			2 25		2 20	1 58	5 00		3 15	
" Lv									8 25		1 40		1 55	3 35		◊ 3 36	2 30			4 39	*5 33
MUSKOGEE " Lv									9 09		2 10					◊ 4 00	2 45				6 00
FT. SMITH " Lv									9 24								2 55				
TEXARKANA " Lv									9 53		To Latin Amer-ica See Page 14					◊ 5 00					5 33
Fort Worth ¶ " Lv									10 33								4 04	6 14		7 14	6 05
" Lv									11 34								4 39			7 35	*6 20
Dallas " Ar		8 30	♦ 7 00	♦ 7 35	♦ 7 50		8 00			9 50	♦12 20	10 58		1 45							6 30
" Lv		8 30	7 44	8 49	9 00					10 05	2 04	11 15		2 25							
Fort Worth ¶ " Ar		9 40		9 15						10 15		♦12 01		3 35							7 46
" Lv		10 10										12 59									
SHREVEPORT " Lv												◊ 1 20									
WACO " Lv																					
New Orleans " Ar			8 30							11 37		1 40									
" Lv			◊ 9 05							12 12		2 10									
Houston " Ar			◊ 9 20									To Latin Amer-ica See Page 14									
" Lv			10 20																		
AUSTIN, TEX. " Lv			10 35																		
San Antonio " Ar			◊11 35																		
" Lv				10 14																	
LAREDO " Ar																					
CORPUS CHRISTI " Ar																					
" Lv																					
BROWNSVILLE (CST) Ar																					
	AM	AM	AM	AM	AM		AM	PM	PM	PM	PM	PM	PM	PM	PM	PM	PM	PM	PM	PM	PM

FOR EXPLANATION OF REFERENCE MARKS AND SYMBOLS SEE PAGE 8. ALL FLIGHTS DAILY UNLESS OTHERWISE INDICATED.

DOMESTIC SOUTHBOUND SCHEDULES

READ DOWN — ARRIVALS AND DEPARTURES ARE SHOWN IN LOCAL TIME AS OBSERVED BY EACH CITY — EFFECTIVE JULY 15, 1954

EQUIPMENT: FLIGHT NUMBERS:	Convair 57	DC-6 55	S/F 953	Convair 968	DC-3 157	Convair 357	Convair 397	DC-3 103	DC-6 61	DC-3 106	DC-3 109	DC-3 145	Convair 375	Convair 41	Convair 319	C-47 851
	PM	PM	PM	PM	AM	PM	PM	PM	PM	PM	PM	PM	PM	PM	PM	AM
MINOT (CST) Lv										3 25						
BISMARCK " Lv										4 21						
FARGO " Lv										↓	4 25					
ABERDEEN " Lv								1 30		5 26	5 48					
Minneapolis-St. Paul " Ar											6 18					
" Lv					10 40	1 30	2 30				6 33	4 30	* 6 15	8 15		
WATERTOWN " Lv								2 30		5 54	♦ 7 01					Daily except Sun-day and Mon-day
HURON " Ar					12 00						7 32			9 17		
" Lv					♦12 10			2 57		To Twin Cities See Page 6	7 42			9 29		
MITCHELL " Lv					1 02			3 22			8 34			10 10		
BROOKINGS " Lv						2 11		3 32					* 6 56			
SIOUX FALLS " Ar								4 24								
" Lv						3 00							7 46			
SIOUX CITY " Lv																
OWATONNA ♀ " Lv														8 30		5 30
ROCHESTER " Lv																↓
AUSTIN, MINN. " Lv																6 55
MASON CITY " Lv																
WATERLOO (CST) Lv																C
Chicago ≠ (CDT) Ar																A
" Lv		♦ 3 25							* 6 00							R
MOLINE # " Lv																G
BURLINGTON # (CDT) Lv																O
Des Moines (CST) Ar						3 35						5 59	8 21			
" Lv						3 50						♦ 6 14	8 36			O
OTTUMWA (CST) Lv				From Den-ver See Page 6												N
QUINCY # (CDT) Lv																
NORFOLK (CST) Lv																L
Omaha " Ar					1 36		3 59	5 00			9 10					Y
" Lv					2 17		4 25	5 15			9 25					
LINCOLN " Lv					2 32						9 57					
ST. JOSEPH " Lv					3 27		5 19				11 04					7 23
Kansas City " Ar				3 00	↓ 3 52		5 50	6 21				8 49	9 32	9 40		7 45
(CST) Lv				5 12	4 15	4 46	6 55							10 00	11 49	↓
St. Louis # (CDT) Ar				5 35		5 05	7 10	DC-3 63								9 00
Lv				To At-lanta St. Peters-burg and Miami See Page 6	5 20									11 05		9 15
Wichita (CST) Lv					6 04	* 6 16	8 03							11 20		
" Lv					♦ 6 19	* 6 31	8 18	PM								
JOPLIN " Lv														12 13		
Tulsa " Ar				6 27	7 14									12 28		
" Lv		From Den-ver See Page 6				7 47	9 18				7 10					11 25
Oklahoma City " Ar					8 40			9 35			7 25			1 28		
" Lv		* 5 50			10 24											
MUSKOGEE " Lv		* 6 15														
FT. SMITH " Lv																
TEXARKANA " Ar																
Fort Worth ¶ " Lv																
" Lv		* 5 45														
Dallas " Ar		* 6 10														
" Lv																
Fort Worth ¶ " Ar																
" Lv																
SHREVEPORT " Lv																
WACO " Lv																
New Orleans " Ar																
" Lv																
Houston " Ar																
" Lv		7 24														
AUSTIN, TEX. " Lv		7 59														
San Antonio " Ar		◊ 8 15														
" Lv																
LAREDO " Ar		◊ 9 15														
CORPUS CHRISTI " Ar																
" Lv																
BROWNSVILLE (CST) Ar																
	PM	PM	PM	PM	PM	PM	PM	PM	PM	PM	PM	PM	PM	PM	PM	AM

Connects Flight 51 at Houston

THE TEXAN-AIRE

Convair 365 — PM — From Denver See Page 6

FOR EXPLANATION OF REFERENCE MARKS AND SYMBOLS SEE PAGE 8. ALL FLIGHTS DAILY UNLESS OTHERWISE INDICATED.

Map shows only service scheduled on this page

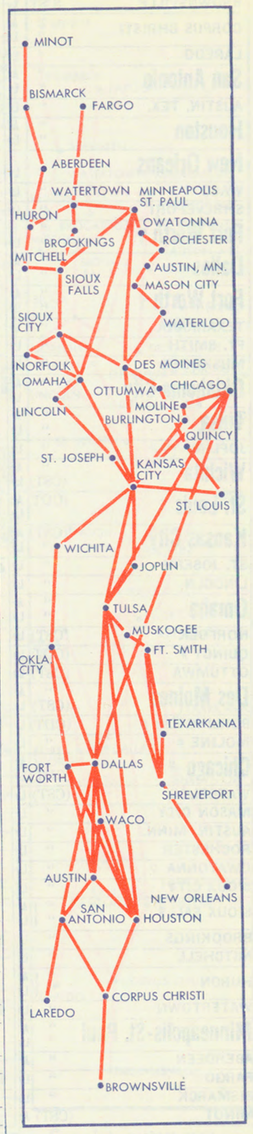

Complete system map appears on Page 1

DOMESTIC NORTHBOUND SCHEDULES

READ DOWN — ARRIVALS AND DEPARTURES ARE SHOWN IN LOCAL TIME AS OBSERVED BY EACH CITY — EFFECTIVE JULY 15, 1954

EQUIPMENT: FLIGHT NUMBERS:	DC-3 102	DC-3 116	DC-3 105	Convair 376	Convair 318	DC-3 140	Convair 322	Convair 320	Convair 28	DC-6 20	Convair 324	DC-3 104	S/F 954	Convair 392	DC-3 152	DC-3 26	Convair 34	DC-6 30	Convair 32	DC-6 400	DC-6 600
	AM	AM	AM	AM	AM	AM	AM	AM	AM	AM	AM	PM	PM	AM	AM	AM	AM	AM	AM	AM	AM
BROWNSVILLE (CST) Lv																			◊ 8 45	From Latin America See Page 15	From Latin America See Page 15
CORPUS CHRISTI " Ar / " Lv																			◊ 9 45 / 10 05		
LAREDO " Lv																			10 49		
San Antonio " Ar / " Lv									6 50 / 7 34	* 7 30	6 10 / 7 06 / 7 30						10 40			10 10 / 10 30	10 25 / 10 45
AUSTIN, TEX. " Lv																					
Houston " Ar / " Lv								7 00						9 25 / 10 31	7 15 / 9 14			10 40			
New Orleans " Lv																					
WACO " Lv																					
SHREVEPORT " Lv																					
Fort Worth ¶ " Ar / " Lv							7 15	8 12 / 8 35	8 30 / 9 00 / 9 15 / 9 25	8 35 / 9 05	8 40 / 9 10			11 02 / *11 30	9 50 / 10 56 / 11 31	11 55 / *12 10	11 51 / 12 20 / 12 35 / *12 45	11 50 / *12 15	11 45 / *12 25	11 40	11 55
Dallas " Ar / " Lv																				Monday and Thursday only	Wednesday and Friday only
Fort Worth ¶ " Ar / " Lv							8 13 / 8 28	To Denver See Page 7	To Amarillo See Page 7		To Denver See Page 7		From Miami, St. Petersburg and Atlanta See Page 7	12 43 / 12 58	11 44 / *12 15 / 1 04	11 55 / *12 10	To Denver See Page 7	EL CONQUISTADOR	1 23 / 1 38		
TEXARKANA " Lv																					
FT. SMITH " Lv																					
MUSKOGEE " Lv																					
Oklahoma City " Ar / " Lv							9 18 / 9 33		DC-3 22				1 15 / 1 40	2 05 / 2 30	2 01 / 2 20	To Amarillo See Page 7	To Denver See Page 7		2 28 / 2 43		
Tulsa " Ar / " Lv									AM				1 59	3 21 / 3 40					3 38 / 3 58		
JOPLIN " Lv							10 28		◊11 20	*11 20		12 15									
Wichita " Ar / (CST) Lv												◊12 45									
St. Louis # (CDT) Ar / " Lv						9 00						1 42									
Kansas City (CST) Ar / " Lv	6 45	◊ 7 15		◊ 8 00	8 40							2 09 / 2 24									
ST. JOSEPH " Lv	◊ 7 15											3 10									
LINCOLN " Lv		8 27				9 31 / 9 50															
Omaha " Ar / " Lv	8 05 / 8 20	8 54 / 9 09					9 47														
NORFOLK (CST) Lv							9 36														
QUINCY # (CDT) Lv							10 08 / 10 23														
OTTUMWA (CST) Lv									1 48												
Des Moines " Ar / (CST) Lv				8 54 / 9 10					2 30												
BURLINGTON # (CDT) Lv							11 16		3 30												
MOLINE # " Lv							◊12 00														
Chicago # (CDT) Lv				9 58			12 27														
WATERLOO (CST) Lv																					
MASON CITY " Lv				10 43																	
AUSTIN, MINN. " Lv																					
ROCHESTER " Lv																					
OWATONNA ♀ " Lv																					
SIOUX CITY " Lv	9 11																				
SIOUX FALLS " Ar / " Lv	9 48 / 9 58	10 15 / 10 25	From Twin Cities See Page 8		10 45 / 10 55																
BROOKINGS " Lv	10 28																				
MITCHELL " Lv		11 01																			
HURON " Ar / " Lv		11 24 / 11 39																			
WATERTOWN " Lv	10 55	◊12 14																			
Minneapolis-St. Paul " Ar / " Lv		1 24	◊12 38																		
ABERDEEN " Ar	11 50		1 57																		
FARGO " Lv			2 43																		
BISMARCK " Lv																					
MINOT (CST) Ar																					
	AM	PM	PM	AM	AM	PM		AM	AM	PM	AM	PM	PM	PM	PM	PM	PM	PM	PM	AM	AM

FOR EXPLANATION OF REFERENCE MARKS AND SYMBOLS SEE PAGE 8. ALL FLIGHTS DAILY UNLESS OTHERWISE INDICATED.

DOMESTIC NORTHBOUND SCHEDULES

READ DOWN — ARRIVALS AND DEPARTURES ARE SHOWN IN LOCAL TIME AS OBSERVED BY EACH CITY — EFFECTIVE JULY 15, 1954

EQUIPMENT: FLIGHT NUMBERS:	DC-3 138	DC-3 158	Convair 44	DC-3 48	Convair 40	DC-3 42	Convair 396	Convair 54	DC-6 50	Convair 58	Convair 350	DC-3 98	DC-6 78	Convair 60	Convair 560	C-47 850
	PM	AM	PM	PM	PM	PM	PM	PM	PM	PM	PM	PM	PM	PM	AM	PM
BROWNSVILLE (CST) Lv				◊12 25	1 45					◊ 4 15		◊ 5 45				Daily Except Saturday and Sunday
CORPUS CHRISTI " Ar / " Lv				1 25 / 1 40						◊ 5 15 / 5 30						
LAREDO " Lv						◊12 35										
San Antonio " Ar / " Lv				2 40 / 2 55		1 38 / 1 48		4 50						10 00 / 10 44		
AUSTIN, TEX. " Lv				3 38		2 31		5 34				7 00	9 00			
Houston " Ar / " Lv			4 00		2 41 / 2 55		4 25		5 25		* 6 15			11 25		
New Orleans " Lv		◊11 20		4 27								7 49		11 56 / 12 06		
WACO " Lv						3 41 / 3 51										
SHREVEPORT " Lv		1 14														
Fort Worth ¶ " Ar / " Lv			5 12 / 5 40	5 05	4 07 / 4 35	4 06		6 30 / 7 05	6 35 / * 7 00	6 41 / * 7 15			10 10	12 21	1 05	7 45
Dallas " Ar / " Lv			* 5 55 / * 6 10					* 7 20 / * 7 35								
Fort Worth ¶ " Ar / " Lv																
TEXARKANA " Lv		2 40								8 13 / 8 28		9 08 / 9 23			2 03 / 2 18	8 57 / 9 07
FT. SMITH " Lv			To Amarillo See Page 7					To Denver See Page 7								
MUSKOGEE " Lv		3 25 / 3 40			5 33 / * 5 48		6 25 / * 6 40		8 05 / 8 20							
Oklahoma City " Ar / " Lv								DC-3 144		9 18 / 9 33					3 08 / 3 23	10 10 / 10 20
Tulsa " Ar / " Lv		4 29	Convair 300	Convair 963	6 38 / 6 53		7 47 / 8 15	PM / 8 20		10 28 / 10 50	10 30				4 18 / 4 40	11 23 / 11 45
JOPLIN " Lv			PM	PM						11 41 / 11 56						
Wichita (CST) Ar / (CDT) Lv	4 35	5 26 / 5 45	* 7 15	7 26 / 7 50	7 48 / 8 10		9 09 / 9 24	9 05 / 9 30								
St. Louis (CST) Ar / " Lv	◊ 5 55		5 00													
Kansas City (CST) Ar / " Lv	5 10 / 5 25	5 45														
ST. JOSEPH " Lv	6 52															
LINCOLN " Lv	7 19 / 7 34	◊ 6 51	* 5 51 / * 6 10	To Colorado Springs and Denver See Page 7			10 12 / 10 57									
Omaha " Ar / " Lv					11 00				11 40							
NORFOLK (CST) Lv																
QUINCY # (CDT) Lv																
OTTUMWA (CST) Lv																
Des Moines " Ar / (CST) Lv																
BURLINGTON # (CDT) Lv																
MOLINE # " Lv																
Chicago # (CDT) Lv																
WATERLOO (CST) Lv	8 25															
MASON CITY " Lv																
AUSTIN, MINN. " Lv																
ROCHESTER " Lv																
OWATONNA ♀ " Lv																
SIOUX CITY " Lv																
SIOUX FALLS " Ar / " Lv	9 02 / 9 12															
BROOKINGS " Lv																
MITCHELL " Lv																
HURON " Ar / " Lv																
WATERTOWN " Lv																
Minneapolis-St. Paul " Ar / " Lv	10 26		7 30				11 24			2 14						
ABERDEEN " Ar																
FARGO " Lv																
BISMARCK " Lv																
MINOT (CST) Ar																
	PM	PM	PM	PM	PM	PM	PM	PM	PM	AM	PM	PM	PM	PM	AM	AM

FOR EXPLANATION OF REFERENCE MARKS AND SYMBOLS SEE PAGE 8. ALL FLIGHTS DAILY UNLESS OTHERWISE INDICATED.

Map shows only service scheduled on this page

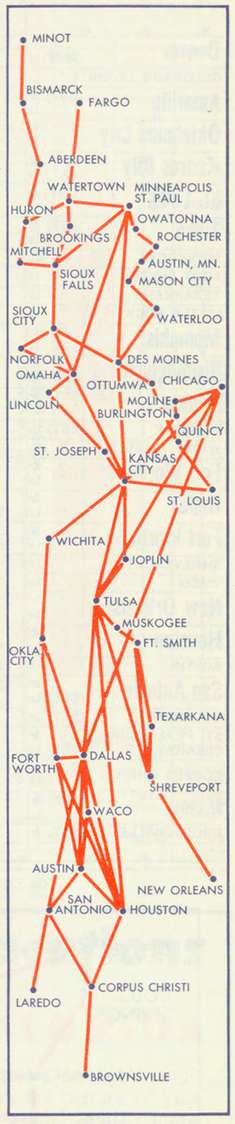

Complete system map appears on Page 1

DOMESTIC SOUTH AND EASTBOUND SCHEDULES

COLORADO — OKLAHOMA — TEXAS — ARKANSAS — LOUISIANA — FLORIDA

READ DOWN — ARRIVALS AND DEPARTURES ARE SHOWN IN LOCAL TIME AS OBSERVED BY EACH CITY — EFFECTIVE JULY 15, 1954

EQUIPMENT: FLIGHT NUMBERS:	DC-3 15	Convair 325	Convair 301	Convair 351	Convair †901	Convair 39	Convair 35	DC-6 31	Convair 51	Convair 53	Convair ‡968	S/F †953	Convair 57	DC-3 67	Convair 365	DC-6 61	Convair 345
	AM	AM	AM	PM	AM	AM	PM	PM	PM	PM	PM	PM	PM	PM	PM	PM	PM
Denver (MST) Lv		3 50	From Kansas City See Page 2		7 45			From Chicago See Page 2	From Chicago See Page 3		* 12 25		12 50		* 3 45		6 00
COLORADO SPRINGS " Lv		↓			♦ 8 25								1 30				* 6 40
Amarillo (CST) Ar		6 35			10 46	11 10				2 45			3 51	4 45			9 01
" Lv		6 55			11 05								4 15				9 20
Oklahoma City " Ar					12 12			12 30	4 18		3 45	3 00		6 10	7 10		
" Lv					*12 30			*12 45	4 33		J 4 20	* 5 12		♦ 6 25	7 25		
Kansas City (CST) Ar											6 27	* 5 35		7 11			
St. Louis (CDT) Ar														7 26			
Tulsa (CST) Ar				1 21	1 08						DC-6 55			7 55		From Chicago See Page 3	
" Lv				1 36	1 23									8 35			
MUSKOGEE " Lv					2 11									↓			
FORT SMITH " Lv					↓									9 38			
TEXARKANA " Lv					3 20									10 29			
LITTLE ROCK " Lv					4 03												
Memphis " Ar					4 35									DC-3 63			
" Lv					5 44									PM			
Birmingham (CST) Ar					* 6 00												
" Lv					7 47						From Chicago See Page 3						
Atlanta (EST) Ar					8 26												
Lv					↓												
LUBBOCK (CST) Lv		* 7 46			↓	* 12 01			5 33	3 36		7 55				From Chicago See Page 3	
WICHITA FALLS " Lv		9 02			↓	1 17			*6 00	4 52		8 33					
Fort Worth ¶ " Ar		9 40			↓	↓			↓	↓		↓					
" Lv		9 55			↓	↓			↓	↓		↓					
Dallas " Ar		10 10	10 58		↓	1 58	2 20	1 45	7 14	5 33	5 45	10 38	5 50	9 35	8 25	8 20	10 55
" Lv	9 50	↓	11 15		↓	2 30	↓	2 25	7 35	6 05	* 6 10	10 55	* 6 15	↓	8 50	8 50	
Fort Worth ¶ " Ar	10 05	↓	↓	3 15	↓	2 45	↓	↓	↓	6 20	↓	↓	↓	10 57	↓	↓	
" Lv	10 15	↓	♦12 01	↓	↓	2 55	↓	↓	↓	*6 30	↓	↓	↓	11 32	↓	↓	
SHREVEPORT " Lv	↓	↓	↓	4 39	↓	↓	↓	↓	↓	↓	↓	↓	↓	↓	↓	↓	
WACO " Lv	↓	↓	↓	↓	↓	↓	↓	↓	↓	↓	↓	↓	↓	↓	↓	↓	
New Orleans " Ar	↓	↓	12 59	↓	↓	4 04	3 36	↓	8 34	7 46	↓	12 03	7 24	↓	10 04	↓	
" Lv	↓	↓	◊ 1 20	↓	↓	4 39	◊ 4 00	↓	↓	↓	↓	↓	7 59	↓	↓	↓	
Houston " Ar	↓	↓	↓	↓	10 22	↓	↓	↓	↓	↓	7 20	10 38	◊ 8 15	↓	↓	10 00	
" Lv	↓	↓	◊ 2 40	↓	↓	↓	◊ 5 00	↓	↓	↓	↓	10 55	◊ 9 15	↓	↓	↓	
AUSTIN " Lv	11 37	↓	↓	↓	↓	↓	↓	↓	↓	↓	↓	↓	↓	↓	↓	↓	
San Antonio " Ar	12 12	↓	↓	↓	↓	↓	↓	↓	↓	↓	↓	↓	↓	↓	↓	↓	
(CST) Lv	↓	↓	↓	↓	↓	↓	↓	↓	↓	↓	↓	↓	↓	↓	↓	↓	
ORLANDO (EST) Ar	↓	↓	↓	↓	↓	↓	↓	↓	↓	↓	↓	↓	↓	↓	↓	↓	
ST. PETERSBURG/ CLEARWATER " Ar	↓	↓	↓	↓	↓	↓	↓	↓	↓	↓	↓	↓	↓	↓	↓	↓	
(EST) Lv	↓	↓	↓	↓	↓	↓	↓	↓	↓	↓	↓	↓	↓	↓	↓	↓	
CORPUS CHRISTI (CST) Ar	↓	↓	↓	↓	↓	↓	↓	↓	↓	↓	↓	↓	↓	↓	↓	↓	
Lv	↓	↓	↓	↓	↓	↓	↓	↓	↓	↓	↓	↓	↓	↓	↓	↓	
Miami (EST) Ar	↓	↓	↓	↓	↓	↓	↓	↓	↓	↓	↓	↓	↓	↓	↓	↓	
Lv	↓	↓	↓	↓	↓	↓	↓	↓	↓	↓	↓	↓	↓	↓	↓	↓	
BROWNSVILLE (CST) Ar	↓	↓	↓	↓	↓	↓	↓	↓	↓	↓	↓	↓	↓	↓	↓	↓	
	PM	AM	PM	PM	PM	PM	PM	PM	PM	PM	PM	AM	PM	PM	PM	PM	PM

FOR EXPLANATION OF REFERENCE MARKS AND SYMBOLS SEE PAGE 8. ALL FLIGHTS DAILY UNLESS OTHERWISE INDICATED.

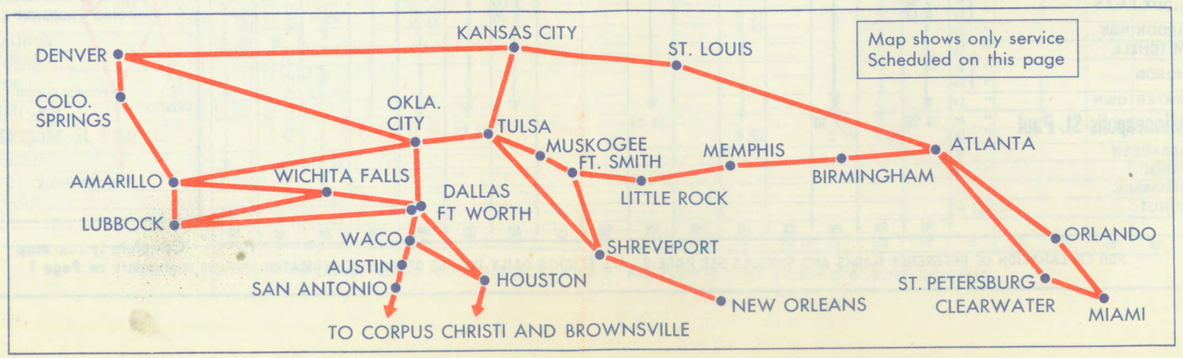

DOMESTIC NORTH AND WESTBOUND SCHEDULES

FLORIDA — LOUISIANA — ARKANSAS — TEXAS — OKLAHOMA — COLORADO

READ DOWN — ARRIVALS AND DEPARTURES ARE SHOWN IN LOCAL TIME AS OBSERVED BY EACH CITY — EFFECTIVE JULY 15, 1954

EQUIPMENT: FLIGHT NUMBERS:	Convair 320	Convair 324	DC-6 20	Convair 28	Convair 32	DC-6 30	Convair 34	DC-3 26	DC-3 152	S/F *954	DC-3 158	Convair †902	DC-3 48	Convair 44	DC-6 50	Convair 58	Convair 54
	AM	AM	AM	PM	PM	PM	PM	PM	PM	AM	AM	AM	PM	PM	PM	PM	PM
BROWNSVILLE (CST) Lv													♦ 12 25				
Miami (EST) Ar										♦ 7 00		8 00	1 25				
Lv										↓		↓	1 40				
CORPUS CHRISTI (CST) Ar		6 10			◊ 8 45					8 08		↓	2 40			◊ 4 15	
ST. PETERSBURG/ CLEARWATER (EST) Ar		↓			↓					8 30		↓	2 55			↓	
Lv		↓			↓					↓		↓	3 38			◊ 5 15	
ORLANDO (EST) Lv		↓			◊ 9 45					↓		↓	↓			5 30	
San Antonio (CST) Ar		↓	* 7 30	6 50	10 05		10 40			↓		↓	4 27			↓	
" Lv		↓	↓	♦ 7 34	10 49		↓			↓		↓	↓			↓	
AUSTIN " Lv		↓	↓	↓	↓		↓			↓		↓	5 05			↓	
Houston " Ar	♦ 7 00	7 06	↓	↓	↓	10 40	↓			↓		↓	↓	4 00	5 25	↓	
" Lv	↓	♦ 7 30	↓	↓	↓	↓	↓	♦ 7 15		↓	11 20	↓	↓	↓	↓	↓	
New Orleans " Ar	↓	↓	↓	↓	↓	↓	↓	9 14		↓	↓	↓	↓	↓	↓	↓	
" Lv	↓	↓	↓	↓	↓	↓	↓	↓		↓	↓	↓	↓	↓	↓	↓	
WACO " Lv	↓	↓	↓	↓	↓	↓	↓	↓		↓	↓	↓	↓	↓	↓	↓	
SHREVEPORT " Lv	↓	↓	↓	↓	↓	↓	↓	↓		↓	↓	↓	↓	↓	↓	↓	
Fort Worth ¶ " Ar	↓	↓	↓	↓	↓	↓	↓	↓		↓	↓	↓	↓	↓	↓	↓	
" Lv	↓	↓	↓	↓	↓	↓	↓	↓		↓	↓	↓	↓	↓	↓	↓	
Dallas " Ar	8 12	8 42	8 35	8 30	11 45	11 50	11 51	↓		↓	↓	↓	↓	5 12	6 35	6 41	6 30
" Lv	8 35	9 10	9 05	9 00	*12 25	* 12 15	12 20	↓		↓	↓	↓	↓	5 40	* 7 00	* 7 15	7 05
Fort Worth ¶ " Ar	↓	↓	To Chicago See Page 4	9 15	↓	To Chicago See Page 4	12 35	↓		↓	↓	↓	↓	* 5 55	↓	↓	* 7 20
" Lv	↓	↓	↓	9 25	↓	↓	*12 45	↓		↓	↓	↓	↓	* 6 10	↓	↓	* 7 35
WICHITA FALLS " Lv	↓	↓	↓	10 17	↓	↓	1 37	↓		↓	↓	↓	↓	7 02	↓	↓	9 15
LUBBOCK (CST) Lv	↓	↓	↓	11 30	↓	↓	↓	↓		↓	↓	↓	↓	8 15	↓	↓	↓
Atlanta (EST) Ar	↓	↓	↓	↓	↓	↓	↓	↓		10 35	↓	11 23	↓	↓	↓	↓	↓
Lv	↓	↓	↓	↓	↓	↓	↓	↓		*10 50	↓	11 50	↓	↓	↓	↓	↓
Birmingham (CST) Ar	↓	↓	↓	↓	↓	↓	↓	↓		↓	↓	11 38	↓	↓	↓	↓	↓
" Lv	↓	↓	↓	↓	↓	↓	↓	↓		↓	↓	*11 57	↓	↓	↓	↓	↓
Memphis " Ar	↓	↓	↓	↓	↓	↓	↓	↓	8 25	↓	↓	1 05	↓	↓	↓	↓	↓
" Lv	↓	↓	↓	↓	↓	↓	↓	↓	9 36	↓	↓	1 30	↓	↓	↓	↓	↓
LITTLE ROCK " Lv	↓	↓	↓	↓	↓	↓	↓	9 50	10 45	↓	↓	2 35	↓	↓	↓	↓	↓
TEXARKANA " Lv	↓	↓	↓	↓	↓	↓	↓	10 56	11 20	↓	2 40	↓	↓	↓	↓	↓	↓
FORT SMITH " Lv	↓	↓	↓	↓	↓	↓	↓	11 31	11 44	↓	↓	3 36	Convair ‡963	↓	↓	↓	↓
MUSKOGEE " Lv	↓	↓	↓	↓	↓	↓	↓	11 55	♦12 15	↓	↓	↓	↓	↓	↓	↓	↓
Tulsa " Ar	↓	↓	↓	↓	↓	↓	↓	♦ 12 10	↓	↓	↓	4 13	↓	↓	↓	↓	↓
(CST) Lv	↓	↓	↓	↓	↓	↓	↓	↓	↓	↓	↓	4 28	↓	↓	↓	↓	↓
St. Louis (CDT) Ar	↓	↓	↓	↓	↓	↓	↓	↓	↓	1 15	3 25	↓	7 15	↓	↓	8 13	9 53
Lv	↓	↓	↓	↓	↓	↓	↓	↓	↓	1 40	3 40	↓	7 26	↓	↓	8 28	10 13
Kansas City (CST) Ar	↓	↓	↓	↓	↓	↓	↓	1 00	To Kansas City See Page 4	1 59	To Kansas City See Page 5	5 09	J 7 50	↓	To Chicago See Page 5	To Twin Cities See Page 5	10 55
" Lv	↓	↓	↓	↓	1 23	↓	↓	1 10	↓	↓	↓	5 24	↓	↓	↓	↓	11 23
Oklahoma City " Ar	↓	10 08	↓	↓	↓	↓	2 41	2 40	↓	↓	↓	6 35	↓	↓	↓	↓	↓
" Lv	↓	10 23	↓	↓	↓	↓	3 00	↓	↓	↓	↓	6 55	↓	↓	↓	↓	↓
Amarillo (CST) Ar	10 15	↓	↓	↓	To Chicago See Page 4	↓	3 42	↓	↓	↓	↓	7 37	↓	↓	↓	↓	↓
" Lv	10 35	↓	↓	12 08	↓	↓	↓	↓	↓	↓	↓	↓	↓	↓	↓	↓	↓
COLORADO SPRINGS (MST) Lv	11 17	↓	↓	↓	↓	↓	↓	↓	↓	↓	↓	8 05	↓	↓	↓	↓	↓
Denver (MST) Ar	11 45	11 58	↓	↓	↓	↓	4 10	↓	↓	↓	↓	↓	9 40	8 53	↓	↓	↓
	AM	AM	AM	PM	PM	PM	PM	PM	PM	PM	PM	PM	PM	PM	PM	PM	PM

FOR EXPLANATION OF REFERENCE MARKS AND SYMBOLS SEE PAGE 8. ALL FLIGHTS DAILY UNLESS OTHERWISE INDICATED.

Your choice of Mountain or Seaside vacations

Cool COLORADO

There's fun for the whole family in Colorado—dude ranches, trout fishing, mountain trails to ride or hike, breath-taking scenery everywhere. Fast, frequent Braniff flights to Colorado Springs and Denver will add days to your playtime. Braniff's family half-fare plan will help you have the most fun for the least cost.



Fabulous FLORIDA

The sun-drenched beach, palm trees and magic tropic nights—maybe that's the picture of your dream vacation. Braniff can take you there, too, in a few hours. Braniff operates interchange flights with Eastern Airlines to St. Petersburg, Clearwater, Orlando and Miami. It's through service, one ticket, same airplane all the way.

KANSAS CITY — MINNEAPOLIS - ST. PAUL — MINOT
CHICAGO — ROCKFORD — SIOUX CITY • KANSAS CITY — FARGO

READ DOWN — **SOUTH AND EASTBOUND** — **NORTH AND WESTBOUND** — READ UP

DC-3 109	DC-3 106	DC-3 103	Convair 357	DC-3 164	DC-3 168	DC-3 162	DC-3 160	DC-3 166	DC-3 141	EQUIPMENT / FLIGHT NUMBERS	DC-3 102	DC-3 105	DC-3 116	DC-3 161	DC-3 140	DC-3 165	DC-3 167	DC-3 163	DC-3 169	Convair 396
PM	PM	PM	PM	PM	PM	PM	AM	AM	PM		AM	PM	PM	PM	PM	PM	PM	PM	PM	PM
	3 25									Lv MINOT (CST) Ar		2 43								
	4 21	1 30								Lv FARGO " Ar	11 50	1 57								
	5 26									Lv BISMARCK-MANDAN " Lv		♦12 43								
	5 59									Ar HURON " Lv		11 58								
	6 14									Lv HURON " Lv		11 43								
	♦ 6 49									Lv WATERTOWN " Lv		11 13								
	7 59									Ar Lv **Minneapolis-St. Paul** " Lv Ar		9 50								
4 25			1 30						♦ 6 40	Lv WATERTOWN " Lv	10 55		1 24		12 51					11 24
5 48		2 30								Lv BROOKINGS " Lv	10 28		♦12 14							
		2 57								Ar HURON " Lv			11 39							
6 18										Lv HURON " Ar			11 24							
6 33										Lv MITCHELL " Lv			11 01							
♦ 7 01				Connects Flight 152 at Waterloo See Page 8						Lv SIOUX FALLS " Lv	9 58		10 25							
7 42		3 32	2 11						7 10	Lv OWATONNA♀ " Lv					12 27	Connects Flight 357 at Waterloo See South Bound				10 57
									7 35	Lv ROCHESTER " Lv					♦12 00					
									7 59	Lv AUSTIN, MINN. " Lv				12 05						
8 19		4 09				1 10	♦ 7 15			Ar Lv **Sioux City** " Lv Ar	9 11			11 15	11 16		Daily except Saturday	10 55		10 12
8 34		4 24				2 03	8 08			Lv FORT DODGE " Lv	8 56			10 41	♦11			10 05		
						2 37	8 42			Lv MASON CITY " Lv				10 06		r 2 41		9 31		
			3 00	4 50	Daily except Saturday	3 22	9 25			Lv WATERLOO (CST) Lv						3 01		8 56		
				♦ 6 33		5 05	11 19			Lv DUBUQUE # (CDT) Lv				10 05				9 01		
				7 20	6 30	5 52	12 00	7 15		Lv CLINTON # " Lv				9 27		2 17	r 6 07	8 17	r 8 22	
				7 55	7 05	6 27	12 35	7 50		Lv ROCKFORD # " Lv				8 35		1 30	5 30	7 30	7 45	
			3 35						9 47	Ar **Chicago** # (CDT) Lv										9 24
			3 50						10 02	Lv **Des Moines** (CST) Ar					10 23					9 09
9 10		5 00							To St. Louis See Page 2	Ar Lv **Omaha** " Ar	8 20		9 09		10 08					
9 25		5 15								Lv LINCOLN " Lv	8 05		8 54		From St. Louis See Page 4					
9 57										Lv ST. JOSEPH " Lv	♦ 7 15		8 27							
↓		↓	↓							Ar **Kansas City** " (CST) Lv	6 45		♦ 7 15							8 15
11 04		6 21	4 46																	
PM	PM	PM	PM	PM	PM	PM	PM	AM	AM		AM	AM	AM	AM	AM	PM	PM	PM	PM	PM

ARRIVALS AND DEPARTURES ARE SHOWN IN LOCAL TIME AS OBSERVED BY EACH CITY

EXPLANATION OF REFERENCE MARKS AND SYMBOLS

*— Complimentary Meal
♦— Snack Service
AM— Light Face Type
PM— Bold Face Type
Ar— Arrive
Lv— Leave
r— Arrival Time
S/F— Silver Falcon

CDT— Central Daylight Saving Time
CST— Central Standard Time
EST— Eastern Standard Time
MST—Mountain Standard Time
#— City Observes Daylight Saving Time
♀— The cities of Faribault and Waseca are served through the Owatonna airport.
+— Braniff and Eastern through service.
‡— Braniff and Continental through service.

¶—Limousine service is available between Love Field, Dallas, and downtown Ft. Worth on the hour and half-hour at the charge of $2.00 including tax. This service is operated by an independent operator not under the control of Braniff Airways.
◊—The San Antonio-Brownsville portion of Flight 23, the Houston-Galveston portion of Flight 25, the Galveston-Houston portion of Flight 30, the Corpus Christi-San Antonio portion of Flight 32, the San Antonio-Corpus Christi portion of Flight 35, the San Antonio-Corpus Christi portion of Flight 57, the Corpus Christi-San Antonio portion of Flight 58, and the Houston-Corpus Christi portion of Flight 395 operate with DC-3 equipment.
J—Junction point on Interchange flights.



next time business calls, call Braniff.

Business bound, fly Braniff and enjoy the fine friendly service, the time-saving and money saving advantages of taking to the air. You'll appreciate the skill behind each Braniff pilot and crew—and have confidence in a remarkable 15 year safety record. Yes, for speedy, reliable service, fly Braniff.

ON TIME

Braniff continues to set new records for fast, safe, reliable service

You're flying to save time. Getting you there swiftly, safely, comfortably and ON TIME is our job. How well are we doing it? Each month more than 100,000 Braniff passengers arrive at their destinations ON TIME — most of them right on the button. That's better than 90% and one of the outstanding performances in the airline industry. Of course it takes safety, too. That's the keynote of Braniff's reliability record. Fifteen years of perfect safety — more than three billion miles without a passenger or crew fatality.

With this dependability record goes Braniff's reputation for friendly service that thinks of everything, from reservation to destination.



for reliability...

BRANIFF International AIRWAYS

Domestic Fares

BUY ROUND TRIP — 10% DISCOUNT ON RETURN TICKET — BUY ROUND TRIP

JULY 15, 1954

AND ▼ BETWEEN ➔	Amarillo	Austin Texas	Chicago	Corpus Christi	Dallas Ft. Worth	Denver	Des Moines	Houston	Kansas City	Little Rock	Lincoln	Lubbock	Memphis	Minneapolis St. Paul	New Orleans	Okla. City	Omaha	Rochester Minn.	St. Louis	San Antonio	Sioux City	Tulsa	Wichita	Wichita Falls
ABERDEEN, S. D.	$66.05	$80.80	.....	$90.95	$68.50	.....	$29.00	$78.55	$35.00	.....	$27.60	.....	.....	$15.85	$80.95	$57.40	$24.15	$20.10	$46.95	$83.20	$18.65	$49.55	$47.70	.....
AMARILLO, TEX.	.....	34.10	$56.20	45.20	21.80	$25.30	42.80	37.70	31.05	$38.05	42.75	$ 7.40	$47.10	60.50	53.30	14.90	42.25	56.30	.....	36.80	48.25	22.75	19.35	$13.50
AUSTIN, MINN. (1)	54.30	69.05	23.80	79.20	56.75	.....	11.50	66.80	23.25	.....	24.25	.....	.....	7.00	69.15	45.65	20.80	2.75	29.45	71.45	15.30	37.80	35.95	.....
AUSTIN, TEX.	34.10	.....	68.60	12.90	12.30	58.20	58.05	10.00	46.30	.....	57.50	27.10	.....	75.25	.....	24.40	57.50	71.05	53.05	4.50	63.00	31.25	34.10	20.60
BISMARCK, N. D.	76.65	91.40	.....	101.55	79.10	.....	39.60	89.15	45.60	.....	38.20	.....	.....	27.45	91.55	68.00	34.75	30.70	57.55	93.80	29.25	60.15	58.30	.....
BROOKINGS, S. D.	58.05	72.80	41.00	82.95	60.50	.....	20.65	70.55	27.00	.....	19.25	.....	.....	14.45	73.80	49.40	15.80	18.70	38.60	75.20	10.30	41.55	39.70	.....
BROWNSVILLE, TEX.	54.20	21.90	88.00	9.00	33.10	76.90	76.20	20.40	64.45	.....	75.65	47.50	.....	93.40	.....	44.20	75.65	89.20	71.40	17.40	81.15	50.65	53.90	41.40
BURLINGTON, IOWA	44.55	59.80	13.40	69.95	47.50	.....	.....	57.55	13.50	.....	.....	.....	.....	.....	60.80	35.90	.....	.....	.....	62.20	.....	28.55	26.20	.....
CHICAGO, ILL.	56.20	68.60	.....	79.40	56.30	.....	20.35	67.60	26.15	.....	.....	63.20	.....	.....	.....	45.20	.....	19.00	.....	71.00	31.20	38.35	37.85	.....
CLINTON, IOWA	57.65	72.40	11.15	82.55	60.10	.....	14.85	70.15	26.60	.....	31.80	.....	.....	19.45	72.50	49.00	28.35	15.20	32.80	74.80	22.85	41.15	39.30	.....
COLORADO SPRINGS, COLO.	20.80	54.90	.....	64.00	42.60	5.00	.....	57.70	.....	50.30	.....	28.20	59.35	.....	73.30	34.70	.....	.....	.....	55.60	.....	34.70	.....	34.30
CORPUS CHRISTI, TEX.	45.20	12.90	79.40	.....	24.10	67.90	68.20	12.40	56.45	.....	67.65	38.50	.....	85.40	.....	35.20	67.65	81.20	64.45	8.40	73.15	42.05	44.90	32.40
DALLAS, TEX.	21.80	12.30	56.30	24.10	.....	47.10	45.75	15.90	34.00	.....	45.20	18.80	.....	62.95	.....	12.10	45.20	58.75	40.75	15.70	50.70	18.95	21.80	8.30
DENVER, COLO.	25.30	58.20	.....	67.90	47.10	.....	.....	61.60	.....	53.35	.....	32.70	62.40	.....	76.35	37.75	.....	.....	.....	59.50	.....	37.75	.....	38.80
DES MOINES, IOWA	42.80	58.05	20.35	68.20	45.75	.....	.....	55.80	12.25	.....	.....	.....	.....	17.75	58.15	34.65	.....	13.50	18.45	60.45	10.85	26.80	24.95	.....
DUBUQUE, IOWA	55.65	70.40	12.20	80.55	58.10	.....	12.85	68.15	24.60	.....	29.80	.....	.....	17.45	70.50	47.00	26.35	13.20	30.80	72.80	20.85	39.15	37.30	.....
FARGO, N. D.	71.00	85.75	.....	95.90	73.45	.....	34.95	83.50	39.95	.....	33.55	.....	.....	20.00	85.90	62.35	30.10	.....	52.90	88.15	24.60	54.50	52.65	.....
FT. DODGE, IOWA	.....	.....	24.85	.....	.....	.....	13.30	.....	25.05	.....	17.65	.....	.....	13.85	.....	.....	14.20	9.60	.....	.....	8.20	.....	.....	.....
FT. SMITH, ARK.	29.65	.....	44.55	.....	26.15	44.95	33.45	.....	21.70	8.40	32.90	35.60	17.45	50.65	31.40	14.75	32.90	46.45	28.50	.....	38.40	7.20	.....	.....
FT. WORTH, TEX.	21.80	12.30	56.30	24.10	3.50	47.10	45.75	15.90	34.00	.....	45.20	18.80	.....	62.95	.....	12.10	45.20	58.75	40.75	15.70	50.70	18.95	21.80	8.30
HOUSTON, TEX.	37.70	10.00	67.60	12.40	15.90	61.60	55.80	.....	44.05	.....	55.25	34.70	.....	73.00	.....	28.00	55.25	68.80	52.05	12.85	60.75	30.25	37.70	24.20
HURON, S. D.	60.50	75.25	.....	85.40	62.95	.....	24.45	73.00	29.45	.....	23.05	.....	.....	14.75	75.40	51.85	19.60	18.70	42.40	77.65	14.10	44.00	42.15	.....
JOPLIN, MO.	29.05	37.55	32.05	48.35	25.25	45.05	21.45	36.55	9.70	20.90	20.90	35.10	.....	38.65	42.90	14.15	20.90	34.45	16.50	39.95	26.40	7.30	.....	.....
KANSAS CITY, MO.	31.05	46.30	26.15	56.45	34.00	.....	12.25	44.05	.....	.....	11.70	.....	.....	29.45	47.30	22.40	11.70	25.25	15.15	48.70	17.20	15.05	12.70	.....
LAREDO, TEX.	46.60	14.30	80.80	.....	25.50	69.30	70.25	22.65	58.50	.....	69.70	39.90	.....	87.45	.....	36.60	69.70	83.25	65.25	9.80	75.20	43.45	46.30	33.80
LITTLE ROCK, ARK.	38.05	.....	.....	.....	.....	53.35	.....	.....	.....	.....	.....	39.20	9.05	.....	.....	23.15	.....	.....	.....	.....	.....	15.60	.....	.....
LINCOLN, NEB.	42.75	57.50	.....	67.65	45.20	.....	.....	55.25	11.70	.....	.....	.....	.....	.....	.....	34.10	4.45	25.75	25.75	59.90	9.45	26.25	24.40	.....
LUBBOCK, TEX.	7.40	27.10	63.20	38.50	18.80	32.70	.....	34.70	38.05	39.40	.....	.....	47.45	24.75	58.50	21.55	.....	.....	51.20	30.10	.....	28.40	.....	15.40
MASON CITY, IOWA	51.60	66.35	21.10	76.50	54.05	.....	8.80	64.10	20.55	.....	21.55	.....	.....	9.45	66.45	42.95	18.10	5.20	26.75	68.75	12.60	35.10	33.25	.....
MEMPHIS, TENN.	47.10	.....	.....	.....	.....	62.40	.....	.....	.....	9.05	.....	47.45	.....	.....	.....	32.20	.....	.....	.....	.....	.....	24.65	.....	.....
MINNEAPOLIS, MINN.	60.50	75.25	.....	85.40	62.95	.....	17.75	73.00	29.45	.....	24.75	.....	.....	.....	75.40	51.85	21.30	5.25	35.70	77.65	19.55	44.00	42.15	.....
MINOT, N. D.	83.75	98.50	.....	108.65	86.20	.....	46.70	96.25	52.70	.....	45.30	.....	.....	33.05	98.65	75.10	41.85	37.30	64.65	100.90	36.35	67.25	65.40	.....
MITCHELL, S. D.	58.30	73.05	41.25	83.20	60.75	.....	20.90	70.80	27.25	.....	19.50	.....	.....	14.45	74.05	49.65	16.05	18.70	38.85	75.45	10.55	41.80	39.95	.....
MOLINE, ILL.	47.95	63.20	10.00	73.35	50.90	.....	.....	60.95	16.90	.....	.....	.....	.....	.....	.....	39.30	.....	.....	.....	65.60	.....	31.95	29.60	.....
MUSKOGEE, OKLA.	25.65	.....	41.55	.....	22.15	40.95	30.00	.....	18.25	12.40	29.45	31.60	21.45	47.20	35.40	10.75	29.45	43.00	26.00	.....	34.95	3.20	.....	.....
NEW ORLEANS, LA.	53.30	.....	.....	.....	.....	76.35	58.15	.....	47.30	.....	58.50	.....	.....	75.40	.....	43.60	58.50	71.15	56.05	.....	64.00	38.60	.....	.....
NORFOLK, NEB.	48.25	63.00	34.90	73.15	50.70	.....	15.05	60.75	17.20	.....	9.45	.....	.....	21.30	64.00	39.60	6.00	21.50	28.80	65.40	4.70	31.75	29.90	.....
OKLAHOMA CITY, OKLA.	14.90	24.40	45.20	35.20	12.10	37.75	34.65	28.00	22.40	23.15	34.10	21.55	32.20	51.85	43.60	.....	34.10	47.65	29.65	26.80	39.60	7.85	9.70	.....
OMAHA, NEB.	42.25	57.50	.....	67.65	45.20	.....	.....	55.25	11.70	.....	4.45	.....	.....	21.30	58.50	34.10	.....	22.30	25.75	59.90	6.00	26.25	24.40	.....
OTTUMWA, IOWA	47.95	62.70	25.50	72.85	50.40	.....	5.15	60.45	16.90	.....	.....	.....	.....	22.40	62.80	39.30	.....	18.15	13.80	65.10	15.50	31.45	29.60	.....
OWATONNA, MINN (2)	59.70	74.45	.....	84.60	62.15	.....	16.90	72.20	28.65	.....	25.75	.....	.....	4.40	74.55	51.05	22.30	3.40	34.85	76.85	20.70	43.20	41.35	.....
QUINCY, ILL.	.....	.....	.....	.....	.....	.....	12.15	.....	20.95	.....	32.05	.....	.....	29.40	.....	.....	32.05	25.15	6.80	.....	22.50	29.10	.....	.....
ROCHESTER, MINN.	56.30	71.05	.....	81.20	58.75	.....	13.50	68.80	25.25	.....	25.75	.....	.....	5.25	71.15	47.65	22.30	.....	31.45	73.45	17.30	39.80	37.95	.....
ROCKFORD, ILL.	61.85	77.10	6.50	87.25	62.80	.....	19.05	74.10	30.80	.....	36.00	.....	.....	23.65	.....	51.70	32.55	19.40	.....	77.50	27.05	45.85	43.50	.....
ST. JOSEPH, MO.	34.80	49.55	.....	59.70	37.25	.....	15.50	47.30	3.75	.....	8.45	.....	.....	29.25	50.55	26.15	8.45	28.50	17.90	51.95	13.95	18.30	16.45	.....
ST. LOUIS, MO.	.....	53.05	.....	64.45	40.75	.....	18.45	52.05	15.15	.....	25.75	51.20	.....	35.70	56.05	29.65	25.75	31.45	.....	55.45	28.80	22.80	26.85	.....
ST. PAUL, MINN.	60.50	75.25	.....	85.40	62.95	.....	17.75	73.00	29.45	.....	24.75	.....	.....	.....	75.40	51.85	21.30	5.25	35.70	77.65	19.55	44.00	42.15	.....
SAN ANTONIO, TEX.	36.80	4.50	71.00	8.40	15.70	59.50	60.45	12.85	48.70	.....	59.90	30.10	.....	77.65	.....	26.80	59.90	73.45	55.45	.....	65.40	33.65	36.50	24.00
SHREVEPORT, LA.	35.70	.....	53.00	.....	.....	58.75	45.15	.....	33.40	.....	44.60	.....	.....	62.35	18.60	26.00	44.60	58.10	37.45	.....	50.10	21.00	.....	.....
SIOUX CITY, IOWA	48.25	63.00	31.20	73.15	50.70	.....	10.85	60.75	17.20	.....	9.45	.....	.....	19.55	64.00	39.60	6.00	17.30	28.80	65.40	.....	31.75	29.80	.....
SIOUX FALLS, S. D.	53.85	68.60	36.80	78.75	56.30	.....	16.45	66.35	22.80	.....	15.05	.....	.....	14.45	69.60	45.20	11.60	18.70	34.40	71.00	6.10	37.35	35.50	.....
TEXARKANA, TEX.-ARK.	34.30	.....	51.10	.....	.....	54.35	42.35	.....	30.60	.....	41.80	.....	.....	59.55	22.50	24.15	41.80	55.35	35.55	.....	47.30	16.60	.....	.....
TULSA, OKLA.	22.75	31.25	38.35	42.05	18.95	37.75	26.80	30.25	15.05	15.60	26.25	28.40	24.65	44.00	38.60	7.85	26.25	39.80	22.80	33.65	31.75	.....	.....	.....
WACO, TEX.	27.80	6.30	62.30	19.20	6.00	53.10	51.75	11.70	40.00	.....	51.20	24.80	.....	68.95	.....	18.10	51.20	64.75	46.75	10.80	56.70	24.95	27.70	14.30
WATERLOO, IOWA	49.80	64.55	18.55	74.70	52.25	.....	7.00	62.30	18.75	.....	23.45	.....	.....	11.60	64.65	41.15	20.00	7.35	24.95	66.95	14.50	33.30	31.45	.....
WATERTOWN, S. D.	.....	75.25	.....	85.40	62.95	.....	24.45	73.00	32.95	.....	23.05	.....	.....	13.55	75.40	51.85	19.60	17.80	42.40	77.65	14.10	44.00	42.15	.....
WICHITA, KAN.	19.35	34.10	37.85	44.90	21.80	.....	24.95	37.70	12.70	.....	24.40	.....	.....	42.15	.....	9.70	24.40	37.95	26.85	36.50	29.90	.....	.....	.....
WICHITA FALLS, TEX.	13.50	20.60	.....	32.40	8.30	38.80	.....	24.20	.....	.....	.....	.....	.....	.....	.....	.....	.....	.....	.....	24.00	.....	.....	.....	.....

All Fares subject to U. S. Government Transportation tax. All fares and schedules shown herein are for information only, and are subject to change and correction without notice. Official Braniff Airways Fares are published in local and Joint Passenger Tariff No. PF-4, ATB, No. 12, C. A. B. No. 18, which is on file with the Civil Aeronautics Board and which is open for public inspection at any Braniff Airways Office. All Fares are from Airport to Airport, and apply via the most direct routing unless otherwise indicated.
(1) The city of Albert Lea, Minn. served thru the Austin Airport.
(2) The cities of Faribault and Waseca, Minn. served thru the Owatonna, Airport.

DOMESTIC AIRCOACH FARES

Light face-One-Way — Bold face-Round trip.

JULY 15, 1954

And ☟ BETWEEN ➔	Chicago	Dallas	Kansas City	Oklahoma City	Wichita
Chicago	.....	$ 78.00	$ 38.00	$ 66.00	$ 54.00
Dallas	$ 39.00	.....	50.00	18.00	32.00
Kansas City	19.00	25.00	.....	32.00	18.00
Oklahoma City	33.00	9.00	16.00	.....	14.00
Wichita	27.00	16.00	9.00	7.00	.....

Reduced-Fare Family Plan does not apply.

Subject to 10% Federal Tax.
All Fares subject to change without notice.





Save money!
Save time!

overnight aircoach

between **DALLAS, OKLAHOMA CITY, WICHITA, KANSAS CITY** and **CHICAGO**

Now it's cheaper than ever to fly! Braniff's overnight aircoach service gives you the luxury of air conditioned Super Convair planes with standard two-abreast seating. You'll enjoy the speed and safety, the same friendly "on-time" service, that's famous on two continents. On your next business or pleasure trip you'll be dollars ahead—hours or days ahead, too. Braniff aircoach is your biggest travel bargain.



LOOK AT THESE LOW FARES

One-Way Aircoach Fares

from	to Chicago	Kansas City	Wichita	Okla. City	Dallas
CHICAGO	—	19.00	27.00	33.00	39.00
KANSAS CITY	19.00	—	9.00	16.00	25.00
WICHITA	27.00	9.00	—	7.00	16.00
OKLA. CITY	33.00	16.00	7.00	—	9.00
DALLAS	39.00	25.00	16.00	9.00	—

All fares one way, plus tax.

See Flight 525, page 2, and Flight 560, page 5, for detailed schedule of departures and arrivals.

Passenger Information

AIRPLANES: Domestic schedules are operated with 52-passenger DC-6 Braniff Skyliners, 44-passenger Convairliners, 21- or 24-passenger DC-3 Skyliner, or 40-passenger Silver Falcons as indicated. International schedules are operated with DC-6 De Luxe Skysleepers on "EL CONQUISTADOR" flights; and "EL CONQUISTADOR" Combination Tourist and First Class Flights are operated with DC-6 equipment with 49 seats in tourist Compartment and 12 de luxe reclining seats in First Class Compartment. Aircraft to be used on domestic schedules is subject to substitution of other aircraft as availability and service requirements may demand.

HOURS OF ARRIVAL AND DEPARTURE: Time shown is local time as observed by each city.

CHECK IN FOR FLIGHTS: Our passengers expect on-time performance. Therefore, to maintain our enviable on-time record, we reserve the right to cancel the reservation of any passenger who fails to present himself at the airport ticket office at least ten minutes prior to the scheduled departure time of a domestic flight, and at least 30 minutes before scheduled departure time of an international flight. Help us keep your flight on time. Check in early.

BAGGAGE INFORMATION: The free baggage allowance on all flights within the United States and Canada is 40 pounds. Baggage in excess of this weight is charged for at the rate of ½ of 1% of the standard adult one-way fare per pound.

International passengers traveling on first class fares are allowed 66 pounds and on tourist class fares 44 pounds of free baggage. Baggage in excess of these weights is charged for at the rate of 1% of the first class adult one-way fare per kilogram (2.2 pounds).

Should baggage or personal property be lost, damaged or delayed in delivery, our liability is limited to $100 for each ticket, unless extra value charges are paid before departure, or when checking articles for temporary storage.

When you leave the airplane at your destination, please make certain that you remove your hand parcels, briefcase, camera, etc.

GROUND TRANSPORTATION: is provided at reasonable rates at all stations served by Braniff by reliable operators not under the control of Braniff. For information purposes only such rates prevailing on the effective date of this folder are shown on page 2.

HOTEL RESERVATIONS: Any Braniff office will gladly arrange your hotel reservations in any city served by the airline.

MEAL SERVICE: Delicious complimentary meals are served aloft on flights at regular meal hours. In addition, liquids are available between meal hours

INSURANCE: Domestic airline trip insurance may be purchased from any Braniff Airways ticket office in the United States. The charge for a $5000 policy, good on any certified airline, is 25 cents.

For foreign travel, our insurance company extends its policies purchased in the United States over any portion of our foreign operations at comparable rates.

CHILDREN—DOMESTIC AND U.S.-CUBA SERVICE: (a) One child under 2 years not occupying a seat carried free with each accompanying adult passenger. (b) Children under 2 years occupying a seat, or over 2 years and under 12 years, are charged one-half adult fare. (c) Children under 5 years must be accompanied by a passenger at least 12 years old. Children between 5 and 8 may travel alone only with prior arrangements. *INTERNATIONAL:* One child under 2 years not occupying a seat carried with each accompanying adult passenger at 10% of adult fare. Children over 2 and under 12 years, a child under 2 occupying a seat, and more than one child accompanying a passenger are charged one-half fare. Children may travel alone only under certain conditions and with prior arrangement.

FAMILY FARES: On Monday, Tuesday and Wednesday your wife and children, 21 years of age and under, travel half fare when you buy one regular fare ticket to any point served by Braniff in the United States. Family half fares also apply on your family's return trip on Monday, Tuesday or Wednesday of any week, but you may return any day. Mother may buy a regular fare ticket and take the children at half fare even if father can't go. Family half fares also apply between domestic points and Havana, Cuba on Braniff international routes.

SCHEDULES AND FARES: All schedules and fares shown herein are for information only, and are subject to change and correction without notice. Official Braniff Airways, Inc., fares for passage between points within the U.S.A. are published in Local and Joint Passenger Tariff No. PF-4, A.T.B. No. 12, C.A.B. No. 18, J. B. Walker, Agent, which is on file with the Civil Aeronautics Board. Official Braniff Airways, Inc., fares for passage between points in the U.S.A. and points in Cuba, the Canal Zone, Ecuador, Peru, Bolivia, Paraguay, Brazil and Argentina are published in Braniff Airways, Inc., International Local and Joint Passenger Tariff No. PF-1, C.A.B. No. 24, issued by Louis A. Person, and International Air Transport Association, Western Hemisphere Passenger Fares Tariff No. IPF-1B, C.A.B. No. 14, issued by W. D. Barrington, Agent, which are on file with the Civil Aeronautics Board in the U.S.A. and with the governments of the countries between which fares are published. These tariffs are open for public inspection at any Braniff Airways office. . . . Fares are for passage from airport to airport only, and apply via the most direct routing unless otherwise specified.

SHIP BY AIR



use Braniff's speedy air freight service throughout the hemisphere



On-time delivery to 64 cities in the heart of America . . . and to 10 of Latin America's most important markets. Why not schedule your next shipment, inside the U.S.A. or Latin America, by Braniff. Call any Braniff office for the facts. Or, just drop a note to Cargo Manager, Braniff International Airways, Love Field, Dallas, Texas.

AIR FREIGHT • AIR EXPRESS • AIR PARCEL POST • AIR MAIL

international schedules

The following several pages are devoted to Braniff's flight schedules to eight Latin-American countries—plus International connecting schedules.



the finest to south america



From carefree Cuba to beautiful Buenos Aires, you'll have the time of your life in Braniff's Latin America. There's majestic Lima, the picturesque Spanish Colonial capital, tropical Panama at the crossroads of the world, Rio — magnificent Rio and Sao Paulo, the Chicago of South America. Whether you like your trip filled with scenery and sightseeing, sports and shopping or luxury living, you'll find it everywhere! You'll find business opportunities, too. Your travel agent or Braniff's office will tell you all about El Conquistador, the incomparable DC-6 sleeper, or Braniff's new DC-6 tourist service at savings up to 25%. Ask about it today.

BRANIFF *International* **AIRWAYS**

INTERNATIONAL SCHEDULES

INTERNATIONAL AIR SCHEDULES

SOUTHBOUND

READ DOWN

EQUIPMENT: FLIGHT NUMBERS:		Convair 345	Convair 521	Convair 375	Convair 395	Convair 301	Convair 325	Convair 345	Convair 21	Convair 375	Convair 395	Convair 301	Convair 325	
		PM	AM	PM	AM	AM	AM	PM	AM	PM	AM			
MINNEAPOLIS-ST. PAUL	(CST)(90°) Lv			* 6 15	7 15					* 6 15	7 15			
ROCHESTER	(CST) " Lv			* 6 56	↓					* 6 56	↓			
CHICAGO #	(CDT) " Lv		2 15	↓	↓				2 15	↓	↓			
KANSAS CITY	(CST) " Lv		3 50		10 20	7 30			3 50		10 20	7 30		
WICHITA	(CST)(90°) Lv		5 10		↓	8 50			5 10		↓	8 50		
DENVER	(MST)(105°) Lv	* 6 00	↓			↓	3 50	* 6 00	↓			↓	3 50	
AMARILLO	(CST)(90°) Lv	9 20					6 55	9 20					6 55	
TULSA	" " Lv	↓			*11 46		↓	↓			*11 46		↓	
OKLAHOMA CITY	" " Lv		6 20		↓	9 58			6 20		↓	9 58		
DALLAS	(CST)(90°) Ar	10 55	7 20			10 58	10 10	10 55	7 20			10 58	10 10	

EQUIPMENT: FLIGHT NUMBERS: DAY		DC-6 ⊙403 Mon.	DC-6 603 Tues.	DC-6 603 Thur.	DC-6 ⊙403 Fri.	DC-6 603 Sat.	DC-6 603 Sun.
		PM	PM	PM	PM	PM	PM
DALLAS	(CST)(90°) Lv	8 30		12 30	8 30	*12 30	
HOUSTON	" " Ar	9 40		1 40	9 40	1 40	
HOUSTON	(CST)(90°) Lv	c10 10		2 10	c10 10	2 10	
Miami ⊕	(EST)(75°) Lv	2 55		6 55	2 55	6 55	8 00
Havana	" " Ar	4 05		* 8 00	4 05	* 8 00	↓
	" " Lv	5 10	↓	↓	5 10	↓	Mon.
Panama City-Balboa †	" " Ar	c 5 50	Wed.	Fr.	c 5 50	Sun.	12 50
	" " Lv	9 50	12 50	12 50	9 50	12 50	1 30
		10 35	* 1 30	* 1 30	10 35	1 30	↓
		Tues.	↓	↓	Sat.	↓	7 20
GUAYAQUIL	" " Ar	1 47	7 20	7 20	1 47	7 20	* 8 10
GUAYAQUIL	" " Lv	2 20	* 8 10	* 8 10	2 20	* 8 10	↓
Lima	" " Ar	5 25	↓	↓	5 25	↓	El Conquistador
	(EST)(75°) Lv	c 6 15	El Conquistador	El Conquistador	c 6 15	El Conquistador	
LA PAZ	(60°) Ar	10 15			10 15		
LA PAZ	" Lv	c10 55			c10 55		
ASUNCION	" Ar	3 50			3 50		
ASUNCION	(60°) Lv	4 30			4 30		
SAO PAULO	(45°) Ar	↓			↓		
SAO PAULO‡	" Lv	Combination Tourist-First Class			Combination Tourist-First Class		
Rio de Janeiro ‡	" Ar	↓	6 50	6 50	↓	6 50	6 50
	" Lv	8 15	7 30	7 30	8 15	7 30	♦ 7 30
Buenos Aires	" (45°) Ar		8 45	8 45		8 45	8 45
		PM	PM	PM	PM	PM	PM

AM—Light Face Type
PM—Bold Face Type.
#—City observes Daylight Saving Time.

*—Complimentary Meals
♦—Snack Service.

†—Tocumen Airport serves Panama, R. P. and Balboa, Cristobal, Ancon, C. Z.
‡—No local traffic carried between Rio de Janeiro and Sao Paulo.

NORTHBOUND

READ DOWN

EQUIPMENT: FLIGHT NUMBERS: DAY			DC-6 600 Mon.	DC-6 600 Tues.			DC-6 ⊙400 Wed.			DC-6 600 Thur.	DC-6 600 Sat.		DC-6 ⊙400 Sun.	
		PM	AM	AM	PM	PM	AM	PM	PM	AM		PM	AM	PM
Buenos Aires	(45°) Lv						8 15						8 45	
Rio de Janeiro ‡	" Ar		9 50	9 50			↓			9 50	9 50		↓	
	" Lv		11 05	11 05			9 50			11 05	11 05		10 25	
SAO PAULO‡	" Ar		*11 45	*11 45			c10 35			*11 45	*11 45		c11 05	
SAO PAULO	(45°) Lv		↓	↓			2 20			↓	↓		↓	
ASUNCION	(60°) Ar		El Conquistador	El Conquistador			2 50			El Conquistador	El Conquistador		4 30	
ASUNCION	" Lv						4 30						c 5 10	
LA PAZ	" Ar						↓						8 15	
LA PAZ	" Lv						Combination Tourist-First Class						8 40	
Lima	(EST)(75°) Ar		6 35	6 35			8 15			6 35	6 35		↓	
	" " Lv		* 7 25	* 7 25			8 40			* 7 25	* 7 25		11 50	
GUAYAQUIL	" " Ar		↓	↓			↓			↓	↓		12 30	
GUAYAQUIL	" " Lv		Tues.	Wed.			Thur.			Fri.	Sun.		Mon.	
Panama City-Balboa †	" " Ar		1 10	1 10			4 35			1 10	1 10		4 35	
	" " Lv		1 50	1 50			5 00			1 50	1 50		5 00	
Havana	" " Ar						6 05						6 05	
	" " Lv						c 7 15						c 7 15	
Miami ⊕	(EST)(75°) Ar		6 30	6 30			10 10			6 30	6 30		10 10	
HOUSTON	(CST)(90°) Ar						10 30						10 30	
HOUSTON	" " Lv			10 25			11 40						11 40	
DALLAS	" " Ar			10 45										
				11 55										

EQUIPMENT: FLIGHT NUMBERS:		Convair 34	DC-6 30	Convair 32	Convair 300	Convair 396	DC-6 30	Convair 34	DC-6 30	Convair 32	Convair 300	Convair 396	DC-6 30	Convair 34
DALLAS	" " Lv	*12 20	*12 15	*12 25		4 25	*12 15	*12 20		*12 25		4 25	*12 15	*12 20
OKLAHOMA CITY	" " Ar	↓	↓	1 23		↓	↓	↓		1 23		↓	↓	↓
TULSA	" " Ar	2 41	4 25	↓		* 6 25	4 25	2 41	4 25	↓		* 6 25	4 25	2 41
AMARILLO	(CST)(90°) Ar	4 10		2 28		↓		4 10		2 28		↓		4 10
DENVER	MST)(105°) Ar			3 38		7 47				3 38		7 47		
WICHITA	(CST)(90°) Ar			6 48		↓				6 48		↓		
KANSAS CITY	(CST) " Ar			↓		10 45				↓		10 45		
CHICAGO #	(CDT) " Ar					11 24						11 24		
ROCHESTER	(CST) " Ar													
MINNEAPOLIS-ST. PAUL	(CST)(90°) Ar				7 30						7 30			
		PM	PM	PM	PM	PM	PM	PM	PM	PM	PM	PM	PM	PM

⊕—No local traffic carried between Miami and Havana or Dallas/Houston and Miami. Berth accommodations available at extra charge on all "El Conquistador" flights.
⊙—Combination Tourist and First Class Liner.

c—Deluxe meals and regular first class service available in First Class Compartment. Cold meals and Standard tourist service available in Tourist Compartment.


LIMA


HAVANA


RIO DE JANIERO


BUENOS AIRES


PANAMA



SAO PAULO

INTERNATIONAL CONNECTING SCHEDULES

READ DOWN

PRINCIPAL EASTERN POINTS AND LATIN AMERICA

SOUTHBOUND Connecting Carrier			EAL ★611 Daily	NAL ^505 Daily	NAL ^908 Daily	EAL ★603 Daily	NAL ^409 Daily	EAL ★741W Daily	DAL ^701 Daily	EAL ★601 Daily	NAL ^401 Daily	NAL ^600 Daily
BOSTON	(EDT)	Lv	9 00									
NEW YORK	(EDT)	Lv		10 00		12 00	9 00			3 00	3 00	
MINNEAPOLIS-ST.PAUL†	(CST)	Lv							9 05			
CHICAGO	(CDT)	Lv							1 55			
DETROIT	(EST)	Lv						8 00				11 00
CLEVELAND	(EDT)	Lv						10 00				1 00
PITTSBURGH	"	Lv						11 00				2 00
WASHINGTON, D.C.	(EDT)	Lv	11 05				10 20					3 30
NEW ORLEANS	(CST)	Lv			9 15							
TAMPA	(EST)	Lv			12 25							
MIAMI	(EST)	Lv	1 30	1 00	1 24	2 45	12 20	2 35	5 35	5 45	5 30	6 40
BRANIFF AIRWAYS				⊙403 Mo.	^603 We.-Su.	⊙403 Fr.		^603 Tu.	^603 Th.	^603 Sa.	^603 Su.	
MIAMI⊕	(EST)(75°)	Lv		4 05		4 05		* 8 00	* 8 00	* 8 00	* 8 00	
HAVANA	"	Ar		5 10		5 10						
HAVANA	"	Lv		c 5 50		c 5 50						
PANAMA CITY/BALBOA,C.Z.+		Ar		9 50		9 50		12 50	12 50	12 50	12 50	
PANAMA CITY/BALBOA,C.Z.+		Lv		10 35		10 35		1 30	1 30	1 30	* 1 30	
				Tu.		Sa.		We.	Fr.	Su.	Mo.	
GUAYAQUIL	"	Ar		1 47		1 47						
GUAYAQUIL	"	Lv		2 20		2 20						
LIMA	"	Ar		5 25		5 25		7 20	7 20	7 20	7 20	
LIMA	(75°)	Lv		c 6 15	* 8 10	c 6 15		* 8 10	* 8 10	* 8 10	* 8 10	
LA PAZ	(60°)	Lv		c10 55		c10 55						
ASUNCION	"	Ar		3 50		3 50						
ASUNCION	(60°)	Lv		4 30		4 30						
SAO PAULO	(45°)	Ar		6 50		6 50		6 50	6 50	6 50	6 50	
SAO PAULO‡	"	Lv		7 30		7 30		7 30	7 30	7 30	7 30	
RIO de JANEIRO‡	"	Lv		8 45				8 45	8 45	8 45	8 45	
MONTEVIDEO*	"	Lv										
BUENOS AIRES	(45°)	Ar		8 15		8 15		PM We.	PM Fr.	PM Su.	PM Mo.	
				PM Tu.	PM We.-Su.	PM Sa.						
BRANIFF AIRWAYS				⊙400 We.	^600 Tu.-Sa.	⊙400 Su.		^600 Mo.	^600 Tu.	^600 Th.	^600 Sa.	
BUENOS AIRES	(45°)	Lv		8 15		8 45						
MONTEVIDEO*	"	Lv										
RIO de JANEIRO‡	"	Lv			9 50			9 50	9 50	9 50	9 50	
SAO PAULO	"	Ar			11 05			11 05	11 05	11 05	11 05	
SAO PAULO‡	(45°)	Lv		9 55	*11 45	10 25		*11 45	*11 45	*11 45	*11 45	
ASUNCION	(60°)	Ar		c10 35		c11 05						
ASUNCION	"	Lv		2 50								
LA PAZ	(60°)	Lv		4 30	6 35	4 30		6 35	6 35	6 35	6 35	
LIMA	(75°)	Ar		c 5 10		c 5 10		* 7 25	* 7 25	* 7 25	* 7 25	
LIMA	"	Lv		8 15		8 15						
GUAYAQUIL	"	Ar		8 40		8 40						
GUAYAQUIL	"	Lv		Th.		Mo.		Tu.	We.	Fr.	Su.	
PANAMA CITY/BALBOA,C.Z.+		Ar		11 50		11 50		1 10	1 10	1 10	1 10	
PANAMA CITY/BALBOA,C.Z.+		Lv		12 30		12 30		1 50	1 50	1 50	1 50	
HAVANA	"	Ar		4 35		4 35						
HAVANA	"	Lv		5 00		5 00						
MIAMI ⊕	(EST)	(75°) Lv		6 05		6 05		6 30	6 30	6 30	6 30	
				Th.	Tu.-Sa.	Mo.		Tu.	We.	Fr.	Su.	

Combination Tourist and First Class

NORTHBOUND Connecting Carrier			EAL ★628W Daily	NAL ^500 Daily	EAL ★132W Daily	NAL ^651 Daily	NAL ^907 Daily	NAL ^400 Daily	EAL ★602 Daily	DAL ^700 Daily	EAL ★708 Daily	EAL ★706 Daily
MIAMI	(EST)	Lv	7 30	7 30	8 00	8 00	8 20	8 30	8 30	9 00	9 00	9 10
TAMPA	(EST)	Lv					9 20					
NEW ORLEANS	(CST)	Lv					10 45					
WASHINGTON, D. C.	(EDT)	Lv				12 25					2 35	
PITTSBURGH	"	Lv				2 08						
CLEVELAND	(EDT)	Lv										2 05
DETROIT	(EST)	Lv										2 08
CHICAGO	(CDT)	Lv			12 25					1 00		
MINNEAPOLIS/ST.PAUL†	(CST)	Lv			2 02							
NEW YORK	(EDT)	Lv	12 30	12 30				1 00	1 15			
BOSTON	(EDT)	Ar							3 30			
			PM	PM	PM	PM	AM	PM		PM	PM	PM

Map shows only service scheduled on this page

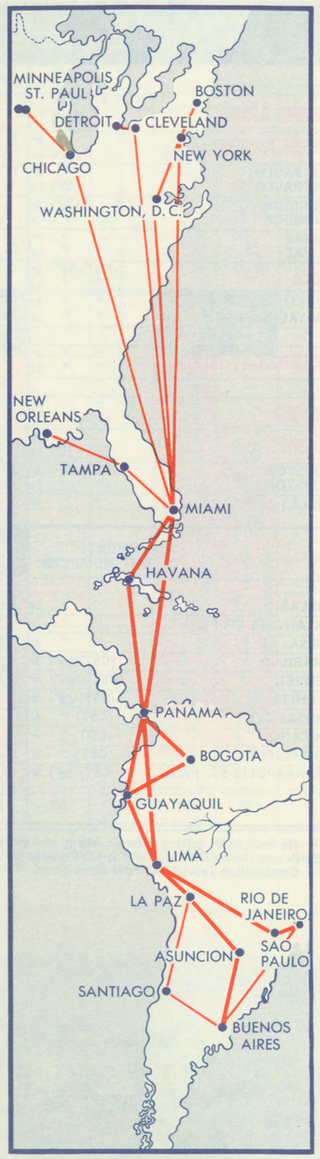

Complete system map appears on Page 1

INTERNATIONAL CONNECTING SCHEDULES

Read Down

PRINCIPAL WESTERN POINTS AND LATIN AMERICA

Read Up

			AA ^908 ^910 Daily	AA ^88 Daily	AA ^652 Daily	UAL ^506 ^638 Daily	UAL ^630 Daily	AA ^900 Daily	AA ^88 Daily	AA ^908 ^910 Daily	Connecting Carrier			UAL ^647 ^629 Daily	AA ^907 Daily	AA ^87 Daily	AA ^167 ^911 Daily	AA ^651 Daily	UAL ^647 ^629 Daily	AA ^167 ^911 Daily	AA ^87 Daily
				12 50			7 30		12 50		Lv SAN FRANCISCO	(PDT)	Ar	9 30		5 50	8 30		9 30	8 30	5 50
			11 50		12 30			1 20		11 50	Lv LOS ANGELES	"	Ar		6 05		5 40	7 25		5 40	
			12 50							12 50	Lv SAN DIEGO	(PDT)	Ar								
						9 25					Lv SEATTLE	(PST)	Ar	9 50					9 45		
						10 20					Lv PORTLAND	(PST)	Ar	8 30					8 30		
			12 35							12 35	Lv PHOENIX	(MST)	Ar				5 25			5 25	
						3 20	11 30				Ar DENVER	(MST)	Lv	5 10					5 10		
							BNF							BNF					BNF		
							♣325 Daily				BRANIFF AIRWAYS			♣34 Daily					♣34 Daily		
							3 50				Lv DENVER	(MST)	Ar	4 10					4 10		
							* 6 55				Lv AMARILLO	(CST)	Ar	2 41					2 41		
							9 40				Ar FORT WORTH	"	Lv	12 45					12 45		
			6 25	6 30	6 20		10 10	7 10	6 30	6 25	Ar DALLAS	(CST)	Lv	♦12 20	1 30	1 40	1 35	2 35	♦12 20	1 35	1 40
			⊙403 Mo.	^603 We.-Su.	⊙403 Fr.		^603 Th.-Sa.		^603 Tu.-Su.					^600 Su.-Tu.		^600 We.-Fr.		⊙400 Th.	^600 Tu.-Sa.	⊙400 Mo.	
			8 30		8 30		*12 30			7 00	Lv DALLAS	(CST)	Ar		1 01	11 55		11 40		11 40	
			9 40		9 40		1 40				Lv HOUSTON	"	Lv			10 45		10 30		10 30	
			c10 10		c10 10		2 10			1 24	Lv HOUSTON	(CST)	Ar			10 25		10 10		10 10	
			2 55		2 55		6 55				Ar MIAMI⊕	(EST)(75°)	Lv		8 20	* 7 30		c 7 15		c 7 15	
			4 05		4 05		* 8 00		8 00		Ar MIAMI⊕	"	Ar	6 30		6 30		6 05		6 05	
			5 10		5 10						Lv HAVANA	"	Lv					5 00		5 00	
			c 5 50		c 5 50						Lv HAVANA	"	Ar					4 35		4 35	
							Fr.-Su.		We.-Mo.							Th.		Mo.		Mo.	
			9 50		9 50		12 50		12 50		Ar PANAMA CITY/BALBOA,C.Z.+		Lv	1 50		1 50		12 30		12 30	
			10 35		10 35		* 1 30		1 30		Ar PANAMA CITY/BALBOA,C.Z.+		Ar	1 10		1 10		11 50		11 50	
			Tu.		Sa.									Su.-Tu.		We.-Fr.					
			1 47		1 47						Lv GUAYAQUIL	"	Lv								
			2 20		2 20						Lv GUAYAQUIL	"	Ar								
			5 25		5 25		7 20		7 20		Ar LIMA	"	Lv	* 7 25		* 7 25		8 40		8 40	
			c 6 15	* 8 10	c 6 15		* 8 10		* 8 10		Lv LIMA	(75°)	Ar	6 35		6 35		8 15	6 35	8 15	
			c10 55		c10 55						Lv LA PAZ	(60°)	Lv					c 5 10		c 5 10	
			3 50		3 50						Ar ASUNCION	"	Lv					4 30		4 30	
			4 30		4 30						Lv ASUNCION	(60°)	Ar					2 50			
			6 50				6 50		6 50		Ar SAO PAULO	(45°)	Lv	*11 45		*11 45		c10 35		c11 05	
			7 30				7 30		7 30		Ar SAO PAULO‡	"	Ar	11 05		11 05		9 55		10 25	
			8 45				8 45		8 45		Ar RIO de JANEIRO‡	"	Lv	9 50		9 50					
											Ar MONTEVIDEO*	"	Lv								
			8 15		8 15						Ar BUENOS AIRES	(45°)	Lv					8 15		8 45	
			PM Tu.	PM We.-Su.	PM Sa.		PM Fr.-Su.		PM We.-Mo.	PM				AM Sa.-Mo.	AM	AM Tu.-Th.		AM We.	AM Tu.-Sa.	AM Su.	PM

Combination Tourist and First Class

+—Tocumen Airport serves Panama, R. P. and Balboa, Cristobal, Ancon, C. Z.
⊕—No local traffic carried between Miami and Havana or Dallas/Houston and Miami.
‡—No local traffic carried between Rio de Janeiro and Sao Paulo.
*—Connecting service to Montevideo is available via either Rio de Janeiro or Buenos Aires.
†—Via connection at Chicago with Northwest Airlines.
c—Deluxe meals and regular first class service available in First Class Compartment. Cold Meals and standard tourist service available in Tourist Compartment.

AA—American Airlines.
BNF—Braniff Airways.
CAP—Capital Airlines.
CMA—Mexicana De Aviacion.
DAL—Delta Air Lines.
EAL—Eastern Air Lines.
NAL—National Airlines.
TWA—Trans World Airlines.
UAL—United Air Lines.
WAL—Western Air Lines.
Local standard time is shown at all points.
*—Complimentary meal.
D—Full course dinner served at Miami to through passengers while on ground.

♦Snack service.
^—DC-6.
⊙DC-6—(Combination First-Class and Tourist Liner.)
★—Constellation.
AM—Light Face Type.
PM—Bold Face Type.
♣—Convair Liner.

save up to 25% on fine DC-6 tourist service

to **south america**



Braniff offers you planes pressurized for sea-level comfort, 300 MPH speed, perfect air conditioning, flying at smoother altitudes and specially-designed, very comfortable seating. It's economical but excellent service to Argentina, Paraguay, Bolivia, Peru, Ecuador, Panama, Cuba. And it's in addition to our regular deluxe DC-6 sleeper service to all these places plus Brazil.

International Fares

Any taxes imposed by Governmental Authority are in addition to fares shown below. All fares shown for information purposes only and are subject to correction and changes without notice. Fares shown in U. S. Currency.

BETWEEN ➤		ASUNCION, PARAGUAY		BALBOA, CANAL ZONE		①BUENOS AIRES, ARGENTINA		GUAYAQUIL, ECUADOR		HAVANA, CUBA		LA PAZ, BOLIVIA		LIMA, PERU		MONTEVIDEO, URUGUAY		PANAMA CITY, R. OF PANAMA		RIO de JANEIRO, BRAZIL		SANTIAGO, CHILE		SAO PAULO, BRAZIL	
AND ↓	Effective July 1, 1954	One Way	Round Trip	One Way	Round Trip	One Way	Round Trip	One Way	Round Trip	One Way	Round Trip	One Way	Round Trip	One Way	Round Trip	One Way	Round Trip	One Way	Round Trip	One Way	Round Trip	One Way	Round Trip	One Way	Round Trip
ASUNCION, PARAGUAY	First Class	.....	.....	$402.00	$723.60	$ 58.00	$104.40	$291.00	$523.80	$452.00	$813.60	$119.00	$226.00	$193.00	$347.40	$ 75.00	$135.00	$402.00	$723.60	.....	.....	.....	.....	.....	.....
	Tourist Class	.....	.....	328.00	627.00	51.00	91.80	242.00	457.00	404.00	762.00	108.00	215.00	171.00	340.00	67.00	120.60	328.00	627.00	.....	.....	.....	.....	.....	.....
BALBOA, CANAL ZONE	First Class	$402.00	$723.60	.....	.....	407.00	732.60	124.00	223.20	105.00	189.00	286.00	514.80	209.00	376.20	416.00	748.80	.....	.....	$402.00	$723.60	$374.00	$673.20	$402.00	$723.60
	Tourist Class	328.00	627.00	.....	.....	328.00	627.00	94.00	170.00	89.00	162.00	225.00	412.00	159.00	287.00	344.00	656.00	.....	.....	354.00	638.00	284.00	526.00	354.00	638.00
BUENOS AIRES, ARGENTINA	First Class	58.00	104.40	407.00	732.60	.....	.....	318.00	572.40	502.00	903.60	150.00	270.00	220.00	‡390.00	17.00	30.60	407.00	732.60	.....	.....	.....	.....	.....	.....
	Tourist Class	51.00	91.80	328.00	627.00	.....	.....	242.00	457.00	404.00	762.00	115.00	215.00	180.00	340.00	16.00	29.00	328.00	627.00	.....	.....	.....	.....	.....	.....
CHICAGO, ILLINOIS	First Class	535.00	963.00	190.20	350.40	585.00	1053.00	314.20	573.60	116.00	208.80	474.00	862.20	399.20	726.60	582.00	1047.60	190.20	350.40	495.00	891.00	556.00	1014.60	495.00	891.00
	Tourist Class	463.00	880.00	149.00	269.00	463.00	880.00	243.00	438.00	95.00	171.00	374.00	680.00	308.00	555.00	463.00	880.00	149.00	269.00	413.00	743.00	433.00	795.00	413.00	743.00
DALLAS/FT. WORTH	First Class	529.00	952.20	186.50	338.30	579.00	1042.20	310.50	561.50	91.70	169.50	466.00	838.80	395.50	714.50	572.00	1029.60	186.50	338.30	485.00	873.00	556.00	1011.50	485.00	873.00
TEXAS	Tourist Class	458.00	861.00	135.00	245.00	458.00	861.00	229.00	416.00	71.00	128.00	360.00	655.00	294.00	530.00	458.00	861.00	135.00	245.00	405.00	731.00	419.00	771.00	405.00	731.00
DENVER, COLORADO	First Class	567.90	1025.60	224.80	413.00	617.90	1115.60	347.10	636.20	132.00	†228.10	510.80	924.80	433.80	789.20	614.90	1110.20	224.80	413.00	527.90	953.60	595.90	1077.20	527.90	953.60
	Tourist Class	495.90	942.60	181.00	332.00	495.90	942.60	276.00	501.00	118.10	217.50	406.00	743.00	340.00	618.00	495.90	942.60	181.00	332.00	446.00	806.00	465.00	858.00	446.00	806.00
DES MOINES, IOWA	First Class	547.30	986.30	201.30	371.40	597.30	1076.30	325.30	594.60	108.40	†179.60	487.30	885.50	410.30	747.60	597.30	1076.30	201.30	371.40	507.30	914.30	568.30	1037.90	507.30	914.30
	Tourist Class	475.30	903.30	161.30	292.30	475.30	903.30	255.30	461.30	107.30	†179.60	386.30	703.30	320.30	578.30	475.30	903.30	161.30	292.30	425.30	766.30	445.30	818.30	425.30	766.30
DETROIT, MICHIGAN	First Class	530.10	955.40	188.60	347.40	581.30	1048.10	312.60	570.60	.....	.....	473.00	860.10	397.60	723.60	570.30	1029.30	188.60	347.40	486.00	877.90	555.00	1007.50	486.00	877.90
	Tourist Class	463.00	880.00	149.00	269.00	463.00	880.00	243.00	438.00	.....	.....	374.00	680.00	308.00	555.00	463.00	880.00	149.00	269.00	413.00	743.00	433.00	795.00	413.00	743.00
GUAYAQUIL, ECUADOR	First Class	291.00	523.80	124.00	223.20	318.00	572.40	.....	.....	229.00	412.20	185.00	333.00	98.00	176.40	335.00	603.00	124.00	223.20	315.00	567.00	263.00	473.40	315.00	567.00
	Tourist Class	242.00	457.00	94.00	170.00	242.00	457.00	.....	.....	183.00	330.00	141.00	260.00	75.00	135.00	258.00	485.80	94.00	170.00	292.00	525.00	200.00	372.00	292.00	525.00
HAVANA, CUBA	First Class	452.00	813.60	105.00	189.00	502.00	903.60	229.00	412.20	.....	.....	391.00	703.80	314.00	565.20	498.00	896.40	105.00	189.00	415.00	747.00	479.00	862.20	415.00	747.00
	Tourist Class	404.00	762.00	89.00	162.00	404.00	762.00	183.00	330.00	.....	.....	314.00	574.00	248.00	449.00	404.00	762.00	89.00	162.00	369.00	665.00	373.00	688.00	369.00	665.00
HOUSTON, TEXAS	First Class	515.00	927.00	172.00	309.60	565.00	1017.00	296.00	532.80	80.00	†116.00	458.00	824.40	381.00	685.80	563.00	1013.40	172.00	309.60	480.00	864.00	546.00	982.80	480.00	864.00
	Tourist Class	442.00	830.00	129.00	232.20	442.00	830.00	213.00	385.00	67.00	116.00	344.00	627.00	278.00	502.00	442.00	830.00	129.00	232.20	389.00	701.00	402.00	737.00	389.00	701.00
KANSAS CITY, MISSOURI	First Class	535.00	963.00	191.90	350.40	585.00	1053.00	314.20	573.60	102.00	†156.30	477.90	862.20	400.90	726.60	582.00	1047.60	191.90	350.40	495.00	891.00	556.00	1014.60	495.00	891.00
	Tourist Class	463.00	880.00	149.00	269.00	463.00	880.00	243.00	438.00	95.00	†156.30	374.00	680.00	308.00	555.00	463.00	880.00	149.00	269.00	413.00	743.00	433.00	795.00	413.00	743.00
LA PAZ, BOLIVIA	First Class	119.00	226.00	286.00	514.80	150.00	270.00	185.00	333.00	391.00	703.80	.....	.....	88.00	158.40	167.00	300.60	286.00	514.80	134.00	241.20	.....	.....	119.00	214.20
	Tourist Class	108.00	215.00	225.00	412.00	115.00	215.00	141.00	260.00	314.00	574.00	.....	.....	66.00	125.00	131.00	243.80	225.00	412.00	.....	.....	.....	.....	.....	.....
LIMA, PERU	First Class	193.00	347.40	209.00	376.20	220.00	‡390.00	98.00	176.40	314.00	565.20	88.00	158.40	.....	.....	237.00	‡390.00	209.00	376.20	217.00	390.60	.....	.....	217.00	390.60
	Tourist Class	171.00	340.00	159.00	287.00	180.00	340.00	75.00	135.00	248.00	449.00	66.00	125.00	.....	.....	196.00	368.80	159.00	287.00	.....	.....	.....	.....	.....	.....
LOS ANGELES, CALIFORNIA	First Class	613.00	1119.00	241.00	433.80	645.00	1161.00	365.00	657.00	168.00	314.20	527.00	948.60	450.00	810.00	645.00	1161.00	241.00	433.80	560.00	1008.00	615.00	1107.00	560.00	1008.00
	Tourist Class	523.00	987.00	195.00	360.00	523.00	987.00	289.00	530.00	128.00	242.00	420.00	772.00	354.00	647.00	523.00	987.00	195.00	360.00	475.00	864.00	479.00	886.00	475.00	864.00
MEXICO CITY, MEXICO	First Class	515.00	927.00	.....	.....	550.00	990.00	267.00	480.60	.....	.....	429.00	772.20	352.00	633.60	559.00	1006.20	.....	.....	480.00	864.00	517.00	930.60	480.00	864.00
	Tourist Class	449.00	844.80	.....	.....	449.00	844.80	215.00	387.80	.....	.....	346.00	629.80	280.00	504.00	465.00	873.80	.....	.....	449.00	809.00	406.00	746.00	449.00	809.00
MIAMI, FLORIDA	First Class	460.00	828.00	110.00	198.00	510.00	918.00	234.00	421.20	.....	.....	396.00	712.80	319.00	574.20	507.00	912.60	110.00	198.00	425.00	765.00	484.00	871.20	425.00	765.00
	Tourist Class	412.00	779.00	94.00	171.00	412.00	779.00	187.00	339.00	.....	.....	319.00	583.00	253.00	458.00	412.00	779.00	94.00	171.00	374.00	674.00	368.00	678.00	374.00	674.00
MINNEAPOLIS/ ST.PAUL	First Class	558.30	1007.20	212.50	392.70	608.30	1097.20	336.50	615.90	119.30	†212.30	497.30	906.40	421.50	768.90	608.30	1097.20	212.50	392.70	518.30	935.20	586.50	1065.90	518.30	935.20
MINNESOTA	Tourist Class	486.30	924.20	172.30	313.20	486.30	924.20	266.30	482.20	118.30	†212.30	387.80	717.00	321.80	592.00	486.30	924.20	172.30	313.20	436.30	787.20	456.30	834.00	436.30	787.20
MONTEVIDEO, URUGUAY	First Class	75.00	135.00	416.00	748.80	17.00	30.60	335.00	603.00	498.00	896.40	167.00	300.60	237.00	‡390.00	.....	.....	416.00	748.80	.....	.....	.....	.....	.....	.....
	Tourist Class	67.00	120.60	344.00	656.00	16.00	28.80	258.00	488.50	404.00	762.00	131.00	243.80	196.00	368.80	.....	.....	344.00	656.00	.....	.....	.....	.....	.....	.....
NEW ORLEANS, LOUISIANA	First Class	505.00	913.50	155.00	280.80	555.00	1003.50	279.00	504.00	.....	.....	441.00	795.60	364.00	657.00	552.00	998.10	155.00	280.80	470.00	850.50	529.00	954.00	470.00	850.50
	Tourist Class	442.00	830.00	129.00	232.20	442.00	830.00	213.00	385.00	.....	.....	344.00	627.00	278.00	502.00	442.00	830.00	129.00	232.20	389.00	701.00	402.00	737.00	389.00	701.00
NEW YORK, NEW YORK	First Class	495.00	898.20	186.70	338.40	549.00	988.20	310.70	561.60	.....	.....	460.00	828.00	395.70	714.60	543.00	977.40	186.70	338.40	460.00	828.00	542.00	975.60	460.00	828.00
	Tourist Class	456.00	867.00	138.00	259.00	456.00	867.00	231.00	427.00	.....	.....	363.00	671.00	297.00	546.00	448.00	852.00	138.00	259.00	386.00	723.00	412.00	766.00	386.00	723.00
OKLAHOMA CITY, OKLAHOMA	First Class	535.00	963.00	190.00	350.00	585.00	1053.00	314.00	573.20	95.20	†156.30	476.00	861.80	399.00	726.20	582.00	1047.60	190.00	350.00	495.00	891.00	556.00	1014.60	495.00	891.00
	Tourist Class	463.00	880.00	147.10	268.00	463.00	880.00	241.00	438.00	83.10	151.00	372.00	678.00	306.00	553.00	463.00	880.00	147.10	268.00	413.00	743.00	431.00	794.00	413.00	743.00
PANAMA CITY, REP. OF PANAMA	First Class	402.00	723.60	.....	.....	407.00	732.60	124.00	223.20	105.00	189.00	286.00	514.80	209.00	376.20	416.00	748.80	.....	.....	402.00	723.60	374.00	673.20	402.00	723.60
	Tourist Class	328.00	627.00	.....	.....	328.00	627.00	94.00	170.00	89.00	162.00	225.00	412.00	159.00	287.00	344.00	656.00	.....	.....	354.00	638.00	284.00	526.00	354.00	638.00
RIO de JANEIRO, BRAZIL	First Class	.....	.....	402.00	723.60	.....	.....	315.00	567.00	415.00	747.00	134.00	241.20	217.00	390.60	.....	.....	402.00	723.60	.....	.....	.....	.....	.....	.....
	Tourist Class	.....	.....	354.00	638.00	.....	.....	292.00	525.00	369.00	665.00	.....	.....	.....	.....	.....	.....	354.00	638.00	.....	.....	.....	.....	.....	.....
ROCHESTER, MINNESOTA	First Class	554.00	999.10	208.20	384.60	604.00	1089.10	332.20	607.80	116.10	†204.30	493.00	898.30	417.20	760.80	601.00	1083.70	208.20	384.60	514.00	927.10	582.20	1057.80	514.00	927.10
	Tourist Class	482.00	916.10	168.00	305.10	482.00	916.10	262.00	474.10	114.00	†204.30	388.30	716.10	327.00	591.10	482.00	916.10	168.00	305.10	432.00	779.10	452.00	831.10	432.00	779.10
SAN ANTONIO, TEXAS	First Class	523.40	943.00	173.40	313.90	573.40	1033.00	297.40	537.10	92.90	†140.50	459.40	828.70	382.40	690.10	571.40	1029.40	173.40	313.90	488.40	880.00	547.40	987.10	488.40	880.00
	Tourist Class	454.90	854.50	141.90	256.70	454.90	854.50	225.90	409.50	79.90	140.50	356.90	651.50	290.90	526.50	454.85	854.50	141.90	256.70	401.90	725.50	416.90	768.50	401.90	725.50
SAN FRANCISCO, CALIFORNIA	First Class	625.20	1136.40	263.10	475.70	667.10	1202.90	387.10	698.90	188.60	352.60	549.10	990.50	472.10	851.90	667.10	1202.90	263.10	475.70	582.10	1049.90	637.10	1148.90	582.10	1049.90
	Tourist Class	545.10	1028.90	208.50	387.00	545.10	1028.90	302.50	557.00	168.90	314.10	433.50	799.00	367.50	674.00	545.10	1028.90	208.50	387.00	497.10	905.90	492.50	913.00	497.10	905.90
SANTIAGO, CHILE	First Class	.....	.....	374.00	673.20	.....	.....	263.00	473.40	479.00	862.20	.....	.....	.....	.....	.....	.....	374.00	673.20	.....	.....	.....	.....	.....	.....
	Tourist Class	.....	.....	284.00	526.00	.....	.....	200.00	372.00	373.00	688.00	.....	.....	.....	.....	.....	.....	284.00	526.00	.....	.....	.....	.....	.....	.....
SAO PAULO, BRAZIL	First Class	.....	.....	402.00	723.60	.....	.....	315.00	567.00	415.00	747.00	119.00	214.20	217.00	390.60	.....	.....	402.00	723.60	.....	.....	.....	.....	.....	.....
	Tourist Class	.....	.....	354.00	638.00	.....	.....	292.00	525.00	369.00	665.00	.....	.....	.....	.....	.....	.....	354.00	638.00	.....	.....	.....	.....	.....	.....
SEATTLE, WASHINGTON	First Class	642.30	1166.90	299.20	554.30	685.40	1241.10	421.50	777.50	205.30	388.90	585.20	1066.10	508.20	930.50	685.40	1241.10	299.20	554.30	602.30	1094.90	670.30	1218.50	602.30	1094.90
	Tourist Class	565.00	1066.00	254.60	472.20	565.00	1066.00	348.00	641.50	190.60	355.20	458.30	851.00	392.30	726.00	565.00	1057.00	254.60	472.20	500.00	914.00	518.30	968.00	500.00	914.00
SIOUX CITY, IOWA	First Class	552.20	995.70	209.10	383.10	602.20	1085.70	331.40	606.30	119.20	†189.00	495.10	894.90	418.10	759.30	599.20	1090.30	209.10	383.10	512.20	923.70	583.10	1056.30	512.20	923.70
	Tourist Class	480.20	912.70	166.20	301.70	480.20	912.70	260.20	470.70	112.20	†189.00	391.20	712.70	325.20	587.70	480.20	912.70	166.20	301.70	430.20	775.70	450.20	827.70	430.20	775.70
ST. LOUIS, MISSOURI	First Class	533.30	963.00	183.30	337.30	583.30	1053.00	307.30	560.50	.....	.....	469.30	852.10	392.30	713.50	580.30	1051.90	183.30	337.30	495.00	891.00	556.00	1010.50	495.00	891.00
	Tourist Class	463.00	880.00	164.15	297.80	463.00	880.00	243.00	438.00	.....	.....	374.00	680.00	308.00	555.00	463.00	880.00	164.15	297.80	413.00	743.00	434.00	797.00	413.00	743.00
TULSA, OKLAHOMA	First Class	535.00	963.00	190.00	350.00	585.00	1053.00	314.00	573.20	95.20	†156.30	476.00	862.20	399.00	726.20	582.00	1047.60	190.00	350.00	495.00	891.00	556.00	1014.60	495.00	891.00
	Tourist Class	463.00	880.00	149.00	269.00	463.00	880.00	243.00	438.00	90.00	†156.30	374.00	680.00	308.00	555.00	463.00	880.00	149.00	269.00	413.00	743.00	433.00	795.00	413.00	743.00
WASHINGTON, D. C.	First Class	499.00	898.20	173.30	318.30	549.00	988.20	297.30	541.50	.....	.....	459.30	828.00	382.30	694.50	543.00	977.40	173.30	318.30	460.00	828.00	542.00	975.60	460.00	828.00
	Tourist Class	456.00	867.00	133.80	250.60	456.00	867.00	226.80	418.60	.....	.....	358.80	662.60	292.80	537.60	448.00	852.00	133.80	250.60	386.00	723.00	407.80	737.60	386.00	723.00
WICHITA, KANSAS	First Class	535.00	963.00	191.90	350.40	585.00	1053.00	314.20	573.60	102.00	†156.30	477.90	862.20	400.90	726.60	582.00	1047.60	191.90	350.40	495.00	891.00	556.00	1014.60	495.00	891.00
	Tourist Class	463.00	880.00	149.00	269.00	463.00	880.00	243.00	438.00	92.80	†156.30	374.00	680.00	308.00	555.00	463.00	880.00	149.00	269.00	413.00	743.00	433.00	795.00	413.00	743.00

Fares quoted above are for passage from airport to airport and apply via the most direct routing unless otherwise specified.

①—Fares between Buenos Aires and the U. S. A. and Cuba allow routing direct or via Rio de Janeiro/Sao Paulo via Braniff Airways and connecting carriers.

†—30 day Round Trip Excursion fare. ‡—60 day Round Trip Excursion fare.

Ticket Offices — Telephones — Ground Services

GENERAL OFFICES — LOVE FIELD, DALLAS, TEXAS, DIxon 1721

City	Reservations Telephone	Ticket Offices	Airport	Miles from City		Fare
ABERDEEN, S.D.	4835	Municipal Airport	Municipal	3½	E	$ .75
AMARILLO, TEX.	2-4343	Amarillo Hotel	Amarillo Air Terminal	10	NE	1.15
ASUNCION, PARAGUAY	9258	Independencia Nacional 289	Asuncion	9	NE	1.00
AUSTIN, MINN.	⊕ 7-3561	Municipal Airport	Municipal	2	E	
AUSTIN, TEX.	8-6411	Austin Hotel	Municipal	4	NE	.75
BALBOA, C. Z.	2-0975	Avenida Tivoli 18	Tocumen Nat'l.	12	NE	1.50
BISMARCK, N. D.	⊕ 405	Grand Pacific Hotel	Municipal	3	SE	.50
BOSTON, MASS.	CApital 7-3427			4	E	1.00
BROOKINGS, S. D.	180	Municipal Airport	Municipal	1	SW	.35
BROWNSVILLE, TEX.	2-7431	Airport	Rio Grande International	5	E	.75x
BUENOS AIRES, ARGENTINA	32-8461	Viamonte 557	Ministro Pistarini	19	SW	1.25
BURLINGTON, IOWA	619	Airport	Municipal	2½	SE	1.05
CEDAR FALLS, IOWA	ADams 4-6821	Airport Terminal, Waterloo	Waterloo Municipal	3	E	1.00
CHICAGO, ILLINOIS	⊕ FRanklin 2-8900	Hotel Palmer House & Conrad Hilton Hotel	Midway	12	SW	1.25
CLINTON, IOWA	2123	Municipal Airport	Municipal	8	W	1.25
COLON, R. P.	779	10001 Tenth and Front Streets	Tocumen Nat'l.	17		1.00
COLORADO SPRINGS, COLO.	MElrose 2-7636	133 E. Pikes Peak Ave.	Peterson Field	7	SE	1.35+
CORPUS CHRISTI, TEX.	4-5558	Driscoll Hotel	Cliff Maus	4½	SW	.85
DALLAS, TEXAS	⊕ DIxon 7511	Adolphus Hotel	Love Field	7½	NW	1.00
DENVER, COLO.	⊕ ALpine 1431	Albany Hotel	Stapleton Airfield	6½	NE	1.00
DES MOINES, IOWA	⊕ 2-0233	416 Sixth Avenue	Municipal	4½	SW	1.00
DETROIT, MICH.	WOodward 5-4930	1342 Book Building		32	W	1.50
DUBUQUE, IOWA	3-8288	572 Locust St	Municipal	6½	SW	1.50
EVANSTON, ILL.	FRanklin 2-8900	Church and Orrington Sts.	Midway	22	S	2.50
FARGO, N. D.	9030	Municipal Airport	Municipal	3	NW	.75
FARIBAULT, MINN.	⊕ Owatonna 6682	Owatonna Airport	Owatonna Municipal	12	S	3.50
FT. DODGE, IOWA	WAlnut 5204	Municipal Airport	Municipal	3½	N NW	1.00
FT. SMITH, ARK.	3-5171	Goldman Hotel	Municipal	4½	SE	.75
FT. WORTH, TEX.	⊕ FOrtune 7411	Texas Hotel	Greater Ft. Worth International	18	E	1.25
GALVESTON, TEX.	2-9606	Airport Terminal, Houston.	Houston Municipal	40	N	3.75
GUAYAQUIL, ECUADOR	1269	Pedro Carbo 411	Simon Bolivar	3	N	.60
HANNIBAL, MO.	ENterprise 8270	Airport Terminal, Quincy	Baldwin Field	30	W	8.00
HAVANA, CUBA	A-2985	Prado 204	Rancho Boyeros	11	S	1.00
HOUSTON, TEXAS	⊕ CApitol 9871	Rice Hotel	Municipal	10	SE	1.15
HURON, S. D.	2910	356 Dakota Ave. So.	W. W. Howes	2	N	.50
JOPLIN, MO.	⊕ 110	Hotel Connor	Municipal	4½	N	.75
KANSAS CITY, MO.	⊕ BAltimore 8600	Muehlebach Hotel	Municipal	1½	NW	.55
LA PAZ, BOLIVIA	4661	Ayacucho 160	El Alto	5		
LAREDO, TEX.	3-3645	Airport	Laredo Air Force Base	3½	NE	.75
LIMA, PERU	4-1950	Colmena Derecha 305.	Limatambo Field	5	S	.70
LINCOLN, NEB.	2-5160	204 So. 13th	Municipal	7	NW	1.15
LITTLE ROCK, ARK.	⊕ 4-6465	Grady-Manning Hotel	Adams Field	2½	SE	.70
LOS ANGELES, CAL.	MAdison 6 5386	900 Wilshire Blvd.		14	SW	1.25
LUBBOCK, TEX.	5-8506	Caprock Hotel	Municipal	5	N	.85
MASON CITY, IOWA	654	Hanford Hotel	Municipal	8	W	1.25
MEMPHIS, TENN.	9-1569	Peabody Hotel	Municipal	9	SE	1.00
MEXICO CITY, D. F.	36-80-64 or 36-81-18	Paseo de la Reforma No. 95		3½	S	.50
MIAMI, FLA.	⊕ 82-4743	35 N. E. 3rd Avenue	Miami International	7	W	.85
MINNEAPOLIS, MINN.	DUpont 8366	636 Marquette Ave.	Wold-Chamberlain	9	SE	1.00
MINOT, N. D.	30-211	9 Central Ave. East	Municipal	1½	NE	.50
MITCHELL, S. D.	8283	Municipal Airport	Municipal	5	N	1.50++
MOLINE, ILL.	⊕ 4-7481	Airport	Quad-Cities (Moline)	3½	S	.75
MONTEVIDEO, URUGUAY	9-5789	Bartolome Mitre 1324		12		.60
MUSKOGEE, OKLA.	7-4211	Davis Field	Davis Field	8	S	1.00
NEW ORLEANS, LA.	CAnal 9777	724 Common Street	Moisant	11	NW	1.25
NEW YORK, N. Y.	PLaza 7-0065	630 Fifth Ave.-So. Mezzanine				1.25
NORFOLK, NEB.	640	Municipal Airport	Municipal	3	S	1.50
OKLAHOMA CITY, OKLA.	REgent 6-3525	Liberty Nat'l. Bank Bldg.	Will Rogers Field.	9	SW	1.25
OMAHA, NEB.	WEbster 4900	Omaha Ath. Club-1710 Douglas	Municipal	5	NE	1.00
OTTUMWA, IOWA	MUrry 2-1660	107 E. 2nd.	Municipal	8	N	Meter
OWATONNA, MINN.	⊕ 6682	Municipal Airport	Municipal	3	NW	1.00
PANAMA CITY, R. P.	2-0975	Avenida Tivoli 18.	Tocumen National	12	NE	1.25
QUINCY, ILL.	4070	Municipal Airport	Baldwin Field	12	E	1.50
QUITO, ECUADOR	1-2126	Hotel Humbolt-Capitol, Calle Espejo No. 933		6		.75
RIO DE JANEIRO, RRAZIL.	32-2255	Rua Santa Luzia 776-A	Galeao	6		1.75
ROCHESTER, MINN.	4591	122 First Ave. S.W.	Municipal	1½	SE	.60
ROCKFORD, ILL.	5-0661	Lafayette Hotel	Greater Rockford	4	S	1.15
SAN ANTONIO, TEX.	Fannin 3381	Gunter Hotel	San Antonio International	8½	N	1.25
SAN FRANCISCO, CAL.	YUkon 2-5640	260 Stockton St.		13	SE	1.25
SANTIAGO, CHILE	6-1474	Huerfanos 1147, Ofic 634				1.00
SAO PAULO, BRAZIL	35-7197	Rua 24 de Maio 270	Congonhas (Southbound)	7	SW	
			Cumbica (Northbound)	15	NE	2.00
SHREVEPORT, LA	2-0302	Captain Shreve Hotel	Greater Shreveport Municipal	8½	SW	1.25
SIOUX CITY, IOWA	⊕ 8-5553	Martin Hotel	Municipal	11½	S	1.40
SIOUX FALLS, S. D.	4-6051	Carpenter Hotel	Municipal	3	NW	Meter
ST. JOSEPH, MO.	2-6066	Robidoux Hotel	Rosecrans Field.	3½	NW	Meter
ST. LOUIS, MO.	⊕ GArfield 6280	Jefferson Hotel	Lambert Field	15	NW	1.40
ST. PAUL, MINN.	NEstor 2751	Hotel Lowry.	Wold Chamberlain	9	SE	1.50
TEXARKANA, TEX.-ARK.	2-6562	Municipal Airport	Municipal Airport	4	NE	Meter
TULSA, OKLA.	⊕ 8-3338	112 East Fifth	Municipal	7	NE	1.15
WACO, TEXAS	4-3561	Municipal Airport	Municipal	7½	NW	1.00
WASECA, MINN.	Owatonna 6682	Owatonna Airport	Owatonna Municipal	12½	E	4.00
WASHINGTON, D. C.	MEtropolitan 8-3054	1519 K Street N.W.		4	S	1.00
WATERLOO, IOWA	ADams 4-6821	Municipal Airport	Municipal