Mid-Summer Schedules Effective July 15, 1954
Revised August 15, 1954
All Schedules Shown in Local Time

BRANIFF *International* AIRWAYS

ON-TIME FRIENDLY SERVICE

Gracious hospitality, an enviable record of "on-time" flying, and a 15-year safety record have made Braniff the airline that's famous on two continents. Fly Braniff, enjoy every minute, and get there on time.

1 2 price sale

every
MONDAY
TUESDAY
WEDNESDAY

family-fare plan

Braniff gives budgets a break with this popular family flying plan. Here's how it works: one parent pays full fare and the other parent, plus children over 2 and under 22 years of age, pay only half-fare when you start your travel at any time Monday, Tuesday or Wednesday. (Children under two fly free, and those under 12 pay only half-fare anytime.)

You can leave on a Braniff flight as late as one minute before midnight Wednesday and continue traveling Thursday at family-fare plan rates.

And here's another happy feature. The whole family leaves on the same flight, but it's not necessary for all to return on one flight, so long as return days are Monday, Tuesday, and Wednesday. If Dad is pressed for time, the others can come back later.

So why not make your next trip a family outing —at half prices!

BRANIFF
International
AIRWAYS

Mid-Summer Schedules Effective July 15, 1954
Revised August 15, 1954
All Schedules Shown in Local Time

BRANIFF
International
AIRWAYS

ON-TIME FRIENDLY SERVICE

Gracious hospitality, an enviable record of "on-time" flying, and a 15-year safety record have made Braniff the airline that's famous on two continents. Fly Braniff, enjoy every minute, and get there on time.

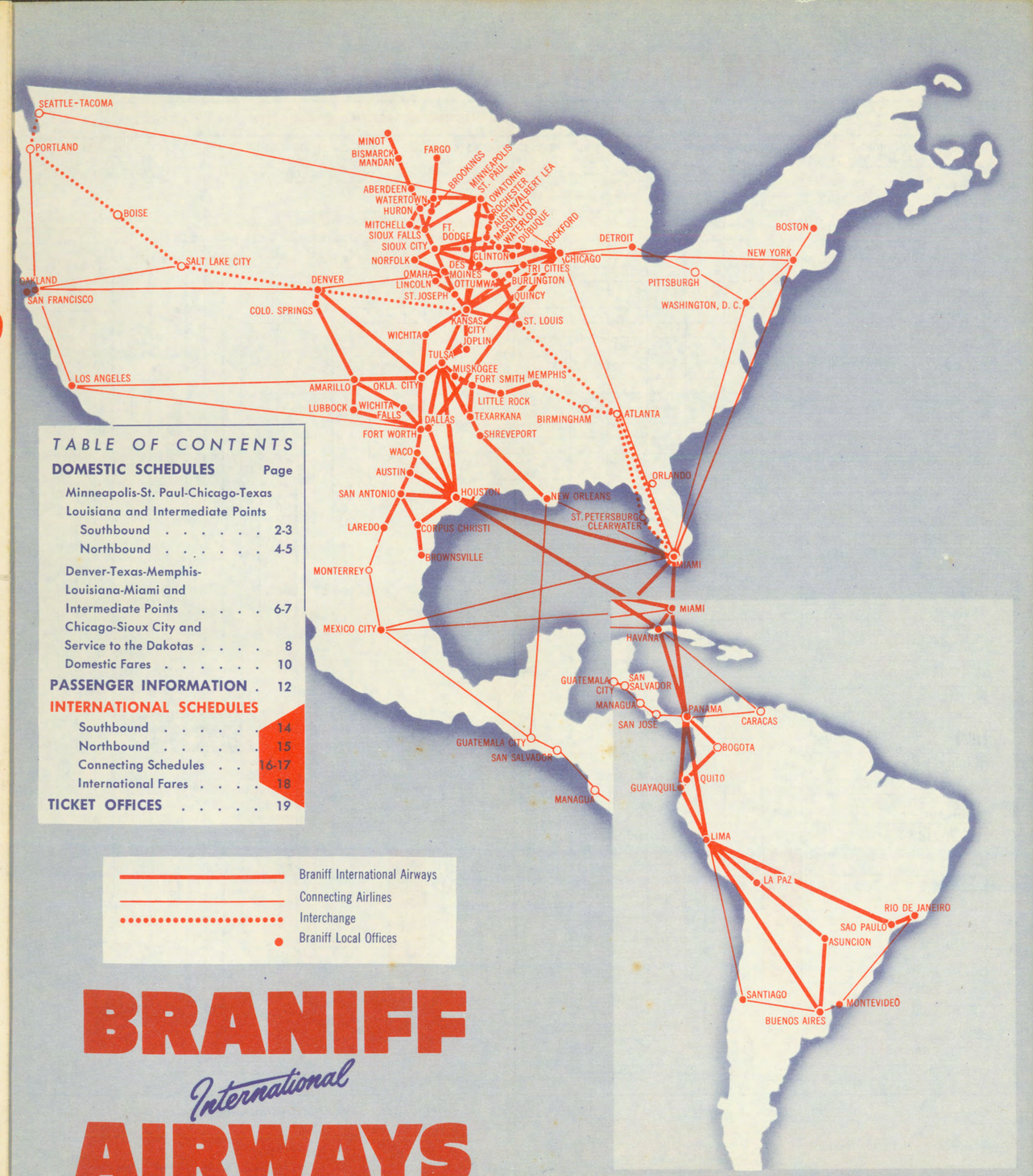

TABLE OF CONTENTS

DOMESTIC SCHEDULES Page
Minneapolis-St. Paul-Chicago-Texas Louisiana and Intermediate Points
Southbound 2-3
Northbound 4-5
Denver-Texas-Memphis-Louisiana-Miami and Intermediate Points 6-7
Chicago-Sioux City and Service to the Dakotas 8
Domestic Fares 10
PASSENGER INFORMATION . 12
INTERNATIONAL SCHEDULES
Southbound 14
Northbound 15
Connecting Schedules . . 16-17
International Fares 18
TICKET OFFICES 19

BRANIFF
International
AIRWAYS

DOMESTIC SOUTHBOUND SCHEDULES

READ DOWN — ARRIVALS AND DEPARTURES ARE SHOWN IN LOCAL TIME AS OBSERVED BY EACH CITY — EFFECTIVE JULY 15, 1954

EQUIPMENT: FLIGHT NUMBERS:	DC-6 403	Convair 23	Convair 11	DC-6 25	Convair 525	Convair 21	DC-3 29	DC-3 15	DC-3 159	Convair 301	DC-3 123	DC-3 171	Convair 395	DC-6 31	DC-3 73	Convair 347	DC-3 141	DC-3 191	Convair 351	Convair 51	Convair 53
	AM	AM	AM	AM	AM	AM	AM	AM	AM	AM	AM	AM	AM	AM	AM	AM	AM	AM	AM	PM	PM
MINOT (CST) Ar																					
BISMARCK " Lv																					
FARGO " Lv																					
ABERDEEN " Lv																					
Minneapolis-St. Paul " Ar / " Lv													♦7 15			8 15	♦6 40	♦7 30	9 15		
WATERTOWN " Lv																					
HURON " Ar / " Lv																					
MITCHELL " Lv																					
BROOKINGS " Lv																					
SIOUX FALLS " Ar / " Lv																		8 50 / 9 00			
SIOUX CITY " Lv												♦7 30						9 52			
OWATONNA ♀ " Lv																	7 10				
ROCHESTER " Lv																	7 35				
AUSTIN, MINN. " Lv																	7 59				
MASON CITY " Lv																	8 25				
WATERLOO (CST) Lv																	9 05				
Chicago # (CDT) Ar / " Lv					2 15									9 10	♦7 15					*12 30	
MOLINE # " Lv															8 30						
BURLINGTON # (CDT) Lv															9 12						
Des Moines (CST) Ar / " Lv												8 31 / 8 46				9 26 / 9 41	9 47		10 26 / 10 41		
OTTUMWA (CST) Lv																					
QUINCY # (CDT) Lv																					
NORFOLK (CST) Lv																					
Omaha " Ar / " Lv											7 00		8 44 / 9 04					10 28 / 10 43			
LINCOLN " Lv											♦7 32										
ST. JOSEPH " Lv											8 29										
Kansas City " Ar / (CST) Lv					3 25 / 3 50				♦7 20	♦7 30	8 54 / 9 10	9 56	9 58 / 10 20	10 00 / 10 25	9 40			11 49	11 37 / *12 10	1 40 / 2 05	
St. Louis # (CDT) Ar / Lv											11 35					11 58					
Wichita (CST) Lv / " Lv					4 55 / 5 10					8 35 / 8 50				11 25 / 11 40						3 10 / 3 25	
JOPLIN " Lv									8 25												
Tulsa " Ar / " Lv									9 09 / 9 24		DC-6 603 PM		11 31 / *11 46	12 30 / *12 45		Convair 35 PM	Convair 39 PM	Convair 355 PM	1 21 / 1 36		
Oklahoma City " Ar / " Lv		Monday and Friday only			6 03 / 6 20					9 43 / 9 58	Thursday and Saturday only						From Amarillo See Page 6			4 18 / 4 33	From Amarillo See Page 6
MUSKOGEE " Lv									9 53												
FT. SMITH " Lv									10 33												
TEXARKANA " Lv									11 34												
Fort Worth ¶ " Lv / " Lv																				* 5 33 / 6 00	
Dallas " Ar / " Lv		8 30	♦7 00	♦7 35	* 7 50	7 20	♦8 00	9 50		10 58 / 11 15	*12 30			1 45 / 2 25		2 20	1 58 / 2 30	5 00			5 33 / 6 05
Fort Worth ¶ " Ar / " Lv								10 05 / 10 15									2 45 / 2 55				* 6 20 / 6 30
SHREVEPORT " Lv									♦12 20										3 15		
WACO " Lv			7 44						2 04	*12 01									4 39		
New Orleans " Ar / " Lv																		6 14		7 14 / 7 35	
Houston " Ar / " Lv		9 40 / 10 10	8 49 / 9 15	9 00			9 16			12 59 / ◊1 20	1 40 / 2 10		1 55	3 35			4 04 / 4 39				
AUSTIN, TEX. " Lv			8 30					11 37			To Latin America See Page 14					3 36					7 46
San Antonio " Ar / " Lv			9 05 / ◊9 20					12 12								◊4 00					
LAREDO " Ar							10 50														
CORPUS CHRISTI " Ar / " Lv			10 20 / 10 35	10 14			11 53			◊2 40						◊5 00				8 34	
BROWNSVILLE (CST) Ar			◊11 35																		
	AM	AM	AM	AM	AM		AM	PM	PM	PM	PM	AM	PM	PM	AM	PM	PM	PM	PM	PM	PM

FOR EXPLANATION OF REFERENCE MARKS AND SYMBOLS SEE PAGE 8. ALL FLIGHTS DAILY UNLESS OTHERWISE INDICATED.

DOMESTIC SOUTHBOUND SCHEDULES

READ DOWN — ARRIVALS AND DEPARTURES ARE SHOWN IN LOCAL TIME AS OBSERVED BY EACH CITY — EFFECTIVE JULY 15, 1954

EQUIPMENT: FLIGHT NUMBERS:	DC-3 143	DC-6 55	S/F 953	Convair 968	DC-3 157	Convair 357	Convair 397	DC-3 103	DC-6 61	DC-3 106	DC-3 109	DC-3 145	Convair 375	Convair 41	Convair 319	C-47 851
	PM	PM	PM	PM	AM	PM	PM	PM	PM	PM	PM	PM	PM	PM	PM	AM
MINOT (CST) Lv										3 25						
BISMARCK " Lv										4 21						
FARGO " Lv								1 30		5 26						
ABERDEEN " Lv																
Minneapolis-St. Paul " Ar / " Lv					10 40	1 30	2 30				4 25	4 30	* 6 15		8 15	
WATERTOWN " Lv								2 30			5 48					
HURON " Ar / " Lv										5 54	6 18 / 6 33					Daily except Sunday and Monday
MITCHELL " Lv											♦7 01					
BROOKINGS " Lv								2 57		To Twin Cities See Page 6						
SIOUX FALLS " Ar / " Lv					12 00 / ♦12 10			3 22 / 3 32			7 32 / 7 42				9 17 / 9 29	
SIOUX CITY " Lv					1 02			4 24			8 34				10 10	
OWATONNA ♀ " Lv																
ROCHESTER " Lv						2 11							* 6 56			
AUSTIN, MINN. " Lv																
MASON CITY " Lv																
WATERLOO (CST) Lv						3 00							7 46			
Chicago # (CDT) Ar / " Lv		s 3 25							* 6 00					8 30		5 30
MOLINE # " Lv																6 55
BURLINGTON # (CDT) Lv																
Des Moines (CST) Ar / " Lv	4 05					3 35 / 3 50						5 59 / ♦6 14	8 21 / 8 36			CARGO ONLY
OTTUMWA (CST) Lv	4 42															
QUINCY # (CDT) Lv	♦6 33															
NORFOLK (CST) Lv				From Denver See Page 6	1 36											
Omaha " Ar / " Lv					2 17 / 2 32		3 59 / 4 25	5 00 / 5 15			9 10 / 9 25				10 40 / 10 55	
LINCOLN " Lv											9 57					
ST. JOSEPH " Lv					3 27											
Kansas City " Ar / (CST) Lv			3 00	3 45 / 4 20	3 52 / 4 15	4 46 / 5 05	* 5 19 / 5 50	6 21		Convair 365 PM	11 04		9 32	9 40 / 10 00	11 49	
St. Louis # (CDT) Ar / Lv	7 15		5 12 / 5 35	6 27								8 49				
Wichita (CST) Lv / " Lv		Convair 57 PM	To Atlanta St. Petersburg and Miami See Page 6				6 55 / 7 10	DC-3 63 PM	THE TEXAN-AIRE	From Denver See Page 6				11 05 / 11 20		
JOPLIN " Lv																
Tulsa " Ar / " Lv					5 20											
Oklahoma City " Ar / " Lv		From Denver See Page 6			6 04 / ♦6 19	6 16 / * 6 31	8 03 / 8 18			7 10 / 7 25				12 13 / 12 28		
MUSKOGEE " Lv																
FT. SMITH " Lv					7 14											
TEXARKANA " Ar																
Fort Worth ¶ " Lv / " Lv																
Dallas " Ar / " Lv	5 50 / * 6 15	* 5 45 / 6 10				7 47	9 18	9 35		8 20 / 8 50	8 25 / 8 50			1 28		11 25
Fort Worth ¶ " Ar / " Lv																
SHREVEPORT " Lv					8 40											
WACO " Lv																
New Orleans " Ar / " Lv					10 24											
Houston " Ar / " Lv		7 20									10 04					
AUSTIN, TEX. " Lv	7 24							10 57								
San Antonio " Ar / " Lv	7 59 / ◊8 15	Connects Flight 51 at Houston						11 32	10 00							
LAREDO " Ar																
CORPUS CHRISTI " Ar / " Lv	◊9 15															
BROWNSVILLE (CST) Ar																
	PM	PM	PM	PM	PM	PM	PM	PM	PM	PM	PM	PM	PM	AM	PM	AM

FOR EXPLANATION OF REFERENCE MARKS AND SYMBOLS SEE PAGE 8. ALL FLIGHTS DAILY UNLESS OTHERWISE INDICATED.

Map shows only service scheduled on this page

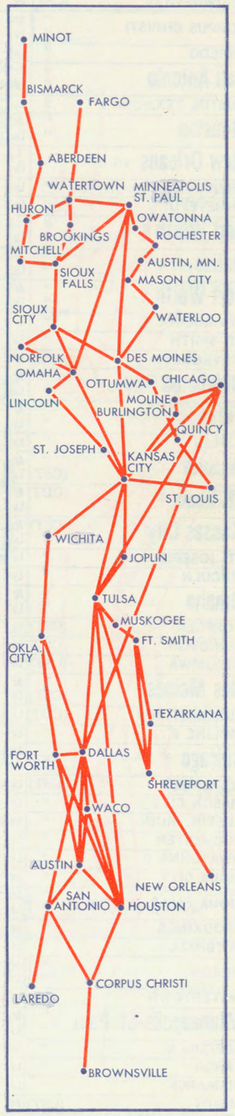

Complete system map appears on Page 1

DOMESTIC SOUTH AND EASTBOUND SCHEDULES

COLORADO — OKLAHOMA — TEXAS — ARKANSAS — LOUISIANA — FLORIDA

READ DOWN — ARRIVALS AND DEPARTURES ARE SHOWN IN LOCAL TIME AS OBSERVED BY EACH CITY — EFFECTIVE JULY 15, 1954

EQUIPMENT: FLIGHT NUMBERS:	DC-3 15	Convair 325	Convair 301	Convair 351	Convair *901	Convair 39	Convair 35	DC-6 31	Convair 51	Convair 53	Convair ‡968	S/F *953	Convair 57	DC-3 67	Convair 365	DC-6 61	Convair 345
	AM	AM	AM	PM	AM	AM	PM	PM	PM	PM	PM	PM	PM	PM	PM	PM	PM
Denver (MST) Lv		3 50	From Kansas City See Page 2		7 45			From Chicago See Page 2	From Chicago See Page 3		* 12 25		12 50		* 3 45		6 00
COLORADO SPRINGS " Lv		↓			♦ 8 25								s 1 30				* 6 40
Amarillo (CST) Ar		6 35			10 46	11 10				2 45			3 51	4 45			9 01
" Lv		6 55			11 05								4 15				9 20
Oklahoma City " Ar			9 43	From Twin Cities See Page 2	12 12			12 30	4 18					6 10	7 10		
" Lv			9 58		*12 30			*12 45	4 33					♦ 6 25	7 25		
Kansas City " Ar											3 45						
(CST) Lv											J 4 20	3 00					
St. Louis (CDT) Ar											6 27	5 12					
Lv												* 5 35					
Tulsa (CST) Ar				1 21	1 08									7 11			
" Lv				1 36	1 23									7 26			
MUSKOGEE " Lv														7 55			
FORT SMITH " Lv					2 11									8 35			
TEXARKANA " Lv														9 38			
LITTLE ROCK " Lv					3 20						DC-6 55			10 29		From Chicago See Page 3	
Memphis " Ar					4 03												
" Lv					4 35												
Birmingham " Ar					5 44						PM						
(CST) Lv					* 6 00							7 55					
Atlanta (EST) Ar					7 47						From Chicago See Page 3	8 33		DC-3 63			
Lv					8 26												
LUBBOCK (CST) Lv		* 7 46				* 12 01				3 36							
WICHITA FALLS " Lv		9 02				1 17				4 52				PM			
Fort Worth ¶ " Ar		9 40							5 33								
" Lv		9 55							*6 00								
Dallas " Ar		10 10	10 58			1 58	2 20	1 45		5 33	5 45		5 50	9 35	8 25	8 20	10 55
" Lv	9 50		11 15			2 30		2 25		6 05	* 6 10		* 6 15		8 50	8 50	
Fort Worth ¶ " Ar	10 05					2 45				6 20							
" Lv	10 15			3 15		2 55				*6 30							
SHREVEPORT " Lv			*12 01														
WACO " Lv				4 39													
New Orleans " Ar			12 59					3 35	7 14		7 20				10 04		
" Lv			◊ 1 20						7 35								
Houston " Ar						4 04				7 46			7 24	10 57			
" Lv						4 39	3 36						7 59	11 32		10 00	
AUSTIN " Lv	11 37						◊ 4 00						◊ 8 15				
San Antonio " Ar	12 12											10 38					
(CST) Lv												10 55					
ORLANDO (EST) Ar					10 22												
ST. PETERSBURG/ CLEARWATER " Ar																	
(EST) Lv																	
CORPUS CHRISTI (CST) Ar			◊ 2 40				◊ 5 00		8 34				◊ 9 15				
Lv																	
Miami (EST) Ar					11 46							12 03					
Lv																	
BROWNSVILLE (CST) Ar																	
	PM	AM	PM	PM	PM	PM	PM	PM	PM	PM	PM	AM	PM	PM	PM	PM	PM

FOR EXPLANATION OF REFERENCE MARKS AND SYMBOLS SEE PAGE 8. ALL FLIGHTS DAILY UNLESS OTHERWISE INDICATED.

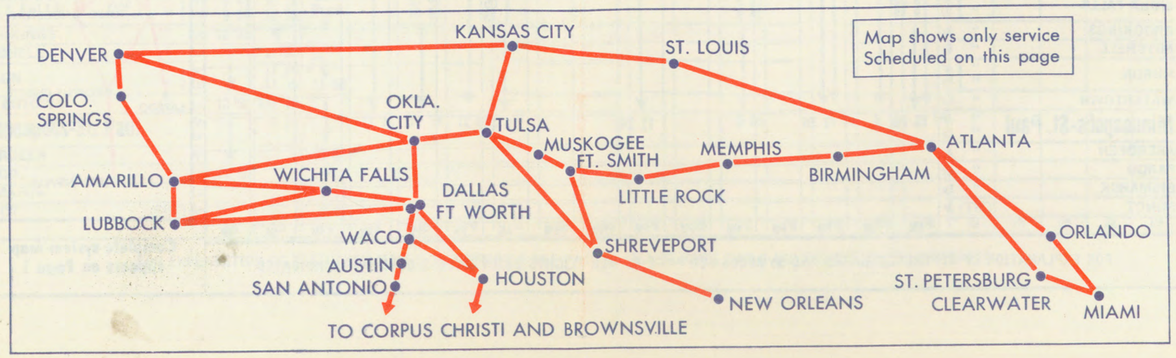

DOMESTIC NORTH AND WESTBOUND SCHEDULES

FLORIDA — LOUISIANA — ARKANSAS — TEXAS — OKLAHOMA — COLORADO

READ DOWN — ARRIVALS AND DEPARTURES ARE SHOWN IN LOCAL TIME AS OBSERVED BY EACH CITY — EFFECTIVE JULY 15, 1954

EQUIPMENT: FLIGHT NUMBERS:	Convair 320	Convair 324	DC-6 20	Convair 28	Convair 32	DC-6 30	Convair 34	DC-3 26	DC-3 152	S/F *954	DC-3 158	Convair *902	DC-3 48	Convair 44	DC-6 50	Convair 58	Convair 54
	AM	AM	AM	AM	AM	AM	AM	AM	AM	AM	AM	AM	PM	PM	PM	PM	PM
BROWNSVILLE (CST) Lv													♦ 12 25				
Miami (EST) Ar										♦ 7 00		♦ 8 00	↓				
Lv										↓		↓	1 25				
CORPUS CHRISTI (CST) Ar		♦ 6 10			◊ 8 45								1 40			◊ 4 15	
Lv		↓			↓								↓			↓	
ST. PETERSBURG/ CLEARWATER (EST) Ar										8 08							
Lv										8 30							
ORLANDO (EST) Lv										↓		9 27	↓				
San Antonio (CST) Ar					◊ 9 45							↓	2 40			◊ 5 15	
" Lv			* 7 30	6 50	10 05		10 40						2 55			5 30	4 50
AUSTIN " Lv		↓		♦ 7 34	10 49								3 38				5 34
Houston " Ar		7 06											↓	4 00	5 25		
" Lv	♦ 7 00	♦ 7 30				10 40											
New Orleans " Ar								♦ 7 15			♦11 20						
" Lv								↓			↓		4 27				
WACO " Lv								9 14			1 14						
SHREVEPORT " Lv																	
Fort Worth ¶ " Ar													↓				
" Lv	8 12	8 42	8 35	8 30	11 45	11 50	11 51						5 05	5 12	6 35	6 41	6 30
Dallas " Ar	8 35	9 10	9 05	9 00	*12 25	* 12 15	12 20							5 40	* 7 00	* 7 15	7 05
Fort Worth ¶ " Ar				9 15			12 35							5 55			7 20
" Lv			To Chicago See Page 4	9 25		To Chicago See Page 4	*12 45							* 6 10			* 7 35
WICHITA FALLS " Lv				10 17			1 37							7 02			↓
LUBBOCK (CST) Lv				11 30										8 15			9 15
Atlanta (EST) Ar										10 35		11 23					
Lv										*10 50		11 50					
Birmingham (CST) Ar												11 38					
" Lv												*11 57					
Memphis " Ar									8 25			1 05					
" Lv									9 36			1 30					
LITTLE ROCK " Lv												2 35					
TEXARKANA " Lv								9 50	↓		↓	↓					
FORT SMITH " Lv								10 56	10 45		2 40	3 36	Convair ‡963				
MUSKOGEE " Lv								11 31	11 20		↓	↓					
Tulsa " Ar								11 55	11 44		3 25	4 13					
(CST) Lv								♦ 12 10	♦12 15		3 40	4 28	PM				
St. Louis (CDT) Ar										1 15			* 7 15				
Lv										1 40	To Kansas City See Page 5		7 26				
Kansas City (CST) Ar									To Kansas City See Page 4	1 59		5 09	J 7 50				
" Lv												* 5 24					
Oklahoma City " Ar		10 08			1 23			1 00				6 35					
" Lv		*10 23			1 38			1 10				6 55					
Amarillo " Ar	10 15			12 08	To Chicago See Page 4		2 41	2 40				7 37	9 40	8 53	To Chicago See Page 5	To Twin Cities See Page 5	9 53
(CST) Lv	s10 35						3 00										10 13
COLORADO SPRINGS (MST) Lv	11 17						3 42										10 55
Denver (MST) Ar	11 45	11 58					4 10					8 05	10 08				11 23
	AM	AM	AM	PM	PM	PM	PM	PM	PM	PM	PM	PM	PM	PM	PM	PM	PM

FOR EXPLANATION OF REFERENCE MARKS AND SYMBOLS SEE PAGE 8. ALL FLIGHTS DAILY UNLESS OTHERWISE INDICATED.

Your choice of Mountain or Seaside vacations

Cool COLORADO

There's fun for the whole family in Colorado—dude ranches, trout fishing, mountain trails to ride or hike, breath-taking scenery everywhere. Fast, frequent Braniff flights to Colorado Springs and Denver will add days to your playtime. Braniff's family half-fare plan will help you have the most fun for the least cost.

Fabulous FLORIDA

The sun-drenched beach, palm trees and magic tropic nights—maybe that's the picture of your dream vacation. Braniff can take you there, too, in a few hours. Braniff operates interchange flights with Eastern Airlines to St. Petersburg, Clearwater, Orlando and Miami. It's through service, one ticket, same airplane all the way.

KANSAS CITY — MINNEAPOLIS - ST. PAUL — MINOT
CHICAGO — ROCKFORD — SIOUX CITY • KANSAS CITY — FARGO

READ DOWN — **SOUTH AND EASTBOUND** — **NORTH AND WESTBOUND** — READ UP

DC-3 109 PM	DC-3 106 PM	DC-3 103 PM	Convair 357 PM	DC-3 164 PM	DC-3 168 PM	DC-3 162 PM	DC-3 160 AM	DC-3 166 AM	DC-3 141 PM	EQUIPMENT / FLIGHT NUMBERS	DC-3 102 AM	DC-3 105 PM	DC-3 116 PM	DC-3 161 PM	DC-3 140 PM	DC-3 165 PM	DC-3 167 PM	DC-3 163 PM	DC-3 169 PM	Convair 396 PM
	3 25									Lv MINOT (CST) Ar		2 43								
	↓	1 30								Lv FARGO " Ar	11 50	↑								
	4 21	↓								Lv BISMARCK-MANDAN " Lv	↑	1 57								
	5 26									Lv ABERDEEN " Lv		♦12 43								
	5 59									Ar HURON " Lv		11 58								
	6 14									Lv HURON " Lv		11 43								
	♦ 6 49									Lv WATERTOWN " Lv		11 13								
	7 59									Ar Minneapolis-St. Paul " Lv		9 50								
4 25			1 30						♦ 6 40	Lv Minneapolis-St. Paul " Ar			1 24		12 51					11 24
5 48		2 30								Lv WATERTOWN " Lv	10 55		♦12 14		↑					↑
↓		2 57	↓							Lv BROOKINGS " Lv	10 28		↑							
6 18										Ar HURON " Lv	↑		11 39							
6 33										Lv HURON " Ar			11 24							
♦ 7 01				Connects Flight 152 at Waterloo See Page 8						Lv MITCHELL " Lv			11 01			Connects Flight 357 at Waterloo See South Bound				
7 42		3 32							7 10	Lv SIOUX FALLS " Lv	9 58		10 25							
↓		↓	2 11						7 35	Lv OWATONNA♀ " Lv	↑		↑		12 27					10 57
			↓						7 59	Lv ROCHESTER " Lv					♦12 00					↑
8 19		4 09				1 10	♦ 7 15			Lv AUSTIN, MINN. " Lv					↑					
8 34		4 24				2 03	8 08			Ar Sioux City " Lv	9 11			12 05			Daily except Saturday	10 55		
↓		↓			Daily except Saturday	2 37	8 42			Lv FORT DODGE " Lv	8 56			11 15				10 05		
			3 00	4 50		3 22	9 25		9 05	Lv MASON CITY " Lv	↑			10 41	11 16			9 31		
			↓	♦ 6 33		5 05	↓		↓	Lv WATERLOO (CST) Lv				10 06	↑	r 2 41		8 56		10 12
				↓		↓	11 19			Lv DUBUQUE # (CDT) Lv				↑	↑	3 01		9 01		↑
				7 20	6 30	5 52	12 00	7 15		Lv CLINTON # " Lv				10 05		↑		↑		
										Lv ROCKFORD # " Lv				9 27		2 17	r 6 07	8 17	r 8 22	
				7 55	7 05	6 27	12 35	7 50		Ar Chicago # (CDT) Lv				8 35		1 30	5 30	7 30	7 45	
			3 35						9 47	Ar Des Moines (CST) Lv					10 23					9 24
			3 50						10 02	Lv " Ar					10 08					9 09
9 10		5 00							To St. Louis See Page 2	Ar Omaha " Lv	8 20		9 09		From St. Louis See Page 4					↑
9 25		5 15								Lv " Ar	8 05		8 54							
9 57										Lv LINCOLN " Lv	↑		8 27							
↓										Lv ST. JOSEPH " Lv	♦ 7 15		↑							
11 04		6 21	4 46							Ar Kansas City " (CST) Lv	6 45		♦ 7 15							8 15
PM	PM	PM	PM	PM	PM	PM	PM	AM	AM		AM	AM	AM	AM	AM	PM	PM	PM	PM	PM

ARRIVALS AND DEPARTURES ARE SHOWN IN LOCAL TIME AS OBSERVED BY EACH CITY

EXPLANATION OF REFERENCE MARKS AND SYMBOLS

*— Complimentary Meal
♦— Snack Service
s— Light snack service.
AM— Light Face Type
PM— Bold Face Type
Ar— Arrive
Lv— Leave
r— Arrival Time
S/F— Silver Falcon

CDT— Central Daylight Saving Time
CST— Central Standard Time
EST— Eastern Standard Time
MST—Mountain Standard Time
#— City Observes Daylight Saving Time
♀— The cities of Faribault and Waseca are served through the Owatonna airport.
+— Braniff and Eastern through service.
‡— Braniff and Continental through service.

¶—Limousine service is available between Love Field, Dallas, and downtown Ft. Worth on the hour and half-hour at the charge of $2.00 including tax. This service is operated by an independent operator not under the control of Braniff Airways.
◊—The San Antonio-Brownsville portion of Flight 23, the Houston-Galveston portion of Flight 25, the Galveston-Houston portion of Flight 30, the Corpus Christi-San Antonio portion of Flight 32, the San Antonio-Corpus Christi portion of Flight 35, the San Antonio-Corpus Christi portion of Flight 57, the Corpus Christi-San Antonio portion of Flight 58, and the Houston-Corpus Christi portion of Flight 395 operate with DC-3 equipment.
J—Junction point on Interchange flights.

next time business calls, call Braniff.

Business bound, fly Braniff and enjoy the fine friendly service, the time-saving and money saving advantages of taking to the air. You'll appreciate the skill behind each Braniff pilot and crew—and have confidence in a remarkable 15 year safety record. Yes, for speedy, reliable service, fly Braniff.



ON TIME

Braniff continues to set new records for fast, safe, reliable service

You're flying to save time. Getting you there swiftly, safely, comfortably and ON TIME is our job. How well are we doing it? Each month more than 100,000 Braniff passengers arrive at their destinations ON TIME — most of them right on the button. That's better than 90% and one of the outstanding performances in the airline industry. Of course it takes safety, too. That's the keynote of Braniff's reliability record. Fifteen years of perfect safety — more than three billion miles without a passenger or crew fatality.

With this dependability record goes Braniff's reputation for friendly service that thinks of everything, from reservation to destination.



for reliability...

BRANIFF *International* AIRWAYS

Domestic Fares

BUY ROUND TRIP — 10% DISCOUNT ON RETURN TICKET — BUY ROUND TRIP

JULY 15, 1954 AND ↓ BETWEEN →	Amarillo	Austin Texas	Chicago	Corpus Christi	Dallas Ft. Worth	Denver	Des Moines	Houston	Kansas City	Little Rock	Lincoln	Lubbock	Memphis	Minneapolis St. Paul	New Orleans	Okla. City	Omaha	Rochester Minn.	St. Louis	San Antonio	Sioux City	Tulsa	Wichita	Wichita Falls
ABERDEEN, S. D.	$66.05	$80.80		$90.95	$68.50		$29.00	$78.55	$35.00		$27.60			$15.85	$80.95	$57.40	$24.15	$20.10	$46.95	$83.20	$18.65	$49.55	$47.70	
AMARILLO, TEX.		34.10	$56.20	45.20	21.80	$25.30	42.80	37.70	31.05	$38.05	42.75	$ 7.40	$47.10	60.50	53.30	14.90	42.25	56.30		36.80	48.25	22.75	19.35	$13.50
AUSTIN, MINN. (1)	54.30	69.05	23.80	79.20	56.75		11.50	66.80	23.25		24.25			7.00	69.15	45.65	20.80	2.75	29.45	71.45	15.30	37.80	35.95	
AUSTIN, TEX.	34.10		68.60	12.90	12.30	58.20	58.05	10.00	46.30		57.50	27.10		75.25		24.40	57.50	71.05	53.05	4.50	63.00	31.25	34.10	20.60
BISMARCK, N. D.	76.65	91.40		101.55	79.10		39.60	89.15	45.60		38.20			27.45	91.55	68.00	34.75	30.70	57.55	93.80	29.25	60.15	58.30	
BROOKINGS, S. D.	58.05	72.80	41.00	82.95	60.50		20.65	70.55	27.00		19.25			14.45	73.80	49.40	15.80	18.70	38.60	75.20	10.30	41.55	39.70	
BROWNSVILLE, TEX.	54.20	21.90	88.00	9.00	33.10	76.90	76.20	20.40	64.45		75.65	47.50		93.40		44.20	75.65	89.20	71.40	17.40	81.15	50.65	53.90	41.40
BURLINGTON, IOWA	44.55	59.80	13.40	69.95	47.50			57.55	13.50						60.80	35.90				62.20		28.55	26.20	
CHICAGO, ILL.	56.20	68.60		79.40	56.30		20.35	67.60	26.15			63.20				45.20		19.00		71.00	31.20	38.35	37.85	
CLINTON, IOWA	57.65	72.40	11.15	82.55	60.10		14.85	70.15	26.60		31.80			19.45	72.50	49.00	28.35	15.20	32.80	74.80	22.85	41.15	39.30	
COLORADO SPRINGS, COLO.	20.80	54.90		64.00	42.60	5.00		57.70		50.30		28.20	59.35		73.30	34.70				55.60		34.70		34.30
CORPUS CHRISTI, TEX.	45.20	12.90	79.40		24.10	67.90	68.20	12.40	56.45		67.65	38.50		85.40		35.20	67.65	81.20	64.45	8.40	73.15	42.05	44.90	32.40
DALLAS, TEX.	21.80	12.30	56.30	24.10		47.10	45.75	15.90	34.00		45.20	18.80		62.95		12.10	45.20	58.75	40.75	15.70	50.70	18.95	21.80	8.30
DENVER, COLO.	25.30	58.20		67.90	47.10			61.60		53.35		32.70	62.40		76.35	37.75				59.50		37.75		38.80
DES MOINES, IOWA	42.80	58.05	20.35	68.20	45.75			55.80	12.25					17.75	58.15	34.65		13.50	18.45	60.45	10.85	26.80	24.95	
DUBUQUE, IOWA	55.65	70.40	12.20	80.55	58.10		12.85	68.15	24.60		29.80			17.45	70.50	47.00	26.35	13.20	30.80	72.80	20.85	39.15	37.30	
FARGO, N. D.	71.00	85.75		95.90	73.45		34.95	83.50	39.95		33.55			20.00	85.90	62.35	30.10		52.90	88.15	24.60	54.50	52.65	
FT. DODGE, IOWA			24.85				13.30		25.05		17.65			13.85			14.20	9.60			8.20			
FT. SMITH, ARK.	29.65		44.55		26.15	44.95	33.45		21.70	8.40	32.90	35.60	17.45	50.65	31.40	14.75	32.90	46.45	28.50		38.40	7.20		
FT. WORTH, TEX.	21.80	12.30	56.30	24.10	3.50	47.10	45.75	15.90	34.00		45.20	18.80		62.95		12.10	45.20	58.75	40.75	15.70	50.70	18.95	21.80	8.30
HOUSTON, TEX.	37.70	10.00	67.60	12.40	15.90	61.60	55.80		44.05		55.25	34.70		73.00		28.00	55.25	68.80	52.05	12.85	60.75	30.25	37.70	24.20
HURON, S. D.	60.50	75.25		85.40	62.95		24.45	73.00	29.45		23.05			14.45	75.40	51.85	19.60	18.70	42.40	77.65	14.10	44.00	42.15	
JOPLIN, MO	29.05	37.55	32.05	48.35	25.25	45.05	21.45	36.55	9.70	20.90	20.90	35.10		38.65	42.90	14.15	20.90	34.45	16.50	39.95	26.40	7.30		
KANSAS CITY, MO	31.05	46.30	26.15	56.45	34.00		12.25	44.05			11.70			29.45	47.30	22.40	11.70	25.25	15.15	48.70	17.20	15.05	12.70	
LAREDO, TEX.	46.60	14.30	80.80		25.50	69.30	70.25	22.65	58.50		69.70	39.90		87.45		36.60	69.70	83.25	65.25	9.80	75.20	43.45	46.30	33.80
LITTLE ROCK, ARK.	38.05					53.35						39.20	9.05			23.15						15.60		
LINCOLN, NEB.	42.75	57.50		67.65	45.20			55.25	11.70					24.75	58.50	34.10	4.45	25.75	25.75	59.90	9.45	26.25	24.40	
LUBBOCK, TEX.	7.40	27.10	63.20	38.50	18.80	32.70		34.70	38.05	39.40			47.45			21.55			51.20	30.10		28.40		15.40
MASON CITY, IOWA	51.60	66.35	21.10	76.50	54.05		8.80	64.10	20.55		21.55			9.45	66.45	42.95	18.10	5.20	26.75	68.75	12.60	35.10	33.25	
MEMPHIS, TENN.	47.10					62.40				9.05		47.45				32.20						24.65		
MINNEAPOLIS, MINN.	60.50	75.25		85.40	62.95		17.75	73.00	29.45		24.75				75.40	51.85	21.30	5.25	35.70	77.65	19.55	44.00	42.15	
MINOT, N. D.	83.75	98.50		108.65	86.20		46.70	96.25	52.70		45.30			33.05	98.65	75.10	41.85	37.30	64.65	100.90	36.35	67.25	65.40	
MITCHELL, S. D.	58.30	73.05	41.25	83.20	60.75		20.90	70.80	27.25		19.50			14.45	74.05	49.65	16.05	18.70	38.85	75.45	10.55	41.80	39.95	
MOLINE, ILL.	47.95	63.20	10.00	73.35	50.90			60.95	16.90							39.30				65.60		31.95	29.60	
MUSKOGEE, OKLA.	25.65		41.55		22.15	40.95	30.00		18.25	12.40	29.45	31.60	21.45	47.20	35.40	10.75	29.45	43.00	26.00		34.95	3.20		
NEW ORLEANS, LA.	53.30					76.35	58.15		47.30		58.50			75.40		43.60	58.50	71.15	56.05		64.00	38.60		
NORFOLK, NEB.	48.25	63.00	34.90	73.15	50.70		15.05	60.75	17.20		9.45			21.30	64.00	39.60	6.00	21.50	28.80	65.40	4.70	31.75	29.90	
OKLAHOMA CITY, OKLA.	14.90	24.40	45.20	35.20	12.10	37.75	34.65	28.00	22.40	23.15	34.10	21.55	32.20	51.85	43.60		34.10	47.65	29.65	26.80	39.60	7.85	9.70	
OMAHA, NEB.	42.25	57.50		67.65	45.20			55.25	11.70		4.45			21.30	58.50	34.10		22.30	25.75	59.90	6.00	26.25	24.40	
OTTUMWA, IOWA	47.95	62.70	25.50	72.85	50.40		5.15	60.45	16.90					22.40	62.80	39.30		18.15	13.80	65.10	15.50	31.45	29.60	
OWATONNA, MINN (2)	59.70	74.45		84.60	62.15		16.90	72.20	28.65		25.75			4.40	74.55	51.05	22.30	3.40	34.85	76.85	20.70	43.20	41.35	
QUINCY, ILL.							12.15		20.95		32.05			29.40			32.05	25.15	6.80		22.50	29.10		
ROCHESTER, MINN.	56.30	71.05		81.20	58.75		13.50	68.80	25.25		25.75			5.25	71.15	47.65	22.30		31.45	73.45	17.30	39.80	37.95	
ROCKFORD, ILL.	61.85	77.10	6.50	87.25	62.80		19.05	74.10	30.80		36.00			23.65		51.70	32.55	19.40		77.50	27.05	45.85	43.50	
ST. JOSEPH, MO.	34.80	49.55		59.70	37.25		15.50	47.30	3.75		8.45			29.25	50.55	26.15	8.45	28.50	17.90	51.95	13.95	18.30	16.45	
ST. LOUIS, MO.		53.05		64.45	40.75		18.45	52.05	15.15		25.75	51.20		35.70	56.05	29.65	25.75	31.45		55.45	28.80	22.80	26.85	
ST. PAUL, MINN.	60.50	75.25		85.40	62.95		17.75	73.00	29.45		24.75				75.40	51.85	21.30	5.25	35.70	77.65	19.55	44.00	42.15	
SAN ANTONIO, TEX.	36.80	4.50	71.00	8.40	15.70	59.50	60.45	12.85	48.70		59.90	30.10		77.65		26.80	59.90	73.45	55.45		65.40	33.65	36.50	24.00
SHREVEPORT, LA.	35.70		53.00			58.75	45.15		33.40		44.60			62.35	18.60	26.00	44.60	58.10	37.45		50.10	21.00		
SIOUX CITY, IOWA	48.25	63.00	31.20	73.15	50.70		10.85	60.75	17.20		9.45			19.55	64.00	39.60	6.00	17.30	28.80	66.40		31.75	29.90	
SIOUX FALLS, S. D.	53.85	68.60	36.80	78.75	56.30		16.45	66.35	22.80		15.05			14.45	69.60	45.20	11.60	18.70	34.40	71.00	6.10	37.35	35.50	
TEXARKANA, TEX.-ARK.	34.30		51.10			54.35	42.35		30.60		41.80			59.55	22.50	24.15	41.80	55.35	35.55		47.30	16.60		
TULSA, OKLA.	22.75	31.25	38.35	42.05	18.95	37.75	26.80	30.25	15.05	15.60	26.25	28.40	24.65	44.00	38.60	7.85	26.25	39.80	22.80	33.65	31.75			
WACO, TEX.	27.80	6.30	62.30	19.20	6.00	53.10	51.75	11.70	40.00		51.20	24.80		68.95		18.10	51.20	64.75	46.75	10.80	56.70	24.95	27.70	14.30
WATERLOO, IOWA	49.80	64.55	18.55	74.70	52.25		7.00	62.30	18.75		23.45			11.60	64.65	41.15	20.00	7.35	24.95	66.95	14.50	33.30	31.45	
WATERTOWN, S. D.		75.25		85.40	62.95		24.45	73.00	32.95		23.05			13.55	75.40	51.85	19.60	17.80	42.40	77.65	14.10	44.00	42.15	
WICHITA, KAN.	19.35	34.10	37.85	44.90	21.80		24.95	37.70	12.70		24.40			42.15		9.70	24.40	37.95	26.85	36.50	29.90			
WICHITA FALLS, TEX.	13.50	20.60		32.40	8.30	38.80		24.20												24.00				

All Fares subject to U. S. Government Transportation tax. All fares and schedules shown herein are for information only, and are subject to change and correction without notice. Official Braniff Airways Fares are published in local and Joint Passenger Tariff No. PF-4, ATB, No. 12, C. A. B. No. 18, which is on file with the Civil Aeronautics Board and which is open for public inspection at any Braniff Airways Office. All Fares are from Airport to Airport, and apply via the most direct routing unless otherwise indicated.

(1) The city of Albert Lea, Minn. served thru the Austin Airport.

2) The cities of Faribault and Waseca, Minn. served thru the Owatonna, Airport.

Light face-One-Way

DOMESTIC AIRCOACH FARES

Bold face-Round trip.

JULY 15, 1954 And ↓ BETWEEN →	Chicago	Dallas	Kansas City	Oklahoma City	Wichita
Chicago	.....	$ 78.00	$ 38.00	$ 66.00	$ 54.00
Dallas	$ 39.00	.....	50.00	18.00	32.00
Kansas City	19.00	25.00	.....	32.00	18.00
Oklahoma City	33.00	9.00	16.00	.....	14.00
Wichita	27.00	16.00	9.00	7.00	.....

Reduced-Fare Family Plan does not apply.

Subject to 10% Federal Tax.
All Fares subject to change without notice.





Save money!
Save time!

overnight aircoach

between DALLAS, OKLAHOMA CITY, WICHITA, KANSAS CITY and CHICAGO

Now it's cheaper than ever to fly! Braniff's overnight aircoach service gives you the luxury of air conditioned Super Convair planes with standard two-abreast seating. You'll enjoy the speed and safety, the same friendly "on-time" service, that's famous on two continents. On your next business or pleasure trip you'll be dollars ahead—hours or days ahead, too. Braniff aircoach is your biggest travel bargain.

LOOK AT THESE LOW FARES

One-Way Aircoach Fares

from	to Chicago	Kansas City	Wichita	Okla. City	Dallas
CHICAGO	—	19.00	27.00	33.00	39.00
KANSAS CITY	19.00	—	9.00	16.00	25.00
WICHITA	27.00	9.00	—	7.00	16.00
OKLA. CITY	33.00	16.00	7.00	—	9.00
DALLAS	39.00	25.00	16.00	9.00	—

All fares one way, plus tax.

See Flight 525, page 2, and Flight 560, page 5, for detailed schedule of departures and arrivals.

Passenger Information

AIRPLANES: Domestic schedules are operated with 52-passenger DC-6 Braniff Skyliners, 44-passenger Convairliners, 21- or 24-passenger DC-3 Skyliner, or 40-passenger Silver Falcons as indicated. International schedules are operated with DC-6 De Luxe Skysleepers on "EL CONQUISTADOR" flights; and "EL CONQUISTADOR" Combination Tourist and First Class Flights are operated with DC-6 equipment with 49 seats in tourist Compartment and 12 de luxe reclining seats in First Class Compartment. Aircraft to be used on domestic schedules is subject to substitution of other aircraft as availability and service requirements may demand.

HOURS OF ARRIVAL AND DEPARTURE: Time shown is local time as observed by each city.

CHECK IN FOR FLIGHTS: Our passengers expect on-time performance. Therefore, to maintain our enviable on-time record, we reserve the right to cancel the reservation of any passenger who fails to present himself at the airport ticket office at least ten minutes prior to the scheduled departure time of a domestic flight, and at least 30 minutes before scheduled departure time of an international flight. Help us keep your flight on time. Check in early.

BAGGAGE INFORMATION: The free baggage allowance on all flights within the United States and Canada is 40 pounds. Baggage in excess of this weight is charged for at the rate of ½ of 1% of the standard adult one-way fare per pound.

International passengers traveling on first class fares are allowed 66 pounds and on tourist class fares 44 pounds of free baggage. Baggage in excess of these weights is charged for at the rate of 1% of the first class adult one-way fare per kilogram (2.2 pounds).

Should baggage or personal property be lost, damaged or delayed in delivery, our liability is limited to $100 for each ticket, unless extra value charges are paid before departure, or when checking articles for temporary storage.

When you leave the airplane at your destination, please make certain that you remove your hand parcels, briefcase, camera, etc.

GROUND TRANSPORTATION: is provided at reasonable rates at all stations served by Braniff by reliable operators not under the control of Braniff. For information purposes only such rates prevailing on the effective date of this folder are shown on page 2.

HOTEL RESERVATIONS: Any Braniff office will gladly arrange your hotel reservations in any city served by the airline.

MEAL SERVICE: Delicious complimentary meals are served aloft on flights at regular meal hours. In addition, liquids are available between meal hours

INSURANCE: Domestic airline trip insurance may be purchased from any Braniff Airways ticket office in the United States. The charge for a $5000 policy, good on any certified airline, is 25 cents.

For foreign travel, our insurance company extends its policies purchased in the United States over any portion of our foreign operations at comparable rates.

CHILDREN—DOMESTIC AND U.S.-CUBA SERVICE: (a) One child under 2 years not occupying a seat carried free with each accompanying adult passenger. (b) Children under 2 years occupying a seat, or over 2 years and under 12 years, are charged one-half adult fare. (c) Children under 5 years must be accompanied by a passenger at least 12 years old. Children between 5 and 8 may travel alone only with prior arrangements. *INTERNATIONAL:* One child under 2 years not occupying a seat carried with each accompanying adult passenger at 10% of adult fare. Children over 2 and under 12 years, a child under 2 occupying a seat, and more than one child accompanying a passenger are charged one-half fare. Children may travel alone only under certain conditions and with prior arrangement.

FAMILY FARES: On Monday, Tuesday and Wednesday your wife and children, 21 years of age and under, travel half fare when you buy one regular fare ticket to any point served by Braniff in the United States. Family half fares also apply on your family's return trip on Monday, Tuesday or Wednesday of any week, but you may return any day. Mother may buy a regular fare ticket and take the children at half fare even if father can't go. Family half fares also apply between domestic points and Havana, Cuba on Braniff international routes.

SCHEDULES AND FARES: All schedules and fares shown herein are for information only, and are subject to change and correction without notice. Official Braniff Airways, Inc., fares for passage between points within the U.S.A. are published in Local and Joint Passenger Tariff No. PF-4, A.T.B. No. 12, C.A.B. No. 18, J. B. Walker, Agent, which is on file with the Civil Aeronautics Board. Official Braniff Airways, Inc., fares for passage between points in the U.S.A. and points in Cuba, the Canal Zone, Ecuador, Peru, Bolivia, Paraguay, Brazil and Argentina are published in Braniff Airways, Inc., International Local and Joint Passenger Tariff No. PF-1, C.A.B. No. 24, issued by Louis A. Person, and International Air Transport Association, Western Hemisphere Passenger Fares Tariff No. IPF-1B, C.A.B. No. 14, issued by W. D. Barrington, Agent, which are on file with the Civil Aeronautics Board in the U.S.A. and with the governments of the countries between which fares are published. These tariffs are open for public inspection at any Braniff Airways office. . . . Fares are for passage from airport to airport only, and apply via the most direct routing unless otherwise specified.

SHIP BY AIR



use Braniff's speedy air freight service throughout the hemisphere



On-time delivery to 64 cities in the heart of America . . . and to 10 of Latin America's most important markets. Why not schedule your next shipment, inside the U.S.A. or Latin America, by Braniff. Call any Braniff office for the facts. Or, just drop a note to Cargo Manager, Braniff International Airways, Love Field, Dallas, Texas.

AIR FREIGHT • AIR EXPRESS • AIR PARCEL POST • AIR MAIL

international schedules

The following several pages are devoted to Braniff's flight schedules to eight Latin-American countries—plus International connecting schedules.

the finest to south america



From carefree Cuba to beautiful Buenos Aires, you'll have the time of your life in Braniff's Latin America. There's majestic Lima, the picturesque Spanish Colonial capital, tropical Panama at the crossroads of the world, Rio — magnificent Rio and Sao Paulo, the Chicago of South America. Whether you like your trip filled with scenery and sightseeing, sports and shopping or luxury living, you'll find it everywhere! You'll find business opportunities, too. Your travel agent or Braniff's office will tell you all about El Conquistador, the incomparable DC-6 sleeper, or Braniff's new DC-6 tourist service at savings up to 25%. Ask about it today.

BRANIFF *International* **AIRWAYS**

INTERNATIONAL SCHEDULES

INTERNATIONAL AIR SCHEDULES

SOUTHBOUND

READ DOWN

EQUIPMENT: FLIGHT NUMBERS:	Convair 345	Convair 525	Convair 375	Convair 395	Convair 301	Convair 325	Convair 345	Convair 525	Convair 375	Convair 395	Convair 301	Convair 325
	PM	AM	PM	AM	AM	AM	PM	AM	PM	AM		
MINNEAPOLIS-ST. PAUL (CST)(90°) Lv			* 6 15	♦ 7 15					* 6 15	♦ 7 15		
ROCHESTER (CST) " Lv			* 6 56	↓					* 6 56	↓		
CHICAGO # (CDT) " Lv		2 15	↓					2 15	↓			
KANSAS CITY (CST) " Lv		3 50		10 20	♦ 7 30			3 50		10 20	♦ 7 30	
WICHITA (CST)(90°) Lv		5 10		↓	8 50			5 10		↓	8 50	
DENVER (MST)(105°) Lv	* 6 00	↓		↓	↓	3 50	* 6 00	↓		↓	↓	3 50
AMARILLO (CST)(90°) Lv	9 20					* 6 55	9 20					* 6 55
TULSA " " Lv	↓	↓		*11 46	↓	↓	↓	↓		*11 46	↓	↓
OKLAHOMA CITY " " Lv		6 20		↓	9 58			6 20		↓	9 58	
DALLAS (CST)(90°) Ar	10 55	7 20		↓	10 58	10 10	10 55	7 20		↓	10 58	10 10

EQUIPMENT: FLIGHT NUMBERS: DAY	DC-6 ⊙403 Mon.	DC-6 603 Tues.	DC-6 603 Thur.	DC-6 ⊙403 Fri.	DC-6 603 Sat.	DC-6 603 Sun.
DALLAS (CST)(90°) Lv	8 30		*12 30	8 30	*12 30	
HOUSTON " " Ar	9 40		1 40	9 40	1 40	
HOUSTON (CST)(90°) Lv	c10 10		2 10	c10 10	2 10	
Miami ⊕ (EST)(75°) Lv	2 55 4 05	* 8 00	6 55 * 8 00	2 55 4 05	6 55 * 8 00	* 8 00
Havana " " Ar " " Lv	5 10 c 5 50	Wed.	Fr.	5 10 c 5 50	Sun.	Mon.
Panama City-Balboa † " " Ar " " Lv	9 50 10 35	12 50 * 1 30	12 50 * 1 30	9 50 10 35	12 50 * 1 30	12 50 * 1 30
GUAYAQUIL " " Ar GUAYAQUIL " " Lv	Tues. 1 47 2 20	El Conquistador Combination Tourist-First Class	El Conquistador Combination Tourist-First Class	Sat. 1 47 2 20	El Conquistador Combination Tourist-First Class	El Conquistador Combination Tourist-First Class
Lima " " Ar (EST)(75°) Lv	5 25 c 6 15	7 20 * 8 10	7 20 * 8 10	5 25 c 6 15	7 20 * 8 10	7 20 * 8 10
LA PAZ (60°) Ar LA PAZ " Lv	10 15 c10 55			10 15 c10 55		
ASUNCION " Ar ASUNCION (60°) Lv	3 50 4 30			3 50 4 30		
SAO PAULO (45°) Ar SAO PAULO‡ " Lv	6 50 7 30	6 50 7 30	6 50 7 30	6 50 7 30	6 50 7 30	6 50 7 30
Rio de Janeiro ‡ " Ar " Lv	8 45	8 45	8 45	8 45	8 45	8 45
Buenos Aires " (45°) Ar	8 15			8 15		
	PM	PM	PM	PM	PM	PM

AM—Light Face Type
PM—Bold Face Type.
#—City observes Daylight Saving Time.

*—Complimentary Meals
♦—Snack Service.

†—Tocumen Airport serves Panama, R. P. and Balboa, Cristobal, Ancon, C. Z.
‡—No local traffic carried between Rio de Janeiro and Sao Paulo.

LIMA


HAVANA

RIO DE JANIERO

NORTHBOUND

READ DOWN

EQUIPMENT: FLIGHT NUMBERS: DAY		DC-6 600 Mon.	DC-6 600 Tues.			DC-6 ⊙400 Wed.			DC-6 600 Thur.	DC-6 600 Sat.		DC-6 ⊙400 Sun.	
	PM	AM	AM	PM	PM	AM	PM	PM	AM		PM	AM	PM
Buenos Aires (45°) Lv						8 15						8 45	
Rio de Janeiro ‡ " Ar " Lv		9 50	9 50			↓			9 50	9 50		↓	
SAO PAULO‡ " Ar SAO PAULO (45°) Lv		11 05 *11 45	11 05 *11 45						11 05 *11 45	11 05 *11 45			
ASUNCION (60°) Ar ASUNCION " Lv		↓	↓			9 50 c10 35			↓	↓		10 25 c11 05	
LA PAZ " Ar LA PAZ " Lv						2 20 2 50						↓	
Lima (EST)(75°) Ar " " Lv		6 35 * 7 25	6 35 * 7 25			4 35 c 5 10			6 35 * 7 25	6 35 * 7 25		4 30 c 5 10	
GUAYAQUIL " " Ar GUAYAQUIL " " Lv		↓	↓			8 15 8 40			↓	↓		8 15 8 40	
Panama City-Balboa † " " Ar " " Lv		Tues. 1 10 1 50	Wed. 1 10 1 50			↓ 11 50 12 30			Fri. 1 10 1 50	Sun. 1 10 1 50		↓ 11 50 12 30	
Havana " " Ar " " Lv		↓	↓		Convair 396	Thur. 4 35 5 00			↓	↓	Convair 396	Mon. 4 35 5 00	
Miami ⊕ Ar (EST)(75°) Lv		6 30	6 30 * 7 30			6 05 c 7 15			6 30 * 7 30	6 30		6 05 c 7 15	
HOUSTON (CST)(90°) Ar HOUSTON " Lv			10 25 10 45		4 25	10 10 10 30			10 25 10 45		4 25	10 10 10 30	
DALLAS " " Ar			11 55			11 40			11 55			11 40	

EQUIPMENT: FLIGHT NUMBERS:	Convair 34	DC-6 30	Convair 32	Convair 300		DC-6 30	Convair 34	DC-6 30	Convair 32	Convair 300		DC-6 30	Convair 34
DALLAS " " Lv	*12 20	*12 15	*12 25			*12 15	*12 20	*12 15	*12 25			*12 15	*12 20
OKLAHOMA CITY " " Ar	↓		1 23				↓		1 23				↓
TULSA " " Ar			↓		* 6 25		2 41		↓		* 6 25		2 41
AMARILLO (CST)(90°) Ar	2 41				↓		4 10				↓		4 10
DENVER MST)(105°) Ar	4 10		2 28						2 28				
WICHITA (CST)(90°) Ar			3 38		7 47				3 38		7 47		
KANSAS CITY (CST) " Ar		4 25	6 48		↓	4 25		4 25	6 48		↓	4 25	
CHICAGO # (CDT) " Ar					10 45						10 45		
ROCHESTER (CST) " Ar				7 30	11 24					7 30	11 24		
MINNEAPOLIS-ST. PAUL (CST)(90°) Ar													
	PM	PM	PM	PM	PM	PM	PM	PM	PM	PM	PM	PM	PM

⊕—No local traffic carried between Miami and Havana or Dallas/Houston and Miami. Berth accommodations available at extra charge on all "El Conquistador" flights.
⊙—Combination Tourist and First Class Liner.

c—Deluxe meals and regular first class service available in First Class Compartment. Cold meals and Standard tourist service available in Tourist Compartment.

BUENOS AIRES

PANAMA

SAO PAULO

INTERNATIONAL SCHEDULES

INTERNATIONAL CONNECTING SCHEDULES

READ DOWN

PRINCIPAL EASTERN POINTS AND LATIN AMERICA

SOUTHBOUND Connecting Carrier	EAL ★611 Daily	NAL *505 Daily	NAL *908 Daily	EAL ★603 Daily	NAL *409 Daily	EAL ★741W Daily	DAL *701 Daily	EAL ★601 Daily	NAL *401 Daily	NAL *600 Daily
BOSTON (EDT) Lv	9 00									
NEW YORK (EDT) Lv		10 00		12 00	9 00			3 00	3 00	
MINNEAPOLIS-ST.PAUL† (CST) Lv							9 05			
CHICAGO (CDT) Lv							1 55			
DETROIT (EST) Lv						8 00				11 00
CLEVELAND (EDT) Lv						10 00				1 00
PITTSBURGH " Lv						11 00				2 00
WASHINGTON, D.C. (EDT) Lv	11 05				10 20					3 30
NEW ORLEANS (CST) Lv			9 15							
TAMPA (EST) Lv			12 25							
MIAMI (EST) Lv	1 30	1 00	1 24	2 45	12 20	2 35	5 35	5 45	5 30	6 40
BRANIFF AIRWAYS		⊙403 Mo.	▲603 We.-Su.	⊙403 Fr.		▲603 Tu.	▲603 Th.	▲603 Sa.	▲603 Su.	
MIAMI⊕ (EST)(75°) Lv		4 05		4 05		* 8 00	* 8 00	* 8 00	* 8 00	
HAVANA " Ar		5 10		5 10						
HAVANA " Lv		c 5 50		c 5 50						
PANAMA CITY/BALBOA,C.Z.+ Ar		9 50		9 50		12 50	12 50	12 50	12 50	
PANAMA CITY/BALBOA,C.Z.+ Lv		10 35		10 35		* 1 30	* 1 30	* 1 30	* 1 30	
		Tu.		Sa.		We.	Fr.	Su.	Mo.	
GUAYAQUIL " Ar		1 47		1 47						
GUAYAQUIL " Lv		2 20		2 20						
LIMA " Ar		5 25		5 25		7 20	7 20	7 20	7 20	
LIMA (75°) Lv		c 6 15	* 8 10	c 6 15		* 8 10	* 8 10	* 8 10	* 8 10	
LA PAZ (60°) Lv		c10 55		c10 55						
ASUNCION " Ar		3 50		3 50						
ASUNCION (60°) Lv		4 30		4 30						
SAO PAULO (45°) Ar			6 50			6 50	6 50	6 50	6 50	
SAO PAULO‡ " Lv			7 30			7 30	7 30	7 30	7 30	
RIO de JANEIRO‡ " Lv			8 45			8 45	8 45	8 45	8 45	
MONTEVIDEO* " Lv										
BUENOS AIRES (45°) Ar		8 15		8 15						
		PM Tu.	PM We.-Su.	PM Sa.		PM We.	PM Fr.	PM Su.	PM Mo.	
BRANIFF AIRWAYS		⊙400 We.	▲600 Tu.-Sa.	⊙400 Su.		▲600 Mo.	▲600 Tu.	▲600 Th.	▲600 Sa.	
BUENOS AIRES (45°) Lv		8 15		8 45						
MONTEVIDEO* " Lv										
RIO de JANEIRO‡ " Lv			9 50			9 50	9 50	9 50	9 50	
SAO PAULO " Ar			11 05			11 05	11 05	11 05	11 05	
SAO PAULO‡ (45°) Lv			*11 45			*11 45	*11 45	*11 45	*11 45	
ASUNCION (60°) Ar		9 55		10 25						
ASUNCION " Lv		c10 35		c11 05						
LA PAZ (60°) Lv		2 50								
LIMA (75°) Ar		4 30	6 35	4 30		6 35	6 35	6 35	6 35	
LIMA " Lv		c 5 10		c 5 10		* 7 25	* 7 25	* 7 25	* 7 25	
GUAYAQUIL " Ar		8 15		8 15						
GUAYAQUIL " Lv		8 40		8 40						
		Th.		Mo.		Tu.	We.	Fr.	Su.	
PANAMA CITY/BALBOA,C.Z.+ Ar		11 50		11 50		1 10	1 10	1 10	1 10	
PANAMA CITY/BALBOA,C.Z.+ Lv		12 30		12 30		1 50	1 50	1 50	1 50	
HAVANA " Ar		4 35		4 35						
HAVANA " Lv		5 00		5 00						
MIAMI ⊕ (EST) (75°) Lv		6 05		6 05		6 30	6 30	6 30	6 30	
		Th.	Tu.-Sa.	Mo.		Tu.	We.	Fr.	Su.	

NORTHBOUND Connecting Carrier	EAL ★628W Daily	NAL *500 Daily	EAL ★132W Daily	NAL *651 Daily	NAL *907 Daily	NAL *400 Daily	EAL ★602 Daily	DAL *700 Daily	EAL ★708 Daily	EAL ★706 Daily
MIAMI (EST) Lv	7 30	7 30	8 00	8 00	8 20	8 30	8 30	9 00	9 00	9 10
TAMPA (EST) Lv					9 20					
NEW ORLEANS (CST) Lv					10 45					
WASHINGTON, D. C. (EDT) Lv				12 25					2 35	
PITTSBURGH " Lv				2 08						
CLEVELAND (EDT) Lv										2 05
DETROIT (EST) Lv										2 08
CHICAGO (CDT) Lv			12 25					1 00		
MINNEAPOLIS/ST.PAUL† (CST) Lv			2 02							
NEW YORK (EDT) Lv	12 30	12 30				1 00	1 15			
BOSTON (EDT) Ar							3 30			
	PM	PM	PM	PM	AM	PM	PM	PM	PM	PM

Combination Tourist and First Class

Map shows only service scheduled on this page

Complete system map appears on Page 1

INTERNATIONAL CONNECTING SCHEDULES

Read Down — Read Up

PRINCIPAL WESTERN POINTS AND LATIN AMERICA

Connecting Carrier	AA *908 *910 Daily	AA *88 Daily	AA *652 Daily	UAL *506 *638 Daily	UAL *630 Daily	AA *900 Daily	AA *88 Daily	AA *908 *910 Daily	Connecting Carrier	UAL *647 *629 Daily	AA *907 Daily	AA *87 Daily	AA *167 *911 Daily	AA *651 Daily	UAL *647 *629 Daily	AA *167- *911 Daily	AA *87 Daily
		12 50			7 30		12 50		Lv SAN FRANCISCO (PDT) Ar	9 30		5 50	8 30		9 30	8 30	5 50
	11 50		12 30			1 20		11 50	Lv LOS ANGELES " Ar		6 05		5 40	7 25		5 40	
	12 50							12 50	Lv SAN DIEGO (PDT) Ar								
				9 25					Lv SEATTLE (PST) Ar	9 50					9 45		
				10 20					Lv PORTLAND (PST) Ar	8 30					8 30		
	12 35							12 35	Lv PHOENIX (MST) Ar				5 25			5 25	
				3 20	11 30				Ar DENVER (MST) Lv	5 10					5 10		
					BNF ♣325 Daily				BRANIFF AIRWAYS	BNF ♣34 Daily					BNF ♣34 Daily		
					3 50				Lv DENVER (MST) Ar	4 10					4 10		
					* 6 55				Lv AMARILLO (CST) Ar	2 41					2 41		
					9 40				Ar FORT WORTH " Lv	*12 45					*12 45		
	6 25	6 30	6 20		10 10	7 10	6 30	6 25	Ar DALLAS (CST) Lv	12 20	1 30	1 40	1 35	2 35	12 20	1 35	1 40
	⊙403 Mo.	▲603 We.-Su.	⊙403 Fr.		▲603 Th.-Sa.		▲603 Tu.-Su.		**BRANIFF AIRWAYS**	▲600 Su.-Tu.		▲600 We.-Fr.		⊙400 Th.	▲600 Tu.-Sa.	⊙400 Mo.	
	8 30		8 30		*12 30			7 00	Lv DALLAS (CST) Ar		1 01	11 55		11 40		11 40	
	9 40		9 40		1 40				Ar HOUSTON " Lv			10 45		10 30		10 30	
	c10 10		c10 10		2 10				Lv HOUSTON (CST) Ar			10 25		10 10		10 10	
	2 55		2 55		6 55			1 24	Ar MIAMI⊕ (EST)(75°) Lv		8 20	* 7 30		c 7 15		c 7 15	
	4 05		4 05		* 8 00		* 8 00		Lv MIAMI⊕ " Ar	6 30		6 30		6 05		6 05	
	5 10		5 10						Ar HAVANA " Lv					5 00		5 00	
	c 5 50		c 5 50						Lv HAVANA " Ar					4 35		4 35	
					Fr.-Su.		We.-Mo.							Th.		Mo.	
	9 50		9 50		12 50		12 50		Ar PANAMA CITY/BALBOA,C.Z.+ Lv	1 50		1 50		12 30		12 30	
	10 35		10 35		* 1 30		* 1 30		Lv PANAMA CITY/BALBOA,C.Z.+ Ar	1 10		1 10		11 50		11 50	
	Tu.		Sa.							Su.-Tu.		We.-Fr.					
	1 47		1 47						Ar GUAYAQUIL " Lv					8 40		8 40	
	2 20		2 20						Lv GUAYAQUIL " Ar					8 15		8 15	
	5 25		5 25		7 20		7 20		Ar LIMA " Lv	* 7 25		* 7 25		c 5 10		c 5 10	
	c 6 15	* 8 10	c 6 15		* 8 10		* 8 10		Lv LIMA (75°) Ar	6 35		6 35		4 30	6 35	4 30	
	c10 55		c10 55						Lv LA PAZ (60°) Lv					2 50			
	3 50		3 50						Ar ASUNCION " Lv					c10 35		c11 05	
	4 30		4 30						Lv ASUNCION (60°) Ar					9 55		10 25	
		6 50			6 50		6 50		Ar SAO PAULO (45°) Lv	*11 45		*11 45			*11 45		
		7 30			7 30		7 30		Lv SAO PAULO‡ " Ar	11 05		11 05			11 05		
		8 45			8 45		8 45		Ar RIO de JANEIRO‡ " Lv	9 50		9 50			9 50		
									Ar MONTEVIDEO* " Lv								
	8 15		8 15						Ar BUENOS AIRES (45°) Lv					8 15		8 45	
	PM Tu.	PM We.-Su.	PM Sa.		PM Fr.-Su.		PM We.-Mo.	PM		AM Sa.-Mo.	AM	AM Tu.-Th.		AM We.	AM Tu.-Sa.	AM Su.	PM

Combination Tourist and First Class

+—Tocumen Airport serves Panama, R. P. and Balboa, Cristobal, Ancon, C. Z.
⊕—No local traffic carried between Miami and Havana or Dallas/Houston and Miami.
‡—No local traffic carried between Rio de Janeiro and Sao Paulo.
*—Connecting service to Montevideo is available via either Rio de Janeiro or Buenos Aires.
†—Via connection at Chicago with Northwest Airlines.
c—Deluxe meals and regular first class service available in First Class Compartment. Cold Meals and standard tourist service available in Tourist Compartment.

AA—American Airlines.
BNF—Braniff Airways.
CAP—Capital Airlines.
CMA—Mexicana De Aviacion.
DAL—Delta Air Lines.
EAL—Eastern Air Lines.
NAL—National Airlines.
TWA—Trans World Airlines.
UAL—United Air Lines.
WAL—Western Air Lines.
Local standard time is shown at all points.
*—Complimentary meal.
D—Full course dinner served at Miami to through passengers while on ground.

♣Snack service.
▲—DC-6.
⊙DC-6—(Combination First-Class and Tourist Liner.)
★—Constellation.
AM—Light Face Type.
PM—Bold Face Type.
♣—Convair Liner.

save up to 25% on fine DC-6 tourist service to **south america**



Braniff offers you planes pressurized for sea-level comfort, 300 MPH speed, perfect air conditioning, flying at smoother altitudes and specially-designed, very comfortable seating. It's economical but excellent service to Argentina, Paraguay, Bolivia, Peru, Ecuador, Panama, Cuba. And it's in addition to our regular deluxe DC-6 sleeper service to all these places plus Brazil.