Fall Schedules Effective November 5, 1954
All Schedules Shown in Local Time

BRANIFF *International* AIRWAYS



Friendly On-Time Service

Meet the pert and pretty Braniff hostess
who might welcome you aboard your next flight.
Hostesses like Joan Smith have helped
Braniff win a reputation for fine, friendly
service on two continents!

1/2 price sale

every MONDAY TUESDAY WEDNESDAY



FAMILY-FARE PLAN

Braniff gives budgets a break with this popular family flying plan. One parent pays full fare and the other parent, plus children over 2 and under 22 years of age, pay only half-fare when you start your travel at any time Monday, Tuesday or Wednesday. (Children under two fly free. Those under 12 pay only half-fare anytime.)

You can leave on a Braniff flight as late as one minute before midnight Wednesday and continue traveling Thursday at family-fare plan rates.

The whole family leaves on the same flight, but it's not necessary for all to return on one flight, so long as return days are Monday, Tuesday, and Wednesday. If Dad is pressed for time, the others can come back later.

BRANIFF *International* **AIRWAYS**

Fall Schedules Effective November 5, 1954
All Schedules Shown in Local Time

BRANIFF *International* AIRWAYS



Friendly On-Time Service

Meet the pert and pretty Braniff hostess who might welcome you aboard your next flight. Hostesses like Joan Smith have helped Braniff win a reputation for fine, friendly service on two continents!

TABLE OF CONTENTS

DOMESTIC SCHEDULES Page

Minneapolis-St. Paul-Chicago-Texas Louisiana and Intermediate Points
- Southbound 2-3
- Northbound 4-5

Denver-Texas-Memphis-Louisiana-Miami and Intermediate Points 6-7

Chicago-Sioux City and Service to the Dakotas 8

Domestic Fares 10

PASSENGER INFORMATION . 12

INTERNATIONAL SCHEDULES
- Southbound 14
- Northbound 15
- Connecting Schedules . . 16-17
- International Fares 18

TICKET OFFICES 19

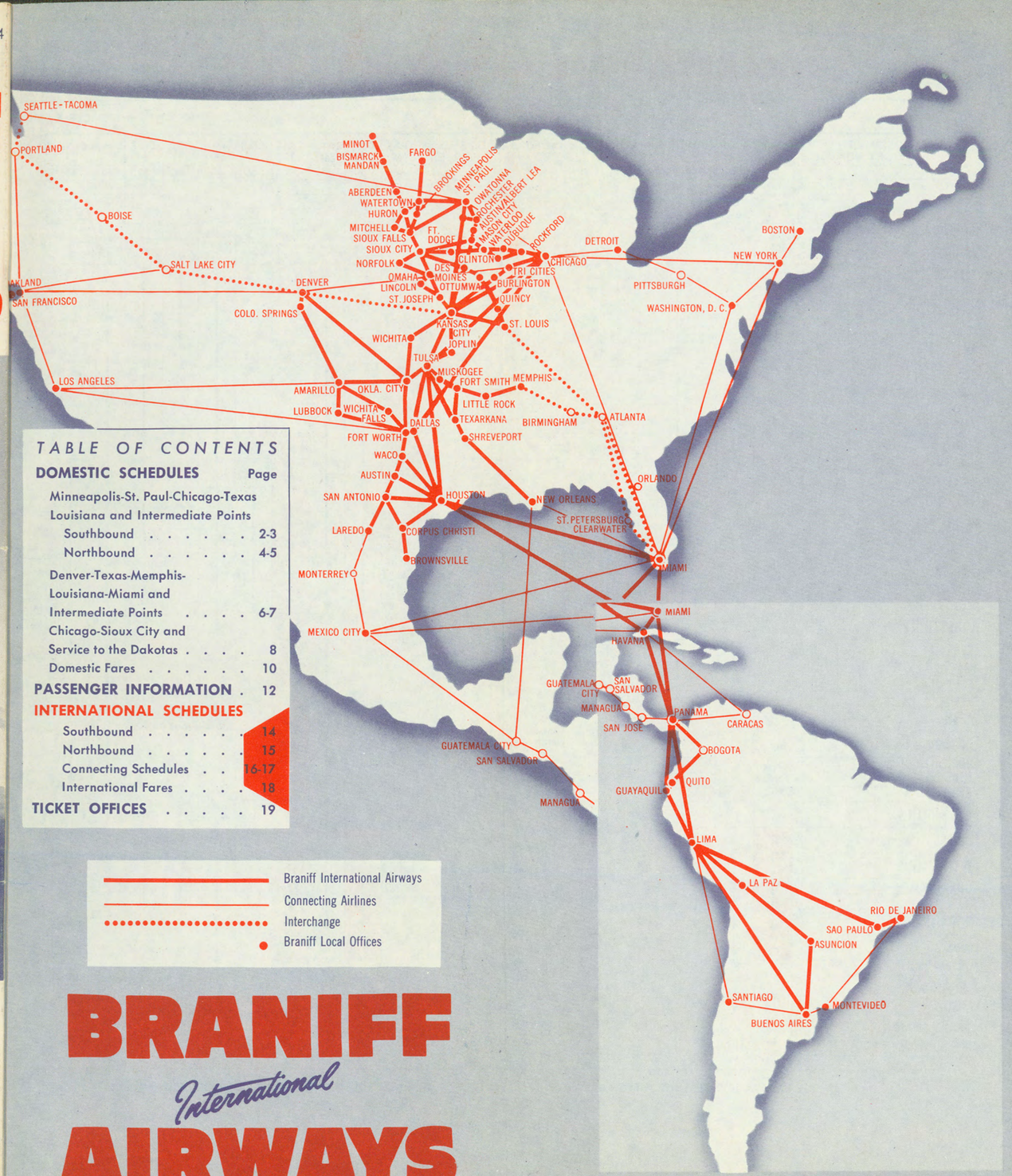

Braniff International Airways
Connecting Airlines
Interchange
Braniff Local Offices

BRANIFF *International* AIRWAYS

DOMESTIC SOUTHBOUND SCHEDULES

READ DOWN

EFFECTIVE NOVEMBER 5, 1954

EQUIPMENT:	DC-6	Convair	Convair	DC-6	Convair	DC-6	Convair	Convair	DC-3	Convair	DC-3	DC-3	Convair	DC-6	DC-3	Convair	DC-3	DC-3	Convair	Convair	Convair
FLIGHT NUMBERS:	403	23	11	25	525	21	327	15	159	301	123	171	395	31	73	347	141	191	351	51	53
	AM	AM	AM	AM	AM	AM	AM	AM	AM	AM	AM	AM	AM	AM	AM	AM	AM	AM	AM	AM	PM
MINOT (CST) Ar																					
BISMARCK " Lv																					
FARGO " Lv																					
ABERDEEN " Lv																					
Minneapolis-St. Paul " Ar																					
Minneapolis-St. Paul " Lv													* 7 15			* 8 15	♁6 30	♁7 30	9 15		
WATERTOWN " Lv																					
HURON " Ar																					
HURON " Lv																					
MITCHELL " Lv																					
BROOKINGS " Lv																					
SIOUX FALLS " Ar																		8 50			
SIOUX FALLS " Lv																		9 00			
SIOUX CITY " Lv												♁7 30						9 52			
ROCHESTER " Lv																	7 09				
AUSTIN, MINN. " Lv																	7 33				
MASON CITY " Lv																	7 59				
WATERLOO " Lv																	8 39				
Chicago " Ar																					
Chicago " Lv					1 15									* 8 10	6 15					*11 30	
MOLINE " Lv					AIRCOACH CHICAGO—DALLAS										♁7 30						
BURLINGTON " Lv															8 12						
Des Moines " Ar												8 29				9 26	9 21		10 26		
Des Moines " Lv												8 49				9 41			10 41		
OTTUMWA " Lv																					
QUINCY " Lv																					
NORFOLK " Lv																					
Omaha " Ar													8 44					10 28			
Omaha " Lv											7 00		9 04					10 43			
LINCOLN " Lv											♁7 32										
ST. JOSEPH " Lv											8 29										
Kansas City " Ar					3 25						8 54	9 59	9 58	10 00	9 40			11 49	11 37	1 40	
Kansas City " Lv					3 50				♁7 20	* 7 30	9 07		10 20	10 25					*12 10	2 05	
St. Louis " Ar											10 32					10 58					
St. Louis " Lv																					
Wichita " Lv					4 55					8 35				11 25						3 10	
Wichita " Lv					5 10					8 50				11 40						3 25	
JOPLIN " Lv									8 25			DC-6 603 PM				Convair 35 PM	Convair 39 PM	Convair 355 PM			
Tulsa " Ar									9 09				11 31						1 21		
Tulsa " Lv									9 24				*11 46						1 36		
Oklahoma City " Ar					6 03					9 43				12 30						4 18	
Oklahoma City " Lv					6 20					9 58				*12 45						4 33	
MUSKOGEE " Lv	Monday and Friday only						Daily except Saturday and Sunday		9 53			Thursday and Saturday only					From Amarillo See Page 6				
FT. SMITH " Lv									10 33												
TEXARKANA " Lv									11 34												
Fort Worth ¶ " Lv																				5 33	
Fort Worth ¶ " Lv																				* 6 00	
Dallas " Ar					7 20					10 58				1 45			1 58				
Dallas " Lv	8 30	♁7 00	♁7 10	* 7 50		* 8 00	♁8 15	10 30		11 18		*12 30		2 25		2 20	2 30	5 00			6 05
Fort Worth ¶ " Ar			7 25					10 45									2 45				6 20
Fort Worth ¶ " Lv			♁7 35					10 55			DC-3 29 AM						2 55				* 6 30
SHREVEPORT " Lv									♁12 20										3 15		
WACO " Lv		7 44								*12 02											
New Orleans " Ar									2 04										4 39		
New Orleans " Lv																					
Houston " Ar	9 40		8 49	9 00			9 29			1 00		1 40	1 55	3 35				6 14		7 14	
Houston " Lv	10 10		9 15							◊ 1 20		2 10								7 35	
AUSTIN, TEX. " Lv	To Latin America See Page 14	8 30						12 04				To Latin America See Page 14					4 04				
San Antonio " Ar		9 05				9 10		12 39								3 36	4 39				7 46
San Antonio " Lv		◊ 9 20									10 50					◊ 4 00					
LAREDO " Ar											11 53										
CORPUS CHRISTI " Ar		10 20	10 14							◊ 2 40						◊ 5 00				8 34	
CORPUS CHRISTI " Lv		10 35																			
BROWNSVILLE (CST) Ar		◊11 35																			
	AM	AM	AM	AM	AM	AM	AM	PM	PM	PM	AM	PM	PM	PM	AM	PM	PM	PM	PM	PM	PM

FOR EXPLANATION OF REFERENCE MARKS AND SYMBOLS SEE PAGE 8. ALL FLIGHTS DAILY UNLESS OTHERWISE INDICATED.

DOMESTIC SOUTHBOUND SCHEDULES

READ DOWN

EFFECTIVE NOVEMBER 5, 1954

EQUIPMENT:	DC-6	DC-3	S/F	Convair	DC-3	Convair	Convair	DC-3	DC-6	DC-3	DC-3	DC-3	Convair	DC-6	Convair	C-47
FLIGHT NUMBERS:	55	143	953	968	157	357	397	103	61	106	109	145	375	41	319	851
	PM	PM	PM	PM	AM	PM	PM	PM	PM	PM	PM	PM	PM	PM	PM	AM
MINOT (CST) Lv										3 25						
BISMARCK " Lv										4 21						
FARGO " Lv								1 30								
ABERDEEN " Lv										5 26						
Minneapolis-St. Paul " Ar																
Minneapolis-St. Paul " Lv					10 40	1 30	2 45				4 25	4 30	* 6 15		8 15	
WATERTOWN " Lv								2 30			5 48					
HURON " Ar										5 54	6 18					
HURON " Lv											6 33					Daily except Sunday and Monday
MITCHELL " Lv											♁7 01					
BROOKINGS " Lv								2 57		To Twin Cities See Page 6						
SIOUX FALLS " Ar					12 00			3 22			7 32				9 17	
SIOUX FALLS " Lv					♁12 10			3 32			7 42				9 29	
SIOUX CITY " Lv					1 02			4 24			8 34				10 10	
ROCHESTER " Lv						2 11							* 6 56			
AUSTIN, MINN. " Lv																
MASON CITY " Lv																
WATERLOO " Lv						3 00							7 46			
Chicago " Ar																
Chicago " Lv	s 2 25								* 5 00					7 45		4 15
MOLINE " Lv																
BURLINGTON " Lv																5 40
Des Moines " Ar						3 35						5 59	8 21			
Des Moines " Lv		4 05				3 50						♁6 14	8 36			
OTTUMWA " Lv		4 42														CARGO ONLY
QUINCY " Lv		♁5 33		From Denver See Page 6												
NORFOLK " Lv					1 36											
Omaha " Ar					2 17		4 14	5 00	THE TEXAN-AIRE		9 10				10 40	
Omaha " Lv					2 32		4 35	5 15			9 25				10 55	
LINCOLN " Lv																
ST. JOSEPH " Lv					3 27						9 57					
Kansas City " Ar				4 00	3 52	4 46	5 29	6 21		Convair 365 PM	11 04		9 32	9 35	11 49	7 08
Kansas City " Lv			3 00	4 20	4 15	5 05	* 5 50							10 00		7 45
St. Louis " Ar		6 15	4 12	5 27								7 49				
St. Louis " Lv			4 35													
Wichita " Ar		Convair 57 PM		Convair 359 PM			6 55	DC-3 63 PM						11 00		9 00
Wichita " Lv							7 10							11 15		9 15
JOPLIN " Lv			To Atlanta, St. Petersburg and Miami See Page 6		5 20					From Denver See Page 6						
Tulsa " Ar					6 04	6 16										
Tulsa " Lv					♁6 19	* 6 31										
Oklahoma City " Ar		From Denver See Page 6					8 03			7 10				12 05		
Oklahoma City " Lv							8 18			7 25				12 20		
MUSKOGEE " Lv																
FT. SMITH " Lv					7 14											
TEXARKANA " Ar																
Fort Worth ¶ " Lv																
Fort Worth ¶ " Lv																
Dallas " Ar	5 45	5 50				7 47	9 18		8 20	8 25				1 20		11 25
Dallas " Lv	* 6 10	* 6 15		* 6 25				9 45	8 50	8 50						
Fort Worth ¶ " Ar																
Fort Worth ¶ " Lv																
SHREVEPORT " Lv					8 40											
WACO " Lv																
New Orleans " Ar					10 24											
New Orleans " Lv																
Houston " Ar	7 20			7 39						10 04						
Houston " Lv																
AUSTIN, TEX. " Lv		7 24							10 00							
San Antonio " Ar	Connects Flight 51 at Houston	7 59		Daily except Saturday and Sunday				11 27	10 35							
San Antonio " Lv		◊ 8 15														
LAREDO " Ar																
CORPUS CHRISTI " Ar		◊ 9 15														
CORPUS CHRISTI " Lv																
BROWNSVILLE (CST) Ar																
	PM	PM	PM	PM	PM	PM	PM	PM	PM	PM	PM	PM	PM	AM	PM	AM

Map shows only service scheduled on this page

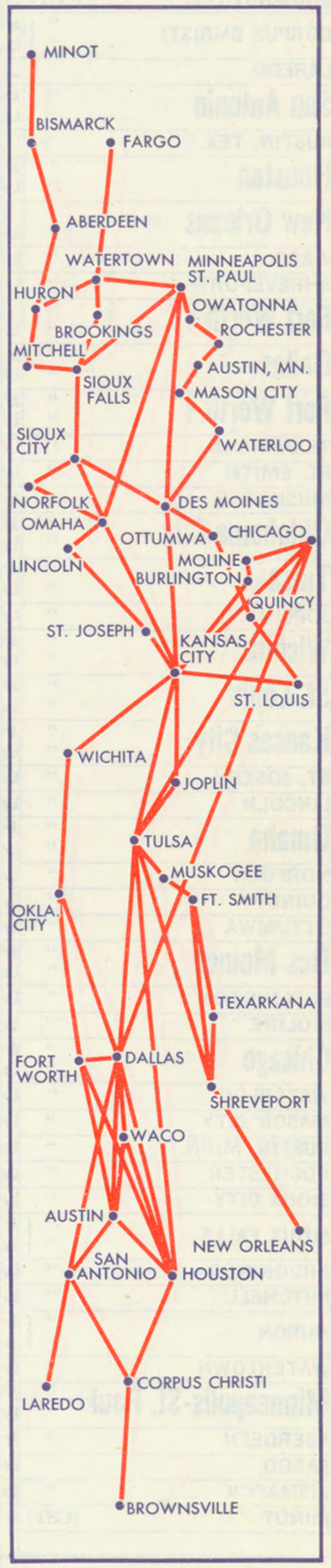

Complete system map appears on Page 1

FOR EXPLANATION OF REFERENCE MARKS AND SYMBOLS SEE PAGE 8. ALL FLIGHTS DAILY UNLESS OTHERWISE INDICATED.

DOMESTIC NORTHBOUND SCHEDULES

READ DOWN

EFFECTIVE NOVEMBER 5, 1954

EQUIPMENT: FLIGHT NUMBERS:		DC-3 102	DC-3 116	DC-3 105	Convair 376	Convair 318	DC-3 140	Convair 322	Convair 320	Convair 28	DC-6 20	Convair 324	DC-3 104	S/F 954	Convair 392	DC-3 152	DC-3 26	Convair 34	DC-6 30	DC-6 32	DC-6 400	DC-6 600
		AM	AM	AM	AM	AM	AM	AM	AM	AM	AM	AM	PM	PM	AM	AM	AM	AM	AM	AM	AM	AM
BROWNSVILLE	(CST) Lv																				From Latin America See Page 15	From Latin America See Page 15
CORPUS CHRISTI	" Ar / " Lv																	◊ 8 45				
LAREDO	" Lv																	◊ 9 45				
San Antonio	" Ar / " Lv									6 35	* 7 30	♦ 6 10						10 05		10 45	10 10 / 10 30	10 25 / 10 45
AUSTIN, TEX.	" Lv									♦ 7 19		7 06						10 49				
Houston	" Ar / " Lv								♦ 7 00			♦ 7 30				♦ 7 15			10 40			
New Orleans	" Lv									8 00					9 25	9 14		11 45	11 50	11 50	11 40	11 55
WACO	" Lv									8 31		8 40			10 31	9 50		12 20	*12 15	*12 25	←	←
SHREVEPORT	" Lv									9 00		9 10			11 02	10 56		12 35				
Fort Worth ¶	" Ar / " Lv								8 12	9 15		10 08			*11 30	11 31		*12 45		1 20	Mon-day and Thurs-day only	Wed-nes-day and Friday only
Dallas	" Ar / " Lv							* 7 15	8 35	9 25	8 35	*10 23		11 30	12 43	11 55		To Den-ver See Page 7		1 40		
Fort Worth ¶	" Ar / " Lv							8 13		DC-3 22	9 05	To Den-ver See Page 7		From Miami, St. Peters-burg and At-lanta See Page 7	12 58	♦12 15	♦12 10	Convair 346		2 25		
TEXARKANA	" Lv							8 28		AM				12 15	2 05	11 44	To Ama-rillo See Page 7	PM		2 45		
FT. SMITH	" Lv									♦11 20				12 40	2 30	1 04		1 15		3 40		
MUSKOGEE	" Lv													1 59	3 21	2 01				4 10		
Oklahoma City	" Ar / " Lv							9 18			11 00		12 15	♦12 45	3 40	2 20						
Tulsa	" Ar / " Lv							9 33			•11 20		1 42	1 42								
JOPLIN	" Lv												2 09	2 09								
Wichita	" Ar / " Lv							10 28					2 24	2 24								
St. Louis	" Ar / " Lv						8 00						3 10									
Kansas City	" Ar / " Lv	6 45	♦ 7 15		♦ 8 00	8 25																
ST. JOSEPH	" Lv	♦ 7 15					8 47															
LINCOLN	" Lv		8 27				9 36															
Omaha	" Ar / " Lv	8 05	8 54		8 54	9 16	10 08															
NORFOLK	" Lv	8 20	9 09		9 10	9 35	10 23															
QUINCY	" Lv																					
OTTUMWA	" Lv																					
Des Moines	" Ar / " Lv				9 58		11 16															
BURLINGTON	" Lv																					
MOLINE	" Lv																					
Chicago	" Ar / " Lv				10 43		♦12 00															
WATERLOO	" Lv																					
MASON CITY	" Lv																					
AUSTIN, MINN.	" Lv																					
ROCHESTER	" Lv																					
SIOUX CITY	" Lv	9 11				10 14							3 54									
SIOUX FALLS	" Ar / " Lv	9 48 / 9 58	10 15 / 10 25			10 44 / 10 55							4 31 / 4 41									
BROOKINGS	" Lv	10 28																				
MITCHELL	" Lv		11 01																			
HURON	" Ar / " Lv		11 24 / 11 39	From Twin Cities See Page 8																		
WATERTOWN	" Lv	10 55	♦12 14	11 58									5 55		5 00	6 41		4 04				
Minneapolis-St. Paul	" Ar / " Lv		1 24	♦12 38	11 10	11 54	12 34															
ABERDEEN	" Ar			1 57																		
FARGO	" Lv	11 50		2 43																		
BISMARCK	" Lv																					
MINOT	(CST) Ar																					
		AM	PM	PM	AM	AM	PM	AM	AM	AM	PM	AM	PM	PM	PM	PM	PM	PM	PM	PM	AM	AM

EL CONQUISTADOR

FOR EXPLANATION OF REFERENCE MARKS AND SYMBOLS SEE PAGE 8. ALL FLIGHTS DAILY UNLESS OTHERWISE INDICATED.

DOMESTIC NORTHBOUND SCHEDULES

READ DOWN

EFFECTIVE NOVEMBER 5, 1954

EQUIPMENT: FLIGHT NUMBERS:		Convair 330	DC-3 158	Convair 44	DC-3 48	Convair 40	Convair 42	Convair 396	Convair 54	DC-6 50	Convair 58	Convair 350	Convair 352	DC-3 98	DC-6 78	Convair 60	C-47 850
		AM	AM	PM	PM	PM	PM	PM	PM	PM	PM	PM	PM	PM	PM	PM	PM
BROWNSVILLE	(CST) Lv				♦12 25												
CORPUS CHRISTI	" Ar / " Lv	Daily except Saturday and Sunday			1 25 / 1 40	1 45	◊♦1235				◊ 4 15		Daily except Saturday and Sunday	♦ 5 45			
LAREDO	" Lv						◊ 1 38				◊ 5 15						
San Antonio	" Ar / " Lv				2 40 / 2 55	2 41 / 2 55	1 55		4 50	5 25	5 30		7 15	7 00	9 00	10 00	
AUSTIN, TEX.	" Lv				3 38		2 39	4 25	5 34			* 6 15	7 49	Convair 560		10 44	
Houston	" Ar / " Lv	*11 50		4 00						5 25				AM			Daily except Saturday and Sunday
New Orleans	" Lv		♦11 20		4 27		3 35 / 3 45						8 27 / 8 37				
WACO	" Lv		1 14										8 52				
SHREVEPORT	" Lv													1 05			7 45
Fort Worth ¶	" Ar / " Lv			5 12 / 5 40	5 05	4 07 / 4 35	4 00		6 30 / 7 05	* 6 35 / * 7 00	* 6 41 / * 7 15				←	←	
Dallas	" Ar / " Lv	1 02															
Fort Worth ¶	" Ar / " Lv			* 5 55 / * 6 10					* 7 20 / 7 35								8 57 / 9 07
TEXARKANA	" Lv																
FT. SMITH	" Lv		2 40														10 10 / 10 20
MUSKOGEE	" Lv			To Ama-rillo See Page 7													
Oklahoma City	" Ar / " Lv					5 33 / * 5 48			To Den-ver See Page 7		8 13 / 8 28						11 23 / 11 45
Tulsa	" Ar / " Lv		3 25 / 3 40														
JOPLIN	" Lv	DC-3 138	4 29	Convair 300	Convair 963			* 6 25 / 6 40	DC-3 144								CARGO ONLY
Wichita	" Ar / " Lv	PM		PM	PM	6 38 / 6 53			PM		9 18 / 9 33						1 20
St. Louis	" Ar / " Lv	3 35		* 6 15	7 26	7 48		7 47	7 20		10 28	10 30					2 30
Kansas City	" Ar / " Lv	5 10 / 5 25	5 26 / 5 45	5 00	7 50	8 10		8 15			10 50						
ST. JOSEPH	" Lv	♦ 5 55															
LINCOLN	" Lv	6 52									11 41						
Omaha	" Ar / " Lv	7 19 / 7 35	6 51	5 51 / 6 10	To Colo-rado Springs and Den-ver See Page 7			9 09 / 9 24	9 05 / 9 30	THE TEXAN-AIRE	11 56						
NORFOLK	" Lv																
QUINCY	" Lv																
OTTUMWA	" Lv																
Des Moines	" Ar / " Lv					10 00		10 12			12 35			AIRCOACH CHICAGO—DALLAS			
BURLINGTON	" Lv										1 05						
MOLINE	" Lv										1 15						
Chicago	" Ar / " Lv							10 57	♦10 30	10 40				6 30			
WATERLOO	" Lv																
MASON CITY	" Lv																
AUSTIN, MINN.	" Lv																
ROCHESTER	" Lv																
SIOUX CITY	" Lv	8 26															
SIOUX FALLS	" Ar / " Lv	9 03 / 9 13															
BROOKINGS	" Lv																
MITCHELL	" Lv																
HURON	" Ar / " Lv																
WATERTOWN	" Lv																
Minneapolis-St. Paul	" Ar / " Lv	10 27		7 30				11 24			2 14						
ABERDEEN	" Ar																
FARGO	" Lv																
BISMARCK	" Lv																
MINOT	(CST) Ar																
		PM	PM	PM	PM	PM	PM	PM	PM	PM	AM	PM	PM	AM	PM	PM	AM

FOR EXPLANATION OF REFERENCE MARKS AND SYMBOLS SEE PAGE 8. ALL FLIGHTS DAILY UNLESS OTHERWISE INDICATED.

Map shows only service scheduled on this page

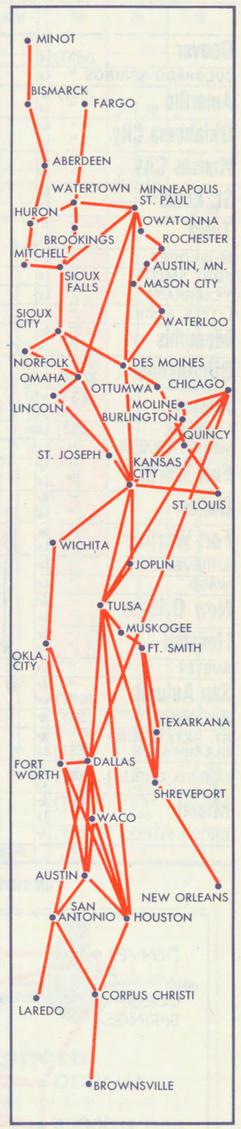

Complete system map appears on Page 1

DOMESTIC SOUTH AND EASTBOUND SCHEDULES

COLORADO — OKLAHOMA — TEXAS — ARKANSAS — LOUISIANA — FLORIDA

READ DOWN

EFFECTIVE NOVEMBER 5, 1954

EQUIPMENT: FLIGHT NUMBERS:		Convair 15	Convair 325	Convair 301	Convair 351	Convair *901	Convair 39	Convair 35	DC-6 31	S/F *953	DC-6 55	Convair ‡968	DC-3 67	Convair 57	Convair 69	Convair 365	DC-6 61	Convair 345
		AM	AM	AM	PM	AM	AM	PM	PM	PM	PM	PM	PM	PM	PM	PM	PM	PM
Denver	(MST) Lv		4 30	From Kansas City See Page 2		7 45			From Chicago See Page 2			* 12 40		12 50		* 3 45		6 15
COLORADO SPRINGS	" Lv		↓			🌡 8 25							4 45	s 1 30				* 6 55
Amarillo	(CST) Ar		7 15			10 46	11 10		12 30				6 10	3 51	4 25			9 16
	" Lv		7 35			11 05			*12 45				🌡 6 25	4 15		7 10		9 35
Oklahoma City	" Ar			9 43	From Twin Cities See Page 2	12 12				3 00		4 00				7 25		
	" Lv			9 58		*12 32				4 12		J 4 20	7 11					
Kansas City	" Ar									* 4 35	From Chicago See Page 3	5 27	7 26					
	" Lv					1 10							7 55					
St. Louis	" Ar				1 21	1 30				7 55			8 35				From Chicago See Page 3	
	" Lv				1 36					8 33		Convair 53	9 38					
Tulsa	" Ar					2 21							10 29					
	" Lv											PM						
MUSKOGEE	" Lv					3 24												
FORT SMITH	" Lv					4 07												
TEXARKANA	" Lv					4 35												
LITTLE ROCK	" Lv					5 44												
Memphis	" Ar					* 6 00												
	" Lv					7 47												
Birmingham	" Ar					8 26												
	(CST) Lv																	
Atlanta	(EST) Ar						12 01					6 05		5 50	5 15	8 25	8 20	10 24
	Lv						1 17	2 20				6 20		* 6 15	6 30	8 50	8 50	11 49
LUBBOCK	(CST) Lv		* 8 26				1 58		1 45		5 45	* 6 30			7 08			
WICHITA FALLS	" Lv		9 42				2 30		2 25		* 6 10				7 18			
Fort Worth ¶	" Ar		10 20				2 45								7 33			
	" Lv		10 35				2 55											
Dallas	" Ar	10 30	10 50	10 58														
	" Lv	10 45		11 18														
Fort Worth ¶	" Ar	10 55																
	" Lv			*12 02	3 15		4 04	3 36	3 35	10 38	7 20	7 46		7 24		10 04	10 00	
SHREVEPORT	" Lv			1 00	4 39		4 39	◊ 4 00		10 55				7 59			10 35	
WACO	" Lv			◊ 1 20										◊ 8 15				
New Orleans	" Ar							◊ 5 00		12 03				9 15				
	" Lv			◊ 2 40														
Houston	" Ar					10 22												
	" Lv																	
AUSTIN	" Lv	12 04				11 46												
San Antonio	" Ar	12 39																
	(CST) Lv																	
ORLANDO	(EST) Ar																	
ST. PETERSBURG/ CLEARWATER	" Ar																	
	(EST) Lv																	
CORPUS CHRISTI	(CST) Ar																	
	Lv																	
Miami	(EST) Ar																	
	Lv																	
BROWNSVILLE	(CST) Ar																	
		PM	AM	PM	PM	PM	PM	PM	PM	AM	PM	PM	PM	PM	PM	PM	PM	PM

FOR EXPLANATION OF REFERENCE MARKS AND SYMBOLS SEE PAGE 8. ALL FLIGHTS DAILY UNLESS OTHERWISE INDICATED.

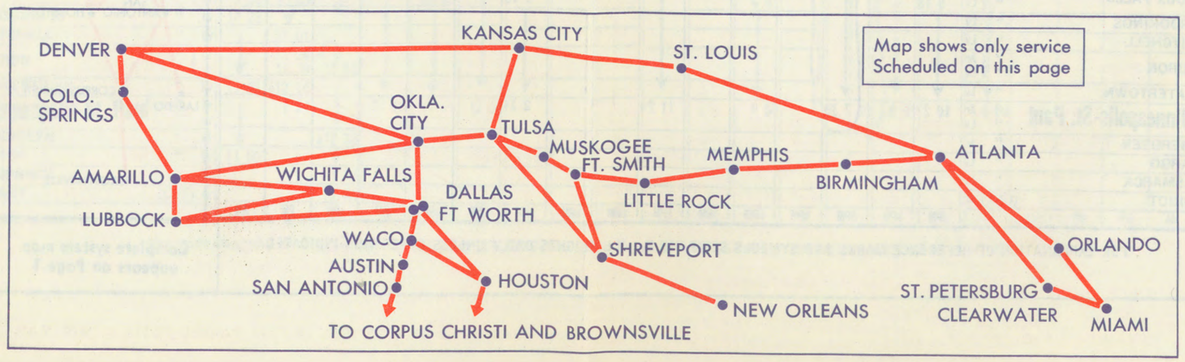

DOMESTIC NORTH AND WESTBOUND SCHEDULES

FLORIDA — LOUISIANA — ARKANSAS — TEXAS — OKLAHOMA — COLORADO

READ DOWN

EFFECTIVE NOVEMBER 5, 1954

EQUIPMENT: FLIGHT NUMBERS:		Convair 320	Convair 324	DC-6 20	Convair 28	DC-6 32	DC-6 30	Convair 34	DC-3 26	DC-3 152	S/F *954	DC-3 158	Convair *902	DC-3 48	Convair 44	DC-6 50	Convair 58	Convair 54
		AM	AM	AM	AM	AM	AM	AM	AM	AM	AM	AM	AM	PM	PM	PM	PM	PM
BROWNSVILLE	(CST) Lv													🌡 12 25				
Miami	(EST) Ar										🌡 7 00			1 25				
	Lv										↓			1 40				
CORPUS CHRISTI	(CST) Ar										8 08		🌡 8 00				◊ 4 15	
	Lv		🌡 6 10					◊ 8 45			8 30		↓	2 40			↓	
ST. PETERSBURG/ CLEARWATER	(EST) Ar							↓			↓		9 27	2 55			◊ 5 15	
	Lv							◊ 9 45					↓	↓			5 30	
ORLANDO	(EST) Lv							10 05						3 38			↓	4 50
San Antonio	(CST) Ar			* 7 30	6 35	10 45		↓						↓	4 00			5 34
	" Lv			↓	🌡 7 19	↓	10 40	10 49						4 27	↓			↓
AUSTIN	" Lv				↓		↓	↓						↓				
Houston	" Ar		7 06		8 00													
	" Lv	🌡 7 00	🌡 7 30	↓	↓	↓			🌡 7 15			🌡 11 20		5 05				
New Orleans	" Ar								↓			↓		↓				
	" Lv								9 14			1 14						
WACO	" Lv																	
SHREVEPORT	" Lv																	
Fort Worth ¶	" Ar																	
	" Lv																	
Dallas	" Ar	8 12	8 42	8 35	8 30	11 50	11 50	11 45							5 12	6 35	6 41	6 30
	" Lv	8 35	9 10	9 05	9 00	*12 25	* 12 15	12 20							5 40	* 7 00	* 7 15	7 05
Fort Worth ¶	" Ar				9 15			12 35							5 55			7 20
	" Lv			To Chicago See Page 4	9 25		To Chicago See Page 4	*12 45							* 6 10			* 7 35
WICHITA FALLS	" Lv				10 17			1 37							7 02			↓
LUBBOCK	(CST) Lv				11 30										8 15			9 15
Atlanta	(EST) Ar																	
	Lv																	
Birmingham	(CST) Ar																	
	" Lv																	
Memphis	" Ar									8 25								
	" Lv									9 36								
LITTLE ROCK	" Lv																	
TEXARKANA	" Lv								9 50	10 45								
FORT SMITH	" Lv								10 56	11 20								
MUSKOGEE	" Lv								11 31	11 44								
Tulsa	" Ar								11 55	🌡12 15								
	" Lv								🌡 12 10									
St. Louis	" Ar										12 15							
	" Lv										12 40							
Kansas City	" Ar										1 59							
	" Lv								1 00	To Kansas City See Page 4		To Kansas City See Page 5						
Oklahoma City	" Ar		10 08			1 20		2 41	1 10				5 09	Convair ‡963			8 13	9 53
	" Lv		*10 23			1 40		3 00	2 40				* 5 24				8 28	10 13
Amarillo	" Ar	10 15			12 08	To Chicago See Page 4		3 42					6 35	PM	8 53	To Chicago See Page 5	To Twin Cities See Page 5	10 55
	(CST) Lv	s10 35											6 55	* 6 15				
COLORADO SPRINGS	(MST) Lv	11 17											7 37	7 26				
Denver	(MST) Ar	11 45	11 58					4 10					8 05	7 50				11 23
		AM	AM	AM	PM	PM	PM	PM	PM	PM	PM	PM	PM	PM	PM	PM	PM	PM

FOR EXPLANATION OF REFERENCE MARKS AND SYMBOLS SEE PAGE 8. ALL FLIGHTS DAILY UNLESS OTHERWISE INDICATED.

Air Travel-Car Rental Plan

Braniff cooperates with leading car-rental services. Rent your car in advance. You'll be met at your destination airport and handed the keys to a smart new car. Your Braniff credit card will be honored—no deposit required.



See page 19 for cities where rental car service is available.

SHIP BY AIR

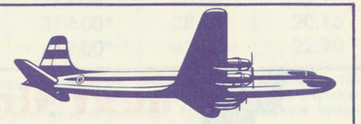

throughout the hemisphere

For ON-TIME delivery to 61 cities in the heart of America ship via AIR EXPRESS. Door-to-door handling, pick-up and delivery. Call any Braniff office or write Cargo Manager, Braniff International Airways, Love Field, Dallas, Texas.

AIR FREIGHT • AIR EXPRESS • AIR PARCEL POST • AIR MAIL

KANSAS CITY — MINNEAPOLIS - ST. PAUL — MINOT
CHICAGO — ROCKFORD — SIOUX CITY • KANSAS CITY — FARGO

READ DOWN — **SOUTH AND EASTBOUND** — **NORTH AND WESTBOUND** — **READ UP**

DC-3 109	DC-3 106	DC-3 103	Convair 357	DC-3 164	DC-3 168	DC-3 162	DC-3 160	DC-3 166	DC-3 141	EQUIPMENT / FLIGHT NUMBERS	DC-3 102	DC-3 105	DC-3 116	DC-3 161	DC-3 140	DC-3 165	DC-3 167	DC-3 163	DC-3 169	Convair 396
PM	PM	PM	PM	PM	PM	PM	AM	AM	AM		AM	PM	PM	PM	PM	PM	PM	PM	PM	PM
	3 25									Lv MINOT (CST) Ar		2 43								
	↓	1 30								Lv FARGO " Ar	11 50	↑								
	4 21	↓								Lv BISMARCK-MANDAN " Lv	↑	1 57								
	5 26									Lv ABERDEEN " Lv	↑	◊12 43								
	5 59									Ar HURON " Lv	↑	11 58								
	6 14									Lv HURON " Lv	↑	11 43								
	◊ 6 49									Lv WATERTOWN " Lv	↑	11 13								
	7 59									Ar Lv **Minneapolis-St. Paul** " Lv Ar	↑	9 50								
4 25			1 30						◊ 6 30	Ar Lv **Minneapolis-St. Paul** " Ar Lv			1 24		12 34					11 24
5 48	↓	↓	↓						↓	Lv WATERTOWN " Lv	10 55		◊12 14		↑					↑
↓	6 18									Lv BROOKINGS " Lv	10 28		↑							
	6 33									Ar HURON " Lv			11 39							
										Lv HURON " Ar			11 24							
◊ 7 01				Connects Flight 152 at Waterloo See Page 8						Lv MITCHELL " Lv			11 01							
7 42		3 32	2 11						7 09	Lv SIOUX FALLS " Lv	9 58		10 25							10 57
↓		↓	↓						7 33	Lv ROCHESTER " Lv	↑		↑		◊12 00					↑
8 19		4 09				1 10	◊ 7 15		7 59	Ar Lv **Sioux City** " Lv Ar	9 11			12 05	↑			10 55		
8 34		4 24				2 03	8 08		8 39	Lv FORT DODGE " Lv	8 56			11 15				10 05		10 12
			3 00	4 50	Daily except Saturday	2 37	8 42			Lv MASON CITY " Lv	↑			10 41	11 16			9 31		↑
				5 33		3 22	9 25			Lv WATERLOO " Lv	↑			10 06	↑	r 2 41		8 56		
						↓	↓			Lv DUBUQUE " Lv	↑			↑		2 01		↑		
				◊ 6 20	4 40	4 52	10 19	◊6 15		Lv CLINTON " Lv	↑			9 05		↑				
							11 00			Lv ROCKFORD " Lv	↑			8 27		1 17	r 4 22	7 17	r 6 52	
				6 55	5 15	5 27	11 35	6 50	9 21	Ar **Chicago** " Lv	↑			◊ 7 35		◊12 30	3 45	◊ 6 30	◊ 6 15	9 24
			3 35							Ar Lv **Des Moines** " Ar Lv	↑				10 23					9 09
			3 50							Ar Lv **Omaha** " Ar Lv	8 20		9 09		10 08					↑
9 10		5 00	↓							Lv LINCOLN " Lv	8 05		8 54		From St. Louis See Page 4					
9 25		5 15								Lv ST. JOSEPH " Lv	↑		8 27							
9 57		↓								Ar **Kansas City** (CST) Lv	◊ 7 15		↑							8 15
↓		6 21	4 46								6 45		◊ 7 15							↑
11 04																				
PM	PM	PM	PM	PM	PM	PM	AM	AM	AM		AM	AM	AM	AM	AM	PM	PM	PM	PM	PM

EXPLANATION OF REFERENCE MARKS AND SYMBOLS

*— Complimentary Meal
◊— Snack Service
s— Light snack service.
AM— Light Face Type
PM— Bold Face Type
Ar— Arrive
Lv— Leave
r— Arrival Time

S/F— Silver Falcon
CDT— Central Daylight Saving Time
CST— Central Standard Time
EST— Eastern Standard Time
MST—Mountain Standard Time
+— Braniff and Eastern through service.
‡— Braniff and Continental through service.

¶—Limousine service is available between Love Field, Dallas, and downtown Ft. Worth on the hour and half-hour at the charge of $2.00 including tax. This service is operated by an independent operator not under the control of Braniff Airways.
◊—The San Antonio-Brownsville portion of Flight 23, the Corpus Christi-San Antonio portion of Flight 34, the San Antonio-Corpus Christi portion of Flight 35, the San Antonio portion of Flight 42, the San Antonio-Corpus Christi portion of Flight 57, the Corpus Christi-San Antonio portion of Flight 58, and the Houston-Corpus Christi portion of Flight 301 operate with DC-3 equipment.
J—Junction point on Interchange flights.



next time business calls, call Braniff

Business bound, fly Braniff and enjoy the fine friendly service, the time-saving and money saving advantages of taking to the air. You'll appeciate the skill behind each Braniff pilot and crew — and you'll like Braniff's ON-TIME operation, one of the finest records in the airline industry. Yes, for speedy, reliable service, fly Braniff.



Effective Soon

TRAVEL BY

BRANIFF

PAY ONLY

10% DOWN

New Braniff Time Payment Plan

After November 1st you will be able to take that wonderful vacation you have dreamed about but which you always felt you couldn't afford. Whether it's a glamorous vacation trip to South America or perhaps skiing in Colorado, you can make that dream come true.

Your own good name and our new Braniff Time Payment Plan means you can fly anywhere and take up to 20 months to pay for your trip. Cover hotel, surface transportation and other travel expenses in the plan, too. Pay for them on time.

It's as easy as buying a ticket. There's no collateral, no co-signers. All you pay is 10% down.

Fly Now — Take up to 20 Months to Pay
Typical Destinations and Fares ☆

	One-Way Fare	Down Payment	20 Monthly Payments
From Dallas to:			
Chicago	$61.93	$6.93	$3.30
Denver	51.81	5.81	2.76
St. Paul-Minneapolis	69.25	7.25	3.72
Havana	78.10*	8.10	4.20
From Miami to:			
Lima	253.00*	26.00	13.62
Sao Paulo	374.00*	38.00	20.16
Rio de Janeiro	374.00*	38.00	20.16
Buenos Aires	412.00*	42.00	22.20

☆ International flights: one-way, tourist class. Domestic flights: one-way, first class. Braniff Time Payment Plan may be used for any Braniff flight anywhere (tourist, air coach, first class, one way, round trip). Fares quoted here include U. S. tax where applicable.
*Tourist class fares. (Subject to Governmental approval)

BRANIFF *International* **AIRWAYS**

Domestic Fares

BUY ROUND TRIP — 10% DISCOUNT ON RETURN TICKET — BUY ROUND TRIP

September 26, 1954

AND ↓ BETWEEN →	Amarillo	Austin Texas	Chicago	Corpus Christi	Dallas Ft. Worth	Denver	Des Moines	Houston	Kansas City	Little Rock	Lincoln	Lubbock	Memphis	Minneapolis St. Paul	New Orleans	Okla. City	Omaha	Rochester Minn.	St. Louis	San Antonio	Sioux City	Tulsa	Wichita	Wichita Falls
ABERDEEN, S. D.	$66.05	$80.80		$90.95	$68.50		$29.00	$78.55	$35.00		$27.60			$15.85	$80.95	$57.40	$24.15	$20.10	$46.95	$83.20	$18.65	$49.55	$47.70	
AMARILLO, TEX.		34.10	$56.20	45.20	21.80	$25.30	42.80	37.70	31.05	$38.05	42.75	$ 7.40	$47.10	60.50	53.30	14.90	42.25	56.30		36.80	48.25	22.75	19.35	$13.50
AUSTIN, MINN. (1)	54.30	69.05	23.80	79.20	56.75		11.50	66.80	23.25		24.25			7.00	69.15	45.65	20.80	2.75	29.45	71.45	15.30	37.80	35.95	
AUSTIN, TEX.	34.10		68.60	12.90	12.30	58.20	58.05	10.00	46.30		57.50	27.10		75.25		24.40	57.50	71.05	53.05	4.50	63.00	31.25	34.10	20.60
BISMARCK, N. D.	76.65	91.40		101.55	79.10		39.60	89.15	45.60		38.20			27.45	91.55	68.00	34.75	30.70	57.55	93.80	29.25	60.15	58.30	
BROOKINGS, S. D.	58.05	72.80	41.00	82.95	60.50		20.65	70.55	27.00		19.25			14.45	73.80	49.40	15.80	18.70	38.60	75.20	10.30	41.55	39.70	
BROWNSVILLE, TEX.	54.20	21.90	88.00	9.00	33.10	76.90	76.20	20.40	64.45		75.65	47.50		93.40		44.20	75.65	89.20	71.40	17.40	81.15	50.65	53.90	41.40
BURLINGTON, IOWA	44.55	59.80	13.40	69.95	47.50			57.55	13.50						56.00	35.90				62.20		28.55	26.20	
CHICAGO, ILL.	56.20	68.60		79.40	56.30		20.35	67.60	26.15			63.20			56.00	45.20		19.00		71.00	31.20	38.35	37.85	
CLINTON, IOWA	57.65	72.40	11.15	82.55	60.10		14.85	70.15	26.60		31.80			19.45	72.50	49.00	28.35	15.20	32.80	74.80	22.85	41.15	39.30	
COLORADO SPRINGS, COLO.	20.80	54.90		64.00	42.60	5.25		58.50		50.30		28.20	59.35		73.30	35.70				57.60		35.70		34.30
CORPUS CHRISTI, TEX.	45.20	12.90	79.40		24.10	67.90	68.20	12.40	56.45		67.65	38.50		85.40		35.20	67.65	81.20	64.45	8.40	73.15	42.05	44.90	32.40
DALLAS, TEX.	21.80	12.30	56.30	24.10		47.10	45.75	15.90	34.00		45.20	18.80		62.95		12.10	45.20	58.75	40.75	15.70	50.70	18.95	21.80	8.30
DENVER, COLO.	25.30	58.20		67.90	47.10			61.60		53.35		32.70	62.40		76.35	39.45				62.10		39.45		38.80
DES MOINES, IOWA	42.80	58.05	20.35	68.20	45.75			55.80	12.25					17.75	58.15	34.65		13.50	18.45	60.45	10.85	26.80	24.95	
DUBUQUE, IOWA	55.65	70.40	12.20	80.55	58.10		12.85	68.15	24.60		29.80			17.45	70.50	47.00	26.35	13.20	30.80	72.80	20.85	39.15	37.30	
FARGO, N. D.	71.00	85.75		95.90	73.45		34.95	83.50	39.95		33.55			20.00	85.90	62.35	30.10		52.90	88.15	24.60	54.50	52.65	
FT. DODGE, IOWA			24.85				13.30		25.05		17.65			13.85			14.20	9.60			8.20			
FT. SMITH, ARK.	29.65		44.55		26.15	44.95	33.45		21.70	8.40	32.90	35.60	17.45	50.65	31.40	14.75	32.90	46.45	28.50		38.40	7.20		
FT. WORTH, TEX.	21.80	12.30	56.30	24.10	3.50	47.10	45.75	15.90	34.00		45.20	18.80		62.95		12.10	45.20	58.75	40.75	15.70	50.70	18.95	21.80	8.30
HOUSTON, TEX.	37.70	10.00	67.60	12.40	15.90	61.60	55.80		44.05		55.25	34.70		73.00		28.00	55.25	68.80	52.05		60.75	30.25	37.70	24.20
HURON, S. D.	60.50	75.25		85.40	62.95		24.45	73.00	29.45		23.05			14.45	75.40	51.85	19.60	18.70	42.40	77.65	14.10	44.00	42.15	
JOPLIN, MO	29.05	37.55	32.05	48.35	25.25	45.05	21.45	36.55	9.70	20.90	20.90	35.10		38.65	42.90	14.15	20.90	34.45	16.50	39.95	26.40	7.30		
KANSAS CITY, MO.	31.05	46.30	26.15	56.45	34.00		12.25	44.05			11.70	38.45		29.45	47.30	22.40	11.70	25.25	15.15	48.70	17.20	15.75	12.70	
LAREDO, TEX.	46.60	14.30	80.80		25.50	69.30	70.25		58.50		69.70	39.90		87.45		36.60	69.70	83.25	65.25	9.80	75.20	43.45	46.30	33.80
LITTLE ROCK, ARK.	38.05					53.35						39.20	9.05			23.15						15.60		
LINCOLN, NEB.	42.75	57.50		67.65	45.20			55.25	11.70					24.75	58.50	34.10	4.45	25.75	25.75	59.90	9.45	26.25	24.40	
LUBBOCK, TEX.	7.40	27.10	63.20	38.50	18.80	32.70		34.70	38.45	39.40			47.45			22.30			51.20	30.70		29.70		16.60
MASON CITY, IOWA	51.60	66.35	21.10	76.50	54.05		8.80	64.10	20.55		21.55			9.45	66.45	42.95	18.10	5.20	26.75	68.75	12.60	35.10	33.20	
MEMPHIS, TENN.	47.10					62.40				9.05		47.45				32.20						24.65		
MINNEAPOLIS, MINN.	60.50	75.25		85.40	62.95		17.75	73.00	29.45		24.75				75.40	51.85	21.30	5.25	35.70	77.65	19.55	44.00	42.15	
MINOT, N. D.	83.75	98.50		108.65	86.20		46.70	96.25	52.70		45.30			33.05	98.65	75.10	41.85	37.30	64.65	100.90	36.35	67.25	65.40	
MITCHELL, S. D.	58.30	73.05	41.25	83.20	60.75		20.90	70.80	27.25		19.50			14.45	74.05	49.65	16.05	18.70	38.85	75.45	10.55	41.80	39.95	
MOLINE, ILL.	47.95	63.20	10.00	73.35	50.90			60.95	16.90						56.00	39.30				65.60		31.95	29.60	
MUSKOGEE, OKLA.	25.65		41.55		22.15	40.95	30.00		18.25	12.40	29.45	31.60	21.45	47.20	35.40	10.75	29.45	43.00	26.00		34.95	3.20		
NEW ORLEANS, LA.	53.30		56.00			76.35	58.15		47.30		58.50			75.40		43.60	58.50	71.15	56.05		64.00	38.60		
NORFOLK, NEB.	48.25	63.00	34.90	73.15	50.70		15.05	60.75	17.20		9.45			21.30	64.00	39.60	6.00	21.50	28.80	65.40	4.70	31.75	29.90	
OKLAHOMA CITY, OKLA.	14.90	24.40	45.20	35.20	12.10	39.45	34.65	28.00	22.40	23.15	34.10	22.30	32.20	51.85	43.60		34.10	47.65	29.65	26.80	39.60	7.85	9.70	
OMAHA, NEB.	42.25	57.50		67.65	45.20			55.25	11.70		4.45			21.30	58.50	34.10		22.30	25.75	59.90	6.00	26.25	24.40	
OTTUMWA, IOWA	47.95	62.70	25.50	72.85	50.40		5.15	60.45	16.90					22.40	62.80	39.30		18.15	13.80	65.10	15.50	31.45	29.60	
QUINCY, ILL.							12.15		20.95		32.05			29.40			32.05	25.15	6.80		22.50	29.10		
ROCHESTER, MINN.	56.30	71.05		81.20	58.75		13.50	68.80	25.25		25.75			5.25	71.15	47.65	22.30		31.45	73.45	17.30	39.80	37.95	
ROCKFORD, ILL.	61.85	75.10	6.50	87.25	62.80		19.05	74.10	30.80		36.00			23.65		51.70	32.55	19.40		77.50	27.05	44.85	43.50	
ST. JOSEPH, MO.	34.80	49.55		59.70	37.25		15.50	47.30	3.75		8.45			29.25	50.55	26.15	8.45	28.50	17.90	51.95	13.95	18.30	16.45	
ST. LOUIS, MO.		53.05		64.45	40.75		18.45	52.05	15.15		25.75	51.20		35.70	56.05	29.65	25.75	31.45		55.45	28.80	22.80	26.85	
ST. PAUL, MINN.	60.50	75.25		85.40	62.95		17.75	73.00	29.45		24.75				75.40	51.85	21.30	5.25	35.70	77.65	19.55	44.00	42.15	
SAN ANTONIO, TEX.	36.80	4.50	71.00	8.40	15.70	62.10	60.45		48.70		59.90	30.70		77.65		26.80	59.90	73.45	55.45		65.40	33.65	36.50	24.00
SHREVEPORT, LA.	35.70		53.00			58.75	45.15		33.40		44.60			62.35	18.60	26.00	44.60	58.10	37.45		50.10	21.00		
SIOUX CITY, IOWA	48.25	63.00	31.20	73.15	50.70		10.85	60.75	17.20		9.45			19.55	64.00	39.60	6.00	17.30	28.80	65.40		31.75	29.90	
SIOUX FALLS, S. D.	53.85	68.60	36.80	78.75	56.30		16.45	66.35	22.80		15.05			14.45	69.60	45.20	11.60	18.70	34.40	71.00	6.10	37.35	35.50	
TEXARKANA, TEX.-ARK.	34.30		51.10			54.35	42.35		30.60		41.80			59.55	22.50	24.15	41.80	55.35	35.55		47.30	16.60		
TULSA, OKLA.	22.75	31.25	38.35	42.05	18.95	39.45	26.80	30.25	15.75	15.60	26.25	29.70	24.65	44.00	38.60	7.85	26.25	39.80	22.80	33.65	31.75			
WACO, TEX.	27.80	6.30	62.30	19.20	6.00	53.10	51.75	11.70	40.00		51.20	24.80		68.95		18.10	51.20	64.75	46.75	10.80	56.70	24.95	27.70	14.30
WATERLOO, IOWA	49.80	64.55	18.55	74.70	52.25		7.00	62.30	18.75		23.45			11.60	64.65	41.15	20.00	7.35	24.95	66.95	14.50	33.30	31.45	
WATERTOWN, S. D.		75.25		85.40	62.95		24.45	73.00	32.95		23.05			13.55	75.40	51.85	19.60	17.80	42.40	77.65	14.10	44.00	42.15	
WICHITA, KAN.	19.35	34.10	37.85	44.90	21.80		24.95	37.70	12.70		24.40			42.15		9.70	24.40	37.95	26.85	36.50	29.90			
WICHITA FALLS, TEX.	13.50	20.60		32.40	8.30	38.80		24.20				16.60								24.00				

All Fares subject to U. S. Government Transportation tax. All fares and schedules shown herein are for information only, and are subject to change and correction without notice. Official Braniff Airways Fares are published in local and Joint Passenger Tariff No. PF-4, ATB, No. 12, C. A. B. No. 18, which is on file with the Civil Aeronautics Board and which is open for public inspection at any Braniff Airways Office. All Fares are from Airport to Airport, and apply via the most direct routing unless otherwise indicated.
(1) The city of Albert Lea, Minn. served thru the Austin Airport.

DOMESTIC AIRCOACH FARES

Light face-One-Way — Bold face-Round trip.

September 1, 1954

And ↓ BETWEEN →	Chicago	Dallas	Kansas City	Oklahoma City	Wichita
Chicago	.....	$ 78.00	$ 38.00	$ 66.00	$ 54.00
Dallas	$ 39.00	.....	50.00	18.00	32.00
Kansas City	19.00	25.00	.....	32.00	18.00
Oklahoma City	33.00	9.00	16.00	.....	14.00
Wichita	27.00	16.00	9.00	7.00	.....

Reduced-Fare Family Plan does not apply. Subject to 10% Federal Tax. All Fares subject to change without notice.





Save money!
Save time!

overnight aircoach

between **DALLAS, OKLAHOMA CITY, WICHITA, KANSAS CITY** and **CHICAGO**

Now it's cheaper than ever to fly! Braniff's overnight aircoach service gives you the luxury of air conditioned Super Convair planes with standard two-abreast seating. You'll enjoy the speed and safety, the same friendly "on-time" service, that's famous on two continents. On your next business or pleasure trip you'll be dollars ahead—hours or days ahead, too. Braniff aircoach is your biggest travel bargain.



LOOK AT THESE LOW FARES

One-Way Aircoach Fares

from	to Chicago	Kansas City	Wichita	Okla. City	Dallas
CHICAGO	—	19.00	27.00	33.00	39.00
KANSAS CITY	19.00	—	9.00	16.00	25.00
WICHITA	27.00	9.00	—	7.00	16.00
OKLA. CITY	33.00	16.00	7.00	—	9.00
DALLAS	39.00	25.00	16.00	9.00	—

All fares one way, plus tax.

See Flight 525, page 2, and Flight 560, page 5, for detailed schedule of departures and arrivals.

Passenger Information

AIRPLANES: Domestic schedules are operated with 52-passenger DC-6 Braniff Skyliners, 44-passenger Convairliners, 21- or 24-passenger DC-3 Skyliner, or 40-passenger Silver Falcons as indicated. International schedules are operated with DC-6 De Luxe Skysleepers on "EL CONQUISTADOR" flights; and "EL CONQUISTADOR" Combination Tourist and First Class Flights are operated with DC-6 equipment with 49 seats in tourist Compartment and 12 de luxe reclining seats in First Class Compartment. Aircraft to be used on domestic schedules is subject to substitution of other aircraft as availability and service requirements may demand.

HOURS OF ARRIVAL AND DEPARTURE: Time shown is local time as observed by each city.

CHECK IN FOR FLIGHTS: Our passengers expect on-time performance. Therefore, to maintain our enviable on-time record, we reserve the right to cancel the reservation of any passenger who fails to present himself at the airport ticket office at least ten minutes prior to the scheduled departure time of a domestic flight, and at least 30 minutes before scheduled departure time of an international flight. Help us keep your flight on time. Check in early.

BAGGAGE INFORMATION: The free baggage allowance on all flights within the United States and Canada is 40 pounds. Baggage in excess of this weight is charged for at the rate of ½ of 1% of the first class adult one-way fare per pound.

International passengers traveling on first class fares are allowed 66 pounds and on tourist class fares 44 pounds of free baggage. Baggage in excess of these weights is charged for at the rate of 1% of the first class adult one-way fare per kilogram (2.2 pounds).

Should baggage or personal property be lost, damaged or delayed in delivery, our liability is limited to $100 for each ticket, unless extra value charges are paid before departure, or when checking articles for temporary storage.

When you leave the airplane at your destination, please make certain that you remove your hand parcels, briefcase, camera, etc.

GROUND TRANSPORTATION: is provided at reasonable rates at all stations served by Braniff by reliable operators not under the control of Braniff. For information purposes only such rates prevailing on the effective date of this folder are shown on page 2.

HOTEL RESERVATIONS: Any Braniff office will gladly arrange your hotel reservations in any city served by the airline.

MEAL SERVICE: Delicious complimentary meals are served aloft on flights at regular meal hours. In addition, liquids are available between meal hours

INSURANCE: Domestic airline trip insurance may be purchased from any Braniff Airways ticket office in the United States. The charge for a $6250 policy, good on any certified airline, is 25 cents.

For foreign travel, our insurance company extends its policies purchased in the United States over any portion of our foreign operations at comparable rates.

CHILDREN— *DOMESTIC AND U. S.-CUBA SERVICE:* (a) One child under 2 years not occupying a seat carried free with each accompanying adult passenger. (b) Children under 2 years occupying a seat, or over 2 years and under 12 years, accompanied by a passenger at least 12 years of age are charged one-half adult fare. (c) Children under 5 years must be accompanied by a passenger at least 12 years old. Children between 5 and 8 may travel alone only under certain conditions and with prior arrangements. All children accepted for domestic travel unaccompanied will be charged the full adult fare. *INTERNATIONAL:* One child under 2 years not occupying a seat carried with each accompanying adult passenger at 10% of adult fare. Children over 2 and under 12 years, a child under 2 occupying a seat, and more than one child under 2 accompanying a passenger are charged one-half fare. Children may travel alone only under certain conditions and with prior arrangement.

FAMILY FARES: On Monday, Tuesday and Wednesday your wife and children, 21 years of age and under, travel half fare when you buy one regular fare ticket to any point served by Braniff in the United States. Family half fares also apply on your family's return trip on Monday, Tuesday or Wednesday of any week, but you may return any day. Mother may buy a regular fare ticket and take the children at half fare even if father can't go. Family half fares also apply between domestic points and Havana, Cuba on Braniff international routes.

SCHEDULES AND FARES: All schedules and fares shown herein are for information only, and are subject to change and correction without notice. Official Braniff Airways, Inc., fares for passage between points within the U.S.A. are published in Local and Joint Passenger Tariff No. PF-4, A.T.B. No. 12, C.A.B. No. 18, J. B. Walker, Agent, which is on file with the Civil Aeronautics Board. Official Braniff Airways, Inc., fares for passage between points in the U.S.A. and points in Cuba, the Canal Zone, Ecuador, Peru, Bolivia, Paraguay, Brazil and Argentina are published in Braniff Airways, Inc., International Local and Joint Passenger Tariff No. PF-1, C.A.B. No. 24, issued by Louis A. Person, and Local and Joint Passenger Fares Tariff No. P-NS-3, C.A.B. No. 186 issued by R. C. Lounsbury, Agent, which are on file with Civil Aeronautics Board in the U.S.A. and with the governments of the countries between which fares are published. These tariffs are open for public inspection at any Braniff Airway office. . . . Fares are for passage from airport to airport only, and apply via the most direct routing unless otherwise specified.

SHIP BY AIR



use Braniff's speedy air freight service throughout the hemisphere



On-time delivery to 64 cities in the heart of America . . . and to 10 of Latin America's most important markets. Why not schedule your next shipment, inside the U.S.A. or Latin America, by Braniff. Call any Braniff office for the facts. Or, just drop a note to Cargo Manager, Braniff International Airways, Love Field, Dallas, Texas.

AIR FREIGHT • AIR EXPRESS • AIR PARCEL POST • AIR MAIL

international schedules

The following several pages are devoted to Braniff's flight schedules to eight Latin-American countries—plus International connecting schedules.



the finest to south america



From carefree Cuba to beautiful Buenos Aires, you'll have the time of your life in Braniff's Latin America. There's majestic Lima, the picturesque Spanish Colonial capital, tropical Panama at the crossroads of the world, Rio — magnificent Rio and Sao Paulo, the Chicago of South America. Whether you like your trip filled with scenery and sightseeing, sports and shopping or luxury living, you'll find it everywhere! You'll find business opportunities, too. Your travel agent or Braniff's office will tell you all about El Conquistador, the incomparable DC-6 sleeper, or Braniff's new DC-6 tourist service at savings up to 25%. Ask about it today.

BRANIFF *International* **AIRWAYS**

INTERNATIONAL SCHEDULES

INTERNATIONAL AIR SCHEDULES

SOUTHBOUND

READ DOWN

EQUIPMENT: FLIGHT NUMBERS:		Convair 345	Convair 525	Convair 375	Convair 395	Convair 301	Convair 325	Convair 345	Convair 525	Convair 375	Convair 395	Convair 301	Convair 325
		PM	AM	PM	AM	AM	AM	PM	AM	PM	AM	AM	AM
MINNEAPOLIS-ST. PAUL	(CST)(90°) Lv			* 6 15	* 7 15					* 6 15	* 7 15		
ROCHESTER	" " Lv			* 6 56						* 6 56			
CHICAGO	" " Lv		1 15						1 15				
KANSAS CITY	" " Lv		3 50		10 20	* 7 30			3 50		10 20	* 7 30	
WICHITA	(CST)(90°) Lv		5 10			8 50			5 10			8 50	
DENVER	(MST)(105°) Lv						4 30	* 6 15					4 30
AMARILLO	(CST)(90°) Lv						* 7 35	9 35					* 7 35
TULSA	" " Lv				*11 46						*11 46		
OKLAHOMA CITY	" " Lv		6 20			9 58			6 20			9 58	
DALLAS	(CST)(90°) Ar	* 6 15	7 20			10 58	10 50	11 49	7 20			10 58	10 50
		9 35											
		11 49											

EQUIPMENT: FLIGHT NUMBERS: DAY		DC-6 ⊙403 Mon.	DC-6 603 Tues.	DC-6 603 Thur.	DC-6 ⊙403 Fri.	DC-6 603 Sat.	DC-6 603 Sun.
		PM	PM	PM	PM	PM	PM
DALLAS	(CST)(90°) Lv	8 30		*12 30	8 30	*12 30	
HOUSTON	" " Ar	9 40		1 40	9 40	1 40	
HOUSTON	(CST)(90°) Lv	*10 10		s 2 10	*10 10	s 2 10	
Miami ⊕	(EST)(75°) Lv	2 55		6 55	2 55	6 55	* 8 00
Havana	" " Ar	4 05		* 8 00	4 05	* 8 00	
	" " Lv	5 10	* 8 00		5 10		Mon.
Panama City-Balboa †	" " Ar	5 50		Fr.	5 50	Sun.	12 50
	" " Lv	9 50	12 50	12 50	9 50	12 50	* 1 30
GUAYAQUIL	" " Ar	10 35	* 1 30	* 1 30	10 35	* 1 30	
GUAYAQUIL	" " Lv	Tues.			Sat.		
Lima	" " Ar	1 47			1 47		
	(EST)(75°) Lv	2 20			2 20		
LA PAZ	" " Ar	* 5 25	7 20	7 20	* 5 25	7 20	7 20
LA PAZ	(60°) Lv	* 6 15	* 8 10	* 8 10	* 6 15	* 8 10	* 8 10
ASUNCION	" Ar	10 15			10 15		
ASUNCION	(60°) Lv	*10 55			*10 55		
SAO PAULO	(45°) Ar	3 50	6 50	6 50	3 50	6 50	6 50
SAO PAULO‡	" Lv	4 30	7 30	7 30	4 30	7 30	7 30
Rio de Janeiro ‡	" Ar		8 45	8 45		8 45	8 45
	" Lv						
Buenos Aires	" (45°) Ar	8 15			8 15		

El Conquistador Combination Tourist First-Class

AM—Light Face Type
PM—Bold Face Type.

*—Complimentary Meals
s—Snack Service.

†—Tocumen Airport serves Panama, R. P. and Balboa, Cristobal, Ancon, C. Z.
‡—No local traffic carried between Rio de Janeiro and Sao Paulo.

NORTHBOUND

READ DOWN

EQUIPMENT: FLIGHT NUMBERS: DAY		DC-6 600 Mon.	DC-6 600 Tues.			DC-6 ⊙400 Wed.			DC-6 600 Thur.	DC-6 600 Sat.		DC-6 ⊙400 Sun.	
		AM	AM	PM	PM	AM	PM	PM	AM		PM	AM	PM
Buenos Aires	(45°) Lv					8 15						8 45	
Rio de Janeiro ‡	" Ar	9 50	9 50						9 50	9 50			
	" Lv	11 05	11 05			9 50			11 05	11 05		10 25	
SAO PAULO‡	" Ar	*11 45	*11 45			*10 35			*11 45	*11 45		*11 05	
SAO PAULO	(45°) Lv					2 20						4 30	
ASUNCION	(60°) Ar					2 50						* 5 10	
ASUNCION	" Lv					4 30						8 15	
LA PAZ	" Ar					* 5 10						8 40	
LA PAZ	" Lv					8 15						11 50	
Lima	(EST)(75°) Ar	6 35	6 35			8 40			6 35	6 35		12 30	
	" " Lv	* 7 25	* 7 25			11 50			* 7 25	* 7 25		Mon.	
GUAYAQUIL	" " Ar	El Conquistador	El Conquistador			12 30			El Conquistador	El Conquistador		4 35	
GUAYAQUIL	" " Lv	Tues.	Wed.			Thur.			Fri.	Sun.		5 00	
Panama City-Balboa †	" " Ar	1 10	1 10			4 35			1 10	1 10		* 6 05	
	" " Lv	1 50	1 50			5 00			1 50	1 50		* 7 15	
Havana	" " Ar					* 6 05						10 10	
	" " Lv			Convair 396		* 7 15		Convair 396				10 30	
Miami ⊕	(EST)(75°) Ar	6 30	6 30			10 10			6 30	6 30		11 40	
HOUSTON	" " Ar		10 25			10 30			* 7 30				
HOUSTON	(CST)(90°) Lv		10 45			11 40			10 25				
DALLAS	" " Ar		11 55	4 25				4 25	10 45				
									11 55				

EQUIPMENT: FLIGHT NUMBERS:		Convair 34	DC-6 30	DC-6 32	Convair 300		DC-6 30	Convair 34	DC-6 30	DC-6 32	Convair 300		DC-6 30	Convair 34
		PM	PM	PM	PM	PM	AM	AM	AM	AM		PM	PM	PM
DALLAS	" " Lv	*12 20	*12 15	*12 25			*12 15	*12 20	*12 15	*12 25			*12 15	*12 20
OKLAHOMA CITY	" " Ar			1 20						1 20				
TULSA	" " Ar	2 41				* 6 25		2 41						2 41
AMARILLO	(CST)(90°) Ar	4 10						4 10						4 10
DENVER	MST)(105°) Ar			2 25		7 47				2 25				
WICHITA	(CST)(90°) Ar			3 40		10 45				3 40				
KANSAS CITY	" " Ar			5 50		11 24				5 50				
CHICAGO	" " Ar													
ROCHESTER	" " Ar													
MINNEAPOLIS-ST. PAUL	(CST)(90°) Ar		3 25		7 30		3 25		3 25		7 30		3 25	
		PM	PM	PM	PM	PM	PM	PM	PM	PM	PM	PM	PM	PM

El Conquistador Combination Tourist-First Class

⊕—No local traffic carried between Miami and Havana or Dallas/Houston and Miami. Berth accommodations available at extra charge on all "El Conquistador" flights.

⊙—Combination Tourist and First Class Liner.



LIMA



HAVANA



RIO DE JANIERO



BUENOS AIRES



PANAMA



SAO PAULO

INTERNATIONAL CONNECTING SCHEDULES

READ DOWN

PRINCIPAL EASTERN POINTS AND LATIN AMERICA

SOUTHBOUND Connecting Carrier			EAL ★611 Daily	NAL ^505 Daily	NAL ^908 Daily	EAL ★603 Daily	NAL ^409 Daily	EAL ★701 Daily	DAL ^701 Daily	EAL ★601 Daily	NAL ^401 Daily	NAL ^600 Daily
BOSTON	(EST)	Lv	8 00									
NEW YORK	(EST)	Lv	↓	10 00		11 00	9 15			2 00	2 30	
MINNEAPOLIS-ST.PAUL†	(CST)	Lv							11 45			
CHICAGO	(CST)	Lv							1 55			
DETROIT	(EST)	Lv						8 35				10 55
CLEVELAND	"	Lv						9 35				12 00
PITTSBURGH	"	Lv										1 00
WASHINGTON, D.C.	(EST)	Lv	10 05				10 35					2 30
NEW ORLEANS	(CST)	Lv	↓		9 15		↓					↓
TAMPA	(EST)	Lv			12 25							
MIAMI	(EST)	Lv	1 30	2 00	1 24	2 45	1 35	4 45	6 35	5 45	6 00	6 40
					⊙403	^603		^603	^603	^603	^603	
BRANIFF AIRWAYS				Mo.	We.-Su.	Fr.		Tu.	Th.	Sa.	Su.	
MIAMI⊕	(EST) (75°)	Lv		4 05		4 05		* 8 00	* 8 00	* 8 00	* 8 00	
HAVANA	"	Ar		* 5 10		* 5 10		↓	↓	↓	↓	
HAVANA	"	Lv		* 5 50		* 5 50						
PANAMA CITY/BALBOA,C.Z.+		Ar		9 50		9 50		12 50	12 50	12 50	12 50	
PANAMA CITY/BALBOA,C.Z.+		Lv		10 35		10 35		* 1 30	* 1 30	* 1 30	* 1 30	
				Tu.		Sa.		We.	Fr.	Su.	Mo.	
GUAYAQUIL	"	Ar		1 47		1 47		↓	↓	↓	↓	
GUAYAQUIL	"	Lv		2 20		2 20						
LIMA	"	Ar		5 25		5 25		7 20	7 20	7 20	7 20	
LIMA	(75°)	Lv		* 6 15	* 8 10	* 6 15		* 8 10	* 8 10	* 8 10	* 8 10	
LA PAZ	(60°)	Lv		*10 55	↓	*10 55		↓	↓	↓	↓	
ASUNCION	"	Ar		3 50		3 50		6 50	6 50	6 50	6 50	
ASUNCION	(60°)	Lv		4 30		4 30		7 30	7 30	7 30	7 30	
SAO PAULO	(45°)	Ar		↓	6 50	↓		↓	↓	↓	↓	
SAO PAULO‡		Lv			7 30							
RIO de JANEIRO‡	"	Lv			8 45			8 45	8 45	8 45	8 45	
MONTEVIDEO*	"	Lv										
BUENOS AIRES	(45°)	Ar		8 15		8 15						
				PM	PM	PM		PM	PM	PM	PM	
				Tu.	We.-Su.	Sa.		We.	Fr.	Su.	Mo.	

BRANIFF AIRWAYS				⊙400 We.	^600 Tu.-Sa.	⊙400 Su.		^600 Mo.	^600 Tu.	^600 Th.	^600 Sa.	
BUENOS AIRES	(45°)	Lv		8 15		8 45						
MONTEVIDEO*	"	Lv		↓		↓						
RIO de JANEIRO‡	"	Lv			9 50			9 50	9 50	9 50	9 50	
SAO PAULO	"	Ar			11 05			11 05	11 05	11 05	11 05	
SAO PAULO‡	(45°)	Lv			*11 45			*11 45	*11 45	*11 45	*11 45	
ASUNCION	(60°)	Ar		9 55	↓	10 25		↓	↓	↓	↓	
ASUNCION	"	Lv		*10 35		*11 05						
LA PAZ	(60°)	Lv		2 50		↓						
LIMA	(75°)	Ar		4 30	6 35	4 30		6 35	6 35	6 35	6 35	
LIMA	"	Lv		* 5 10	↔	* 5 10		* 7 25	* 7 25	* 7 25	* 7 25	
GUAYAQUIL	"	Ar		8 15		8 15		↓	↓	↓	↓	
GUAYAQUIL	"	Lv		8 40		8 40						
				Th.		Mo.		Tu.	We.	Fr.	Su.	
PANAMA CITY/BALBOA,C.Z.+		Ar		11 50		11 50		1 10	1 10	1 10	1 10	
PANAMA CITY/BALBOA,C.Z.+		Lv		12 30		12 30		1 50	1 50	1 50	1 50	
HAVANA	"	Ar		4 35		4 35		↓	↓	↓	↓	
HAVANA	"	Lv		5 00		5 00						
MIAMI ⊕	(EST)	(75°) Lv		6 05		6 05		6 30	6 30	6 30	6 30	
				Th.	Tu.-Sa.	Mo.		Tu.	We.	Fr.	Su.	

NORTHBOUND Connecting Carrier			EAL ★628W Daily	NAL ^500 Daily	EAL ★132W Daily	NAL ^907 Daily	NAL ^400 Daily	EAL ★602 Daily	EAL ★708 Daily	EAL ★706 Daily	NAL ^651 Daily	DAL ^700 Daily
MIAMI	(EST)	Lv	7 30	7 30	8 00	8 20	8 30	8 30	9 00	9 10	9 20	10 00
TAMPA	(EST)	Lv	↓	↓	↓	9 20	↓	↓	↓	↓	↓	↓
NEW ORLEANS	(CST)	Lv				10 45						
WASHINGTON, D. C.	(EST)	Lv							1 35		12 45	
PITTSBURGH	"	Lv									2 18	
CLEVELAND	"	Lv								1 05		
DETROIT	(EST)	Lv								2 08		
CHICAGO	(CST)	Lv			11 25							1 00
MINNEAPOLIS/ST.PAUL†	(CST)	Lv			3 37							
NEW YORK	(EST)	Lv	11 30	11 30			12 00	12 15				
BOSTON	(EST)	Ar						2 30				
			AM	AM	PM	AM	Noon	PM	PM	PM	PM	PM

Map shows only service scheduled on this page

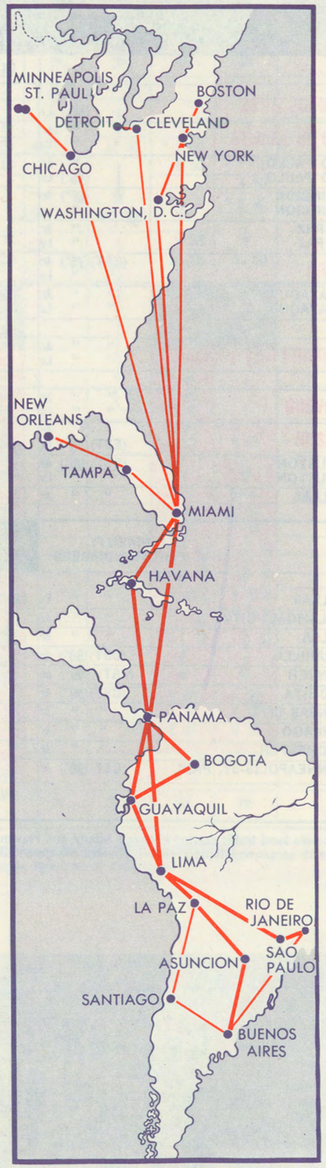

Complete system map appears on Page 1

INTERNATIONAL CONNECTING SCHEDULES

Read Down

PRINCIPAL WESTERN POINTS AND LATIN AMERICA

Read Up

Connecting Carrier			AA ^908 ^910 Daily	AA ^88 Daily	AA ^652 Daily	UAL ^506 ^536 Daily	UAL ^502 Daily	AA ^900 Daily	AA ^88 Daily	AA ^908 ^910 Daily
SAN FRANCISCO	(PST)	Ar		11 45			10 30		11 45	
LOS ANGELES	"	Ar	10 55		10 55			12 25		10 55
SAN DIEGO	"	Ar	11 55			10 05				11 55
SEATTLE	"	Ar	↓			11 20	↓			↓
PORTLAND	(PST)	Ar	12 45			↓				12 45
PHOENIX	(MST)	Ar	↓			4 10	4 10			↓
DENVER	(MST)	Lv				↓	BNF ♣325 Daily			
BRANIFF AIRWAYS							↓			
DENVER	(MST)	Ar					4 30			
AMARILLO	(CST)	Ar					* 7 35			
FORT WORTH	"	Lv					10 20			
DALLAS	(CST)	Lv	6 25	6 30	6 20		10 50	7 10	6 30	6 25
			⊙403	^603	⊙403		^603		^603	
BRANIFF AIRWAYS			Mo.	We.-Su.	Fr.		Th.-Sa.		Tu.-Sun.	
DALLAS	(CST)	Lv	8 30		8 30		*12 30			7 00
HOUSTON		Ar	9 40		9 40		1 40			↓
HOUSTON	(CST)	Ar	*10 10		*10 10		s 2 10			1 24
MIAMI⊕	(EST) (75°)	Lv	2 55		2 55		* 6 55			
MIAMI⊕	"	Ar	4 05		4 05		* 8 00		* 8 00	↓
HAVANA	"	Lv	* 5 10		* 5 10		↓		↓	
HAVANA	"	Ar	* 5 50		* 5 50					
PANAMA CITY/BALBOA,C.Z.+		Ar	9 50		9 50		12 50			
PANAMA CITY/BALBOA,C.Z.+		Lv	10 35		10 35		* 1 30		* 1 30	
			Tu.		Sa.		Fr.-Su.		We.-Mo.	
GUAYAQUIL	"	Ar	1 47		1 47		↓		↓	
GUAYAQUIL	"	Lv	2 20		2 20					
LIMA	"	Ar	5 25		5 25		7 20		7 20	
LIMA	(75°)	Lv	* 6 15	* 8 10	* 6 15		* 8 10		* 8 10	
LA PAZ	(60°)	Lv	*10 55	↓	*10 55		↓		↓	
ASUNCION	"	Ar	3 50		3 50		6 50		6 50	
ASUNCION	(60°)	Lv	4 30		4 30		7 30		7 30	
SAO PAULO	(45°)	Lv	↓	6 50	↓		↓		↓	
SAO PAULO‡		Ar		7 30						
RIO de JANEIRO‡	"	Lv		8 45			8 45		8 45	
MONTEVIDEO*	"	Lv								
BUENOS AIRES	(45°)	Ar	8 15		8 15					
			PM	PM	PM		PM		PM	PM
			Tu.	We.-Su.	Sa.		Fr.-Su.		We.-Mo.	

Connecting Carrier			UAL ^701 ^629 Daily	AA ^907 Daily	AA ^87 Daily	AA ^167 ^911 Daily	AA ^651 Daily	UAL ^701 ^629 Daily	AA ^167-^911 Daily	AA ^87 Daily		
SAN FRANCISCO	(PST)	Ar	8 15		5 05	7 50	7 30	8 15	7 50	5 05		
LOS ANGELES	"	Ar	↑	5 30		4 55		↑	4 55			
SAN DIEGO	"	Ar	11 20					11 20				
SEATTLE	"	Ar	10 05					10 05				
PORTLAND	(PST)	Ar	↑			5 40		↑	5 40			
PHOENIX	(MST)	Ar	5 30					5 30				
DENVER	(MST)	Lv	BNF ♣34 Daily					BNF ♣34 Daily				
BRANIFF AIRWAYS			↑					↑				
DENVER	(MST)	Ar	4 10					4 10				
AMARILLO	(CST)	Ar	2 41					2 41				
FORT WORTH	"	Lv	*12 45					*12 45				
DALLAS	(CST)	Lv	12 20	1 30	1 40	1 35	2 25	12 20	1 35	1 40		
			^600		^600		⊙400	^600	⊙400			
BRANIFF AIRWAYS			Su.-Tu.		We.-Fr.		Tu.	Tu.-Sa.	Mo.			
DALLAS	(CST)	Ar		1 01	11 55		11 40		11 40			
HOUSTON		Lv		↑	10 45		10 30		10 30			
HOUSTON	(CST)	Ar		8 20	10 25		10 10		10 10			
MIAMI⊕	(EST) (75°)	Lv			* 7 30		* 7 15		* 7 15			
MIAMI⊕	"	Ar	6 30	↑	6 30		6 05		6 05			
HAVANA	"	Lv					5 00		5 00			
HAVANA	"	Ar					4 35		4 35			
							Th.		Mo.			
PANAMA CITY/BALBOA,C.Z.+		Lv	1 50		1 50		12 30		12 30			
PANAMA CITY/BALBOA,C.Z.+		Ar	1 10		1 10		11 50		11 50			
			Su.-Tu.		We.-Fr.							
GUAYAQUIL	"	Lv	↑		↑		8 40		8 40			
GUAYAQUIL	"	Ar	* 7 25		* 7 25		8 15		8 15			
LIMA	"	Lv	6 35		6 35		* 5 10	6 35	* 5 10			
LIMA	(75°)	Ar	↓		↓		4 30		4 30			
LA PAZ	(60°)	Lv					2 50					
ASUNCION	"	Ar					*10 35					
ASUNCION	(60°)	Lv					9 55					
SAO PAULO	(45°)	Lv	*11 45		*11 45		↓		↓			
SAO PAULO‡		Ar	11 05		11 05							
RIO de JANEIRO‡	"	Lv	9 50		9 50							
MONTEVIDEO*	"	Lv										
BUENOS AIRES	(45°)	Ar					8 15		8 45			
			AM	AM	AM		AM	AM	AM	PM		
			Sa.-Mo.		Tu.-Th.		We.	Tu.-Sa.	Su.			

+—Tocumen Airport serves Panama, R. P. and Balboa, Cristobal, Ancon, C. Z.
⊕—No local traffic carried between Miami and Havana or Dallas/Houston and Miami.
‡—No local traffic carried between Rio de Janeiro and Sao Paulo.
*—Connecting service to Montevideo is available via either Rio de Janeiro or Buenos Aires.
†—Via connection at Chicago with Northwest Airlines.

AA—American Airlines.
BNF—Braniff Airways.
CAP—Capital Airlines.
CMA—Mexicana De Aviacion.
DAL—Delta Air Lines.
EAL—Eastern Air Lines.
NAL—National Airlines.

TWA—Trans World Airlines.
UAL—United Air Lines.
WAL—Western Air Lines.
Local standard time is shown at all points.
*—Complimentary meal.
D—Full course dinner served at Miami to through passengers while on ground.

s—Snack service.
^—DC-6.
⊙DC-6—(Combination First-Class and Tourist Liner.)
★—Constellation.
AM—Light Face Type.
PM—Bold Face Type.
♣—Convair Liner.

save up to 25% on fine DC-6 tourist service

to **south america**



Braniff offers you planes pressurized for sea-level comfort, 300 MPH speed, perfect air conditioning, flying at smoother altitudes and specially-designed, very comfortable seating. It's economical but excellent service to Argentina, Paraguay, Bolivia, Peru, Ecuador, Panama, Cuba. And it's in addition to our regular deluxe DC-6 sleeper service to all these places plus Brazil.

International Fares

Any taxes imposed by Governmental Authority are in addition to fares shown below. All fares shown for information purposes only and are subject to correction and changes without notice. Fares shown in U. S. Currency.

BETWEEN ➤ / AND ↓	Effective September 1, 1954	ASUNCION, PARAGUAY		BALBOA, CANAL ZONE		①BUENOS AIRES, ARGENTINA		GUAYAQUIL, ECUADOR		HAVANA, CUBA		LA PAZ, BOLIVIA		LIMA, PERU		MONTEVIDEO, URUGUAY		PANAMA CITY, R. OF PANAMA		RIO de JANEIRO, BRAZIL		SANTIAGO, CHILE		SAO PAULO, BRAZIL	
		One Way	Round Trip	One Way	Round Trip	One Way	Round Trip	One Way	Round Trip	One Way	Round Trip	One Way	Round Trip	One Way	Round Trip	One Way	Round Trip	One Way	Round Trip	One Way	Round Trip	One Way	Round Trip	One Way	Round Trip
ASUNCION, PARAGUAY	First Class			$402.00	$723.60	$ 58.00	$104.40	$291.00	$523.80	$452.00	$813.60	$119.00	$226.00	$193.00	$347.40	$ 75.00	$135.00	$402.00	$723.60					$ 58.00	$104.40
	Tourist Class			328.00	627.00	51.00	91.80	242.00	457.00	404.00	762.00	108.00	215.00	171.00	340.00	67.00	120.60	328.00	627.00					51.00	91.80
BALBOA, CANAL ZONE	First Class	$402.00	$723.60			407.00	732.60	124.00	223.20	105.00	189.00	286.00	514.80	209.00	376.20	416.00	748.80			$402.00	$723.60	$374.00	$673.20	$402.00	$723.60
	Tourist Class	328.00	627.00			328.00	627.00	94.00	170.00	89.00	162.00	225.00	412.00	159.00	287.00	344.00	656.00			354.00	638.00	284.00	526.00	354.00	638.00
BUENOS AIRES, ARGENTINA	First Class	58.00	104.40	407.00	732.60			318.00	572.40	502.00	903.60	150.00	270.00	220.00	‡390.00	17.00	30.60	407.00	732.60						
	Tourist Class	51.00	91.80	328.00	627.00			242.00	457.00	404.00	762.00	115.00	215.00	180.00	340.00	16.00	29.00	328.00	627.00						
CHICAGO, ILLINOIS	First Class	535.00	963.00	190.20	350.40	585.00	1053.00	314.20	573.60	116.00	208.80	474.00	862.20	399.20	726.60	582.00	1047.60	190.20	350.40	495.00	891.00	556.00	1014.60	495.00	891.00
	Tourist Class	463.00	880.00	144.30	269.00	463.00	880.00	237.30	438.00	95.00	171.00	369.30	680.00	303.30	555.00	463.00	880.00	144.30	269.00	413.00	743.00	433.00	795.00	413.00	743.00
DALLAS/FT. WORTH TEXAS	First Class	529.00	952.20	186.50	338.30	579.00	1042.20	310.50	561.50	91.70	†146.30	466.00	838.80	395.50	714.50	572.00	1029.60	186.50	338.30	485.00	873.00	556.00	1011.50	485.00	873.00
	Tourist Class	458.00	861.00	135.00	245.00	458.00	861.00	229.00	416.00	71.00	128.00	360.00	655.00	294.00	530.00	458.00	861.00	135.00	245.00	405.00	731.00	419.00	771.00	405.00	731.00
DENVER, COLORADO	First Class	567.90	1025.60	224.80	413.00	617.90	1115.60	347.10	636.20	132.00	‡228.10	510.80	924.80	433.80	789.20	614.90	1110.20	224.80	413.00	527.90	953.60	595.90	1077.20	527.90	953.60
	Tourist Class	495.90	942.60	181.00	332.00	495.90	942.60	276.00	501.00	118.10	217.50	406.00	743.00	340.00	618.00	495.90	942.60	181.00	332.00	446.00	806.00	465.00	858.00	446.00	806.00
DES MOINES, IOWA	First Class	547.30	986.30	201.30	371.40	597.30	1076.30	325.30	594.60	108.40	‡179.60	487.30	885.50	410.30	747.60	597.30	1076.30	201.30	371.40	507.30	914.30	568.30	1037.90	507.30	914.30
	Tourist Class	475.30	903.30	161.30	292.30	475.30	903.30	255.30	461.30	107.30	‡179.60	386.30	703.30	320.30	578.30	475.30	903.30	161.30	292.30	425.30	766.30	445.30	818.30	425.30	766.30
DETROIT, MICHIGAN	First Class	530.10	955.40	188.60	347.40	581.30	1048.10	312.60	570.60			473.00	860.10	397.60	723.60	570.30	1029.30	188.60	347.40	486.00	877.90	555.00	1007.50	486.00	877.90
	Tourist Class	463.00	880.00	149.00	269.00	463.00	880.00	243.00	438.00			374.00	680.00	308.00	555.00	463.00	880.00	149.00	269.00	413.00	743.00	433.00	795.00	413.00	743.00
GUAYAQUIL, EUCADOR	First Class	291.00	523.80	124.00	223.20	318.00	572.40			229.00	412.20	185.00	333.00	98.00	176.40	335.00	603.00	124.00	223.20	315.00	567.00	263.00	473.40	315.00	567.00
	Tourist Class	242.00	457.00	94.00	170.00	242.00	457.00			183.00	330.00	141.00	260.00	75.00	135.00	258.00	485.80	94.00	170.00	292.00	525.00	200.00	372.00	292.00	525.00
HAVANA, CUBA	First Class	452.00	813.60	105.00	189.00	502.00	903.60	229.00	412.20			391.00	703.80	314.00	565.20	498.00	896.40	105.00	189.00	415.00	747.00	479.00	862.20	415.00	747.00
	Tourist Class	404.00	762.00	89.00	162.00	404.00	762.00	183.00	330.00			314.00	574.00	248.00	449.00	404.00	762.00	89.00	162.00	369.00	665.00	373.00	688.00	369.00	665.00
HOUSTON, TEXAS	First Class	515.00	927.00	172.00	309.60	565.00	1017.00	296.00	532.80	80.00	†116.00	458.00	824.40	381.00	685.80	563.00	1013.40	172.00	309.60	480.00	864.00	546.00	982.80	480.00	864.00
	Tourist Class	442.00	830.00	129.00	232.20	442.00	830.00	213.00	385.00	67.00	116.00	344.00	627.00	278.00	502.00	442.00	830.00	129.00	232.20	389.00	701.00	402.00	737.00	389.00	701.00
KANSAS CITY, MISSOURI	First Class	535.00	963.00	191.90	350.40	585.00	1053.00	314.20	573.60	102.00	†156.30	477.90	862.20	400.90	726.60	582.00	1047.60	191.90	350.40	495.00	891.00	556.00	1014.60	495.00	891.00
	Tourist Class	463.00	880.00	149.00	269.00	463.00	880.00	243.00	438.00	95.00	†156.30	374.00	680.00	308.00	555.00	463.00	880.00	149.00	269.00	413.00	743.00	433.00	795.00	413.00	743.00
LA PAZ, BOLIVIA	First Class	119.00	226.00	286.00	514.80	150.00	270.00	185.00	333.00	391.00	703.80			88.00	158.40	167.00	300.60	286.00	514.80	134.00	241.20			119.00	214.20
	Tourist Class	108.00	215.00	225.00	412.00	115.00	215.00	141.00	260.00	314.00	574.00			66.00	125.00	131.00	243.80	225.00	412.00						
LIMA, PERU	First Class	193.00	347.40	209.00	376.20	220.00	‡390.00	98.00	176.40	314.00	565.20	88.00	158.40			237.00	‡390.00	209.00	376.20	217.00	390.60			217.00	390.60
	Tourist Class	171.00	340.00	159.00	287.00	180.00	340.00	75.00	135.00	248.00	449.00	66.00	125.00			196.00	368.80	159.00	287.00						
LOS ANGELES, CALIFORNIA	First Class	613.00	1119.00	241.00	433.80	645.00	1161.00	365.00	657.00	168.00	314.20	527.00	948.60	450.00	810.00	645.00	1161.00	241.00	433.80	560.00	1008.00	615.00	1107.00	560.00	1008.00
	Tourist Class	523.00	987.00	195.00	360.00	523.00	987.00	289.00	530.00	128.00	242.00	420.00	772.00	354.00	647.00	523.00	987.00	195.00	360.00	475.00	864.00	479.00	886.00	475.00	864.00
MEXICO CITY, MEXICO	First Class	515.00	927.00			550.00	990.00	267.00	480.60			429.00	772.20	352.00	633.60	559.00	1006.20			480.00	864.00	517.00	930.60	480.00	864.00
	Tourist Class	449.00	844.80			449.00	844.80	215.00	387.80			346.00	629.80	280.00	504.00	465.00	873.80			449.00	809.00	406.00	746.00	449.00	809.00
MIAMI, FLORIDA	First Class	460.00	828.00	110.00	198.00	510.00	918.00	234.00	421.20			396.00	712.80	319.00	574.20	507.00	912.60	110.00	198.00	425.00	765.00	484.00	871.20	425.00	765.00
	Tourist Class	412.00	779.00	94.00	171.00	412.00	779.00	187.00	339.00			319.00	583.00	253.00	458.00	412.00	779.00	94.00	171.00	374.00	674.00	368.00	678.00	374.00	674.00
MINNEAPOLIS/ ST.PAUL MINNESOTA	First Class	558.30	1007.20	212.50	392.70	608.30	1097.20	336.50	615.90	119.30	‡212.30	497.30	906.40	421.50	768.90	608.30	1097.20	212.50	392.70	518.30	935.20	586.50	1065.90	518.30	935.20
	Tourist Class	486.30	924.20	172.30	313.20	486.30	924.20	266.30	482.20	118.30	‡212.30	387.80	717.00	321.80	592.00	486.30	924.20	172.30	313.20	436.30	787.20	456.30	834.00	436.30	787.20
MONTEVIDEO, URUGUAY	First Class	75.00	135.00	416.00	748.80	17.00	30.60	335.00	603.00	498.00	896.40	167.00	300.60	237.00	‡390.00			416.00	748.80						
	Tourist Class	67.00	120.60	344.00	656.00	16.00	28.80	255.00	485.80	404.00	762.00	131.00	243.80	196.00	368.80			344.00	656.00						
NEW ORLEANS, LOUISIANA	First Class	505.00	913.50	155.00	280.80	555.00	1003.50	279.00	504.00			441.00	795.60	364.00	657.00	552.00	998.10	155.00	280.80	470.00	850.50	529.00	954.00	470.00	850.50
	Tourist Class	442.00	830.00	129.00	232.20	442.00	830.00	213.00	385.00			344.00	627.00	278.00	502.00	442.00	830.00	129.00	232.20	389.00	701.00	402.00	737.00	389.00	701.00
NEW YORK, NEW YORK	First Class	499.00	898.20	186.70	338.40	549.00	988.20	310.70	561.60			460.00	828.00	395.70	714.60	543.00	977.40	186.70	338.40	460.00	828.00	542.00	975.60	460.00	828.00
	Tourist Class	456.00	867.00	138.00	259.00	456.00	867.00	231.00	427.00			363.00	671.00	297.00	546.00	448.00	852.00	138.00	259.00	386.00	723.00	412.00	766.00	386.00	723.00
OKLAHOMA CITY, OKLAHOMA	First Class	535.00	963.00	190.00	350.00	585.00	1053.00	314.00	573.20	95.20	†156.30	476.00	861.80	399.00	726.20	582.00	1047.60	190.00	350.00	495.00	891.00	556.00	1014.60	495.00	891.00
	Tourist Class	463.00	880.00	147.10	268.00	463.00	880.00	241.00	438.00	83.10	151.00	372.00	678.00	306.00	553.00	463.00	880.00	147.10	268.00	413.00	743.00	431.00	794.00	413.00	743.00
PANAMA CITY, REP. OF PANAMA	First Class	402.00	723.60			407.00	732.60	124.00	223.20	105.00	189.00	286.00	514.80	209.00	376.20	416.00	748.80			402.00	723.60	374.00	673.20	402.00	723.60
	Tourist Class	328.00	627.00			328.00	627.00	94.00	170.00	89.00	162.00	225.00	412.00	159.00	287.00	344.00	656.00			354.00	638.00	284.00	*526.00	354.00	638.00
RIO de JANEIRO, BRAZIL	First Class			402.00	723.60			315.00	567.00	415.00	747.00	134.00	241.20	217.00	390.60			402.00	723.60						
	Tourist Class			354.00	638.00			292.00	526.00	369.00	665.00							354.00	638.00						
ROCHESTER, MINNESOTA	First Class	554.00	999.10	208.20	384.60	604.00	1089.10	332.20	607.80	116.10	‡204.30	493.00	898.30	417.20	760.80	601.00	1083.70	208.20	384.60	514.00	927.10	582.20	1057.80	514.00	927.10
	Tourist Class	482.00	916.10	168.00	305.10	482.00	916.10	262.00	474.10	114.00	‡204.30	388.30	716.10	327.00	591.10	482.00	916.10	168.00	305.10	432.00	779.10	452.00	831.10	432.00	779.10
SAN ANTONIO, TEXAS	First Class	523.40	943.00	173.40	313.90	573.40	1033.00	297.40	537.10	92.90	†140.50	459.40	828.70	382.40	690.10	571.40	1029.40	173.40	313.90	488.40	880.00	547.40	987.10	488.40	880.00
	Tourist Class	454.90	854.50	141.90	256.70	454.90	854.50	225.90	409.50	79.90	140.50	356.90	651.50	290.90	526.50	454.85	854.50	141.90	256.70	405.00	731.00	416.90	768.50	405.00	731.00
SAN FRANCISCO, CALIFORNIA	First Class	625.20	1136.40	263.10	475.70	667.10	1202.90	387.10	698.90	188.60	352.60	549.10	990.50	472.10	851.90	667.10	1202.90	263.10	475.70	582.10	1049.90	637.10	1148.90	582.10	1049.90
	Tourist Class	525.00	995.00	202.00	379.00	525.00	995.00	296.00	550.00	138.00	262.00	427.00	789.00	361.00	664.00	545.10	1028.90	202.00	379.00	472.00	865.00	492.50	913.00	472.00	865.00
SANTIAGO, CHILE	First Class			374.00	673.20			263.00	473.40	479.00	862.20							374.00	673.20						
	Tourist Class			284.00	526.00			200.00	372.00	373.00	688.00							284.00	526.00						
SAO PAULO, BRAZIL	First Class			402.00	723.60			315.00	567.00	415.00	747.00	119.00	214.20	217.00	390.60			402.00	723.60						
	Tourist Class			354.00	638.00			292.00	525.00	369.00	665.00							354.00	638.00						
SEATTLE, WASHINGTON	First Class	642.30	1166.90	299.20	554.30	685.40	1241.10	421.50	777.50	205.30	388.90	585.20	1066.10	508.20	930.50	685.40	1241.10	299.20	554.30	602.30	1094.90	670.30	1218.50	602.30	1094.90
	Tourist Class	565.00	1066.00	254.60	472.20	565.00	1066.00	348.00	641.50	190.60	355.20	458.30	851.00	392.30	726.00	565.00	1057.00	254.60	472.20	500.00	914.00	518.30	968.00	500.00	914.00
SIOUX CITY, IOWA	First Class	552.20	995.70	209.10	383.10	602.20	1085.70	331.40	606.30	119.20	†189.00	495.10	894.90	418.10	759.30	599.20	1090.30	209.10	383.10	512.20	923.70	583.10	1056.30	512.20	923.70
	Tourist Class	480.20	912.70	166.20	301.70	480.20	912.70	260.20	470.70	112.20	†189.00	391.20	712.70	325.20	587.70	480.20	912.70	166.20	301.70	430.20	775.70	450.20	827.70	430.20	775.70
ST. LOUIS, MISSOURI	First Class	533.30	963.00	183.30	337.30	583.30	1053.00	307.30	560.50			469.30	852.10	392.30	713.50	580.30	1051.90	183.30	337.30	495.00	891.00	556.00	1010.50	495.00	891.00
	Tourist Class	463.00	880.00	164.15	297.80	463.00	880.00	243.00	438.00			374.00	680.00	308.00	555.00	463.00	880.00	164.15	297.80	413.00	743.00	434.00	797.00	413.00	743.00
TULSA, OKLAHOMA	First Class	535.00	963.00	190.00	350.00	585.00	1053.00	314.00	573.20	95.20	†156.30	476.00	862.20	399.00	726.20	582.00	1047.60	190.00	350.00	495.00	891.00	556.00	1014.60	495.00	891.00
	Tourist Class	463.00	880.00	149.00	269.00	463.00	880.00	243.00	438.00	90.00	†156.30	374.00	680.00	308.00	555.00	463.00	880.00	149.00	269.00	413.00	743.00	433.00	795.00	413.00	743.00
WASHINGTON, D. C.	First Class	499.00	898.20	173.30	318.30	549.00	988.20	297.30	541.50			459.30	828.00	382.30	694.50	543.00	977.40	173.30	318.30	460.00	828.00	542.00	975.60	460.00	828.00
	Tourist Class	456.00	867.00	133.80	250.60	456.00	867.00	226.80	418.60			358.80	662.60	292.80	537.60	448.00	852.00	133.80	250.60	386.00	723.00	407.80	757.60	386.00	723.00
WICHITA, KANSAS	First Class	535.00	963.00	191.90	350.40	585.00	1053.00	314.20	573.60	102.00	†156.30	477.90	862.20	400.90	726.60	582.00	1047.60	191.90	350.40	495.00	891.00	556.00	1014.60	495.00	891.00
	Tourist Class	463.00	880.00	149.00	269.00	463.00	880.00	243.00	438.00	92.80	†156.30	374.00	680.00	308.00	555.00	463.00	880.00	149.00	269.00	413.00	743.00	433.00	795.00	413.00	743.00

Fares quoted above are for passage from airport to airport and apply via the most direct routing unless otherwise specified.

①—Fares between Buenos Aires and the U. S. A. and Cuba allow routing direct or via Rio de Janeiro/Sao Paulo via Braniff Airways and connecting carriers.

†—30 day Round Trip Excursion fare. ‡—60 day Round Trip Excursion fare.

Ticket Offices — Telephones — Ground Services

GENERAL OFFICES — LOVE FIELD, DALLAS, TEXAS, DIxon 1721

City	Reservations Telephone	Ticket Offices	Airport	Miles from City	Fare
ABERDEEN, S.D.	4835	Municipal Airport	Municipal	3½E	$ .75
AMARILLO, TEX.	2-4343	Amarillo Hotel	Amarillo Air Terminal	10 NE	1.15
ASUNCION, PARAGUAY	9258	Independencia Nacional 289	Asuncion	9 NE	1.00
AUSTIN, MINN.	⊕ 7-3561	Municipal Airport	Municipal	2 E	
AUSTIN, TEX.	8-6411	Austin Hotel	Municipal	4 NE	.75
BALBOA, C. Z.	2-0975	Avenida Tivoli 18	Tocumen Nat'l.	17 NE	1.25
BISMARCK, N. D.	⊕ 405	Grand Pacific Hotel	Municipal	3 SE	.50
BROOKINGS, S. D.	180	Municipal Airport	Municipal	1 SW	.35
BROWNSVILLE, TEX.	2-7431	Airport	Rio Grande International	5 E	.75x
BUENOS AIRES, ARGENTINA	32-8461	Viamonte 557	Ministro Pistarini	19 SW	1.25
BURLINGTON, IOWA	PLaza 2-4262	Airport	Municipal	2½SE	1.05
CEDAR FALLS, IOWA	ADams 4-6821	Airport Terminal, Waterloo	Waterloo Municipal	3 E	1.00
CHICAGO, ILLINOIS	⊕ FRanklin 2-8900	Hotel Palmer House & Conrad Hilton Hotel	Midway	12 SW	1.35
CLINTON, IOWA	2123	Municipal Airport	Municipal	8 W	1.25
COLON, R. P.	779	10001 Tenth and Front Streets	Tocumen Nat'l.	56	2.00
COLORADO SPRINGS, COLO.	MElrose 2-7636	133 E. Pikes Peak Ave.	Peterson Field	7 SE	1.35÷
CORPUS CHRISTI, TEX.	4-5558	Driscoll Hotel	Cliff Maus	4½SW	.85
DALLAS, TEXAS	⊕ DIxon 7511	Adolphus Hotel	Love Field	7½NW	1.00
DENVER, COLO.	⊕ ALpine 5-1431	Albany Hotel	Stapleton Airfield	6½NE	1.00
DES MOINES, IOWA	⊕ 2-0233	416 Sixth Avenue	Municipal	4½SW	1.00
DETROIT, MICH.	WOodward 5-4930	1342 Book Building	Municipal	32 W	1.50
DUBUQUE, IOWA	3-9441	572 Locust St.	Midway	8 SW	1.50
EVANSTON, ILL.	FRanklin 2-8900	Church and Orrington Sts.	Hector	22 S	2.50
FARGO, N. D.	9030	518 N. Pacific Ave.	Municipal	3 NW	.75
FT. DODGE, IOWA	WAlnut 5204	Municipal Airport		3½N NW	1.00
FT. SMITH, ARK.	3-5171	Goldman Hotel	Municipal	4½SE	.75
FT. WORTH, TEX.	⊕ FOrtune 7411	Texas Hotel	Greater Ft. Worth International	18 E	1.50
GALVESTON, TEX.	2-9606	Airport Terminal, Houston	Houston Municipal	40 N	3.75
GUAYAQUIL, ECUADOR	1269	Pedro Carbo 411	Simon Bolivar	3 N	.60
HANNIBAL, MO.	ENterprise 8270	Airport Terminal, Quincy	Baldwin Field	30 W	8.00
HAVANA, CUBA	A-2985	Prado 204	Rancho Boyeros	11 S	1.00
HOUSTON, TEXAS	⊕ CApitol 9871	Rice Hotel	Municipal	10 SE	1.15
HURON, S. D.	2910	356 Dakota Ave. So.	W. W. Howes	2 N	.50
JOPLIN, MO.	⊕ 110	Hotel Connor	Municipal	4½N	.75
KANSAS CITY, MO.	⊕ BAltimore 8600	Muehlebach Hotel	Municipal	1½NW	.55
LA PAZ, BOLIVIA	4661	Ayacucho 160	El Alto	5	
LAREDO, TEX.	3-3645	Airport	Laredo Air Force Base	3½NE	.75
LIMA, PERU	4-1950	Colmena Derecha 694	Limatambo Field	5 S	.70
LINCOLN, NEB.	2-5160	204 So. 13th	Municipal	7 NW	1.15
LITTLE ROCK, ARK.	⊕ 4-6465	Grady-Manning Hotel	Adams Field	2½SE	.70
LOS ANGELES, CAL.	MAdison 6 5386	900 Wilshire Blvd.		14 SW	1.20
LUBBOCK, TEX.	5-8506	Caprock Hotel	Municipal	5 N	.85
MASON CITY, IOWA	654	Hanford Hotel	Municipal	8 W	1.25
MEMPHIS, TENN.	9-1569	Peabody Hotel	Municipal	9 SE	1.00
MEXICO CITY, D. F.	36-80-64 or 36-81-18	Paseo de la Reforma No. 95		3½S	.50
MIAMI, FLA.	⊕ 82-4743	35 N. E. 3rd Avenue	Miami International	7 W	.85
MINNEAPOLIS, MINN.	DUpont 8366	636 Marquette Ave.	Wold-Chamberlain	9 SE	1.00
MINOT, N. D.	30-211	9 Central Ave. East	Municipal	1½NE	.50
MITCHELL, S. D.	8283	Municipal Airport	Municipal	5 N	1.50++
MOLINE, ILL.	⊕ 4-7481	Airport	Quad-Cities (Moline)	3½S	.75
MONTEVIDEO, URUGUAY	9-5789	Bartolome Mitre 1324		12	.60
MUSKOGEE, OKLA.	7-4211	Davis Field	Davis Field	8 S	1.00
NEW ORLEANS, LA.	CAnal 9777	724 Common Street	Moisant	11 NW	1.25
NEW YORK, N. Y.	PLaza 7-0065	630 Fifth Ave.-So. Mezzanine			1.25
NORFOLK, NEB.	640	Municipal Airport	Municipal	3 S	1.50
OKLAHOMA CITY, OKLA.	REgent 6-3525	Liberty Bank Bldg.	Will Rogers Field	9 SW	1.25
OMAHA, NEB.	WEbster 4900	Omaha Ath. Club-1710 Douglas	Municipal	5 NE	.85
OTTUMWA, IOWA	MUrry 2-1660	107 E. 2nd.	Municipal	8 N	Meter
PANAMA CITY, R. P.	2-0975	Avenida Tivoli 18.	Tocumen National	17 NE	1.25
QUINCY, ILL.	4070	Municipal Airport	Baldwin Field	12 E	1.50
QUITO, ECUADOR	1-2126	Hotel Humbolt-Capitol, Calle Espejo No. 933		6	.75
RIO DE JANEIRO, BRAZIL	32-2255	Rua Santa Luzia 776-A	Galeao	6	1.75
ROCHESTER, MINN.	4591	Kahler Hotel, 14 Second Ave. S.W.	Municipal	1½SE	1.10
ROCKFORD, ILL.	5-0661	Faust Hotel	Greater Rockford	5 S	1.15
SAN ANTONIO, TEX.	CApitol 6-3381	Gunter Hotel	San Antonio International	8½N	1.25
SAN FRANCISCO, CAL.	YUkon 2-5640	260 Stockton St.		13 SE	1.20
SANTIAGO, CHILE	6-1474	Huerfanos 1147, Ofic 984			1.00
SAO PAULO, BRAZIL	35-7197	Rua 24 de Maio 270	Congonhas (Southbound)	7 SW	
			Cumbica (Northbound)	15 NE	2.00
SHREVEPORT, LA.	2-0302	Captain Shreve Hotel	Greater Shreveport Municipal	8½SW	1.25
SIOUX CITY, IOWA	⊕ 8-5553	Martin Hotel	Municipal	11½S	1.40
SIOUX FALLS, S. D.	⊕ 4-6051	Carpenter Hotel	Municipal	3 NW	Meter
ST. JOSEPH, MO.	⊕ 2-6066	Robidoux Hotel	Rosecrans Field	6 W	Meter
ST. LOUIS, MO.	⊕ GArfield 1-6280	Jefferson Hotel	Lambert Field	15 NW	1.40
ST. PAUL, MINN.	NEstor 2751	Hotel Lowry	Wold Chamberlain	9 SE	1.50
TEXARKANA, TEX.-ARK.	2-6562	Municipal Airport	Municipal Airport	4 NE	Meter
TULSA, OKLA.	⊕ 8-3338	112 East Fifth	Municipal	7 NE	1.15
WACO, TEXAS	4-3561	Municipal Airport	Municipal	7½NW	1.00
WASHINGTON, D.C.	MEtropolitan 8-3054	1519 K Street N.W.		4 S	1.00
WATERLOO, IOWA	ADams 4-6821	Municipal Airport	Municipal	6 NW	1.00
WATERTOWN, S. D.	⊕ 4038	Municipal Airport	Municipal	4½W	.75
WICHITA, KAN.	WHitehall 3-3281	Allis Hotel	New Municipal	7 SW	1.25
WICHITA FALLS, TEX.	3-4197	Marchman Hotel	Municipal	5½NE	1.00

÷—Ground Fares currently charged by local transportation operator.
X—Minimum $1.00 per trip. +—Two or more passengers $1.00 each.
++—Minimum $1.50 per trip, with additional charge of 25 cents for each passenger over two.

—Car rental service is available in cities indicated.
⊕—Air Taxi Service is available in cities indicated.
Ground Transportation is provided at all stations served by Braniff by reliable operators not under the control of Braniff, at reasonable rates. For information purposes only.