Schedules and Fares—November 1, 1949
Domestic and International Services

BRANIFF

International AIRWAYS



Business Is Best . . .

Braniff Is Best . . .

In The

BRANIFF STATES OF AMERICA

Ask about BRANIFF All-Expense VACATIONS

HAVANA

where it's always playtime, you will see historic landmarks, jai alai games, races, casinos, night clubs, old world shops . . . swim, sun-bathe, relax in the exotic Spanish atmosphere of gay, colorful Cuba. Friendly, happy Cubans will make your stay long to be remembered. Braniff Havana tours from Houston air gateway start as low as ... **$154.40** PLUS TAX

PANAMA

A two-day All Expense Air-Tour stopover in Balboa, Panama, Canal Zone, which may be used in conjunction (Southbound) with Braniff's Peruvian or Brazilian Air Tours. Features the Panama Canal, Balboa and Panama City on the Pacific side and Cristobal and Colon on the Atlantic side, with two nights at Hotel Tivoli in Ancon. $64.90 in addition to the Peruvian or Rio Air Tour.

PERU

land of culture and historic lore. Chauffeur-driven limousines will take you to points of international importance and picturesque ruins of another age. In romantic Lima, city of flowers, you will find exquisite silver work, beautiful public buildings and interesting shops on every hand. As a Braniff air-tourist you will also be driven to fascinating interior villages where life is much the same as it was a century ago. Complete Peruvian tours from Houston air gateway start at..... **$736.20** PLUS TAX

RIO

the land of sunshine and scenery, will live in your memory forever. English-speaking guides will take you to the top of Sugarloaf Mountain, Corcovado and many other places. Private limousines will drive you to internationally famous Quitandinha Hotel, haven of diplomats and royalty. In Rio's smart shops are semi-precious stones, carvings, inlaid wood, and rich leather goods. It is the vacation-land supreme. All-expense Rio tours from Houston air gateway start at.... **$1,011.00** PLUS TAX

Schedules and Fares—November 1, 1962
Domestic and International Services

BRANIFF *International* AIRWAYS



Business Is Best . . .
Braniff Is Best . . .

In The

BRANIFF STATES OF AMERICA

The Braniff States of America

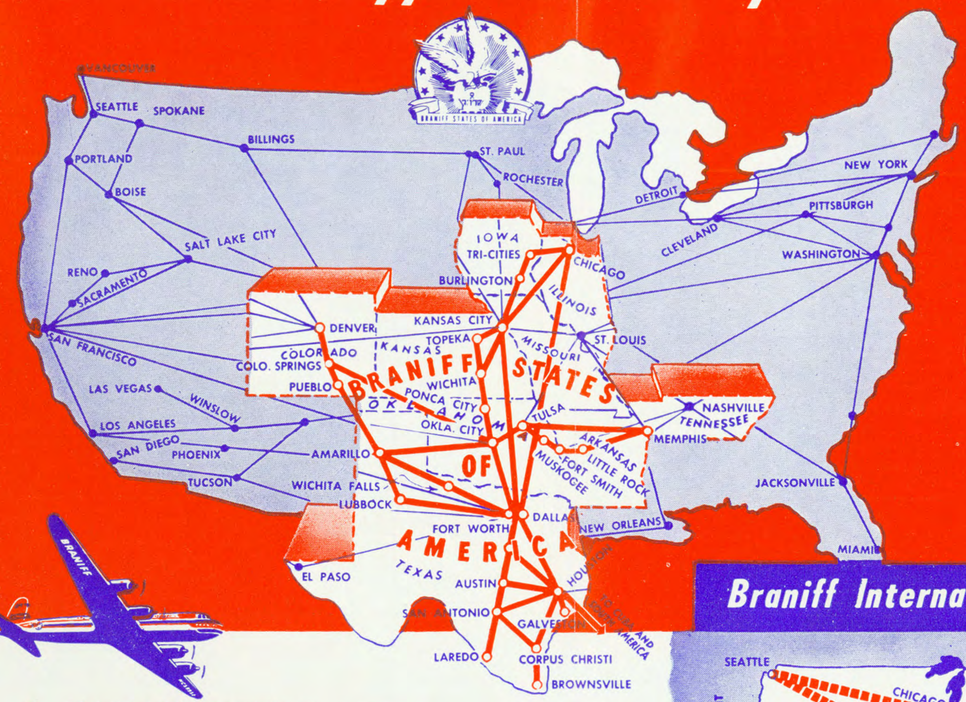

A NATION WITHIN THE NATION— A BIG MARKET . . . A RICH MARKET

This economic empire has more natural wealth, more money to spend, and more willingness to spend it, than any comparable area on earth. It produces half of the basic commodities that feed and clothe all America—two thirds of the oil and gas, more than a third of the mineral wealth.

Its 42,500 manufacturing establishments show a greater rate of growth than those in the other 39 states of the U. S. A.

With 32,700,000 people and an income of $34,000,000,000 dollars, it is the brightest, healthiest business area in the world.

Whether you live within or without the BRANIFF STATES OF AMERICA, its vast resources and its rich markets are yours to develop, yours to win.

In surveying, selling or serving this economic empire, you will find that business moves fast, and that most of its travel is via the airline that blankets this nine-state area—Braniff International Airways. Let Braniff speed, Braniff dependability, Braniff's convenient schedules and superb service help you in getting your share of the business in this land of business opportunity.

BRANIFF *International* AIRWAYS

Braniff International Routes

Ω OMEGA—Official Watch of Braniff International Airways Ω

INTERNATIONAL SCHEDULES

PRINCIPAL EASTERN POINTS AND LATIN AMERICA

AAL 349	NAL *459-3	KLM *653 Fr-Mo	NAL *343	*C&S 301-55	Connecting Carrier	NAL *342	*C&S 300-58	KLM *654 We-Su	NAL *458-4	AAL 388
		8 45			Lv MONTREAL Ar			8 15		
8 00					Lv BOSTON Ar					6 18
9 10	10 00				Lv NEW YORK Ar				4 45	5 15
	8 20				Lv Philadelphia Ar				9 20	
	9 01				Lv Baltimore Ar				8 34	
	11 20				Lv WASHINGTON, D. C. Ar				3 30	
				9 30	Lv DETROIT Ar		9 22			
				12 15	Lv St. Louis Ar		4 06			
				2 05	Lv Memphis Ar		2 20			
				4 50	Lv New Orleans Ar		11 20			
	3 05				Lv Tampa Ar				11 26	
			9 30		Lv MIAMI Ar	10 00				
	4 30	4 00	10 45	9 15	Ar HAVANA Lv	8 45	9 00	12 45	10 00	
♦605	^601 Fr	^601 Mo	♦403 Su	♦403 We	Braniff Airways	♦604	^600 Tu	^600 Fr	♦402 We	♦402 Su
	* 5 35	* 5 35	* 5 25	* 5 25	Lv HAVANA Ar		7 10	7 10	8 40	8 40
	9 45	9 45	10 50	10 50	Ar BALBOA Lv		3 05	3 05	* 3 30	* 3 30
	10 30	10 30	11 35	11 35	Lv BALBOA Ar		2 20	2 20	2 45	2 45
Sa	Sa	Tu	Mo	Th		Mo	Mo	Th	Tu	Sa
	1 35	1 35	3 25	3 25	Ar Guayaquil Lv		11 15	11 15	10 55	10 55
	2 05	2 05	* 3 55	* 3 55	Lv Guayaquil Ar		10 45	10 45	10 25	10 25
6 15	B 5 00	B 5 00	7 55	7 55	Ar LIMA Lv		* 7 50	* 7 50	* 6 25	* 6 25
11 01	* 6 00	* 6 00	* 8 35		Lv LIMA Ar	7 11	4 00	4 00		5 46
			1 21		Ar La Paz Lv	3 30				2 05
	6 00	6 00			Ar RIO de JANEIRO Lv		* 8 00	* 8 00		
KLM *665 Mo	SAS *921 Su	SAS *921 We	KLM *661 Fr	CRZ 120 Daily	Connecting Carrier	SAS ^922 Fr	KLM ^666 Su	KLM ^662 We	SAS ^922 Tu	CRZ 117 Daily
3 45	5 30	5 30	3 45	8 00	Lv RIO de JANEIRO Ar	12 45	6 30	6 30	12 45	6 25
				9 25	Lv SAO PAULO Lv					5 00
8 45	10 15	10 15	8 45		Ar MONTEVIDEO Lv	8 05	1 45	1 45	8 05	
10 45	12 05	12 05	10 45		Ar BUENOS AIRES Lv	6 15	11 45	11 45	6 15	
PM	AM	AM	PM	PM		PM	PM	PM	PM	PM

PRINCIPAL WESTERN POINTS AND LATIN AMERICA

TWA c12	UAL 134	AAL *8	AAL *910	UAL *618	Connecting Carrier	*AAL 911-91	TWA c59	UAL *629	UAL *605	AAL *9-901
4 45			8 00	10 30	Lv SAN FRANCISCO Ar	8 50				10 45
7 00		10 25			Lv LOS ANGELES Ar	5 55	11 15			9 40
		11 30			Lv SAN DIEGO Ar					
	3 45				Lv SEATTLE Ar			11 10	8 30	
	5 00				Lv Portland Ar			9 55	7 15	
	1 40			5 15	Ar DENVER Lv			6 25	3 45	
BNF *21	BNF 27-15			BNF 45	Braniff Airways		BNF *600	BNF 34	BNF *54	
	2 10			5 45	Lv DENVER Ar			5 04	11 15	
2 40				9 50	Lv KANSAS CITY Ar		4 40			
	5 45			12 32	Lv Amarillo Ar			3 35	9 25	
6 55	8 55	6 15	6 30		Ar DALLAS Lv	1 30	1 15	* 1 20	7 15	6 00
♦605	^601 Fr	^601 Mo	♦403 Su	♦403 We	Braniff Airways	♦604	^600 Tu	^600 Fr	♦402 We	♦402 Su
	10 00	10 00	8 15	8 15	Lv DALLAS Ar		-12 50	12 50	3 38	3 38
	11 10	11 10	9 38	9 38	Ar HOUSTON Lv		11 40	11 40	2 20	2 20
	*12 05	*12 05	*10 40	*10 40	Lv HOUSTON Ar		10 30	10 30	1 00	1 00
	4 50	4 50	4 35	4 35	Ar HAVANA Lv		* 7 55	* 7 55	* 9 35	* 9 35
	* 5 35	* 5 35	* 5 25	* 5 25	Lv HAVANA Ar		7 10	7 10	8 40	8 40
	9 45	9 45	10 50	10 50	Ar BALBOA Lv		3 05	3 05	* 3 30	* 3 30
	10 30	10 30	11 35	11 35	Lv BALBOA Ar		2 20	2 20	2 45	2 45
Sa	Sa	Tu	Mo	Th		Mo	Mo	Th	Tu	Sa
	1 35	1 35	3 25	3 25	Ar Guayaquil Lv		11 15	11 15	10 55	10 55
	2 05	2 05	* 3 55	* 3 55	Lv Guayaquil Ar		10 45	10 45	10 25	10 25
6 15	B 5 00	B 5 00	7 55	7 55	Ar LIMA Lv		* 7 50	* 7 50	* 6 25	* 6 25
11 01	* 6 00	* 6 00	* 8 35		Lv LIMA Ar	7 11	4 00	4 00		5 46
			1 21		Ar La Paz Lv	3 30				2 05
	6 00	6 00			Ar RIO de JANEIRO Lv		* 8 00	* 8 00		
KLM *665 Mo	SAS *921 Su	SAS *921 We	KLM *661 Fr	CRZ 120 Daily	Connecting Carrier	SAS ^922 Fr	KLM ^662 We	KLM ^666 We	SAS ^922 Tu	CRZ 117 Daily
3 45	5 30	5 30	3 45	8 00	Lv RIO de JANEIRO Ar	12 45	6 30	6 30	12 45	6 25
				9 25	Lv SAO PAULO Lv					5 00
8 45	10 15	10 15	8 45		Ar MONTEVIDEO Lv	8 05	1 45	1 45	8 05	
10 45	12 05	12 05	10 45		Ar BUENOS AIRES Lv	6 15	11 45	11 45	6 15	
PM	AM	AM	PM	PM		PM	PM	PM	PM	PM

BRANIFF PRIME POINTS AND LATIN AMERICA

	27-15	*21		45	Braniff Airways	34	*600	*40	^50	*54
		12 05			Lv CHICAGO Ar		7 05	10 15	10 05	
		2 40			Lv KANSAS CITY Ar		* 4 40	7 50		
		4 00			Lv Wichita Ar		3 25	* 6 35		
		5 15			Lv Oklahoma City Ar		2 15	5 25		
	2 10			5 45	Lv DENVER Ar	5 04				11 15
				6 27	Lv Colorado Springs Ar					10 33
	5 45			9 50	Lv Amarillo Ar	3 35				9 25
	‡ 6 40				Lv Lubbock Ar					
				11 17	Lv Wichita Falls Ar					8 00
	8 35	6 35		12 12	Lv Fort Worth Ar					
	8 55	6 55		-12 32	Ar DALLAS Lv	* 1 20	‡ 1 15	4 25	* 7 00	* 7 15
♦605	^601 Fr	^601 Mo	♦403 Su	♦403 We	Braniff Airways	♦604	^600 Tu	^600 Fr	♦402 We	♦402 Su
	10 00	10 00	8 15	8 15	Lv DALLAS Ar		-12 50	12 50	-3 38	3 38
	11 10	11 10	9 38	9 38	Ar HOUSTON Lv		11 40	11 40	2 20	2 20
	*12 05	*12 05	*10 40	*10 40	Lv HOUSTON Ar		10 30	10 30	1 00	1 00
	4 50	4 50	4 35	4 35	Ar HAVANA Lv		* 7 55	* 7 55	* 9 35	* 9 35
	* 5 35	* 5 35	* 5 25	* 5 25	Lv HAVANA Ar		7 10	7 10	8 40	8 40
	9 45	9 45	10 50	10 50	Ar BALBOA Lv		3 05	3 05	* 3 30	* 3 30
	10 30	10 30	11 35	11 35	Lv BALBOA Ar		2 20	2 20	2 45	2 45
Sa	Sa	Tu	Mo	Th		Mo	Mo	Th	Tu	Sa
	1 35	1 35	3 25	3 25	Ar Guayaquil Lv		11 15	11 15	10 55	10 55
	2 05	2 05	* 3 55	* 3 55	Lv Guayaquil Ar		10 45	10 45	10 25	10 25
6 15	B 5 00	B 5 00	7 55	7 55	Ar LIMA Lv		* 7 50	* 7 50	* 6 25	* 6 25
11 01	* 6 00	* 6 00	* 8 35		Lv LIMA Ar	7 11	4 00	4 00		5 46
			1 21		Ar La Paz Lv	3 30				2 05
	6 00	6 00			Ar RIO de JANEIRO Lv		* 8 00	* 8 00		
KLM *665 Mo	SAS *921 Su	SAS *921 We	KLM *661 Fr	CRZ 120 Daily	Connecting Carrier	SAS ^922 Fr	KLM ^662 Su	KLM ^666 We	SAS ^922 Tu	CRZ 117 Daily
3 45	5 30	5 30	3 45	8 00	Lv RIO de JANEIRO Ar	12 45	6 30	6 30	12 45	6 25
				9 25	Lv SAO PAULO Lv					5 00
8 45	10 15	10 15	8 45		Ar MONTEVIDEO Lv	8 05	1 45	1 45	8 05	
10 45	12 05	12 05	10 45		Ar BUENOS AIRES Lv	6 15	11 45	11 45	6 15	
PM	AM	AM	PM	PM		PM	PM	PM	PM	PM

All Flites operate daily unless otherwise indicated.
Flites not otherwise referenced operate with DC-3 equipment.
Local standard time is shown at all points.
B—Breakfast will be served on the ground to thru passengers only.
*—Complimentary meal.
AAL—American Airlines.
C&S—Chicago and Southern.
CRZ—Cruzeiro Do Sul.
‡—Complimentary light meal.
KLM—Royal Dutch Airlines
NAL—National Airlines.
SAS—Scandinavian Airlines.
^—DC-6.
•—DC-4.
♦—DC-4 (Tourist Liner).
c—Constellation.
TWA—Trans World Airlines.
UAL—United Air Lines.

De Luxe AIR SERVICE

Only hours to Cuba or Panama—overnight to South America. There is nothing finer, nothing faster than "EL CONQUISTADOR," 300-mile-an-hour DC-6's . . . pressurized, sound-proofed and air-conditioned. Choice of luxurious bed-size berths or deep-cushioned lounge chairs. Delicious meals. Superb service. It's the last word in air travel between the Americas.

Low Cost AIR TRAVEL

Braniff was first to introduce low cost air coach service to Latin America at tourist rates 25 per cent below regular fares. Giant Douglas DC-4 airplanes with full-length, deep-cushioned reclining seats. Complimentary meals. Steward and hostess service.



FOR SERVICE TO MEXICO SEE PAGE 4

CONDENSED SCHEDULES

ILLINOIS—KANSAS—OKLAHOMA—TEXAS

Read Down / Read Up

DC-4 21	DC-6 31	DC-4 51	DC-6 61	DC-3 41	Braniff Airways	DC-6 20	DC-4 32	DC-4 40	DC-6 50	DC-3 60
AM	AM	AM	PM	PM		PM	PM	PM	PM	AM
12 05	8 30	10 35	4 40	4 00	Lv CHICAGO Ar	1 30	7 05	10 15	10 05	7 55
2 40	10 40	1 10		7 05	Lv KANSAS CITY Ar	11 25	4 40	7 50		4 56
4 00		2 30		8 30	Lv Wichita Ar		3 25	6 35		3 38
5 15	12 30	3 45		9 43	Lv Oklahoma City Ar	d10 25	2 15	5 25		2 25
6 55	1 30	4 50	8 00	11 25	Ar DALLAS Lv	9 30	1 15	4 25	7 00	1 15
DC-4 21	DC-6 31	DC-4 51	DC-6 61	DC-3 45	Braniff Airways	DC-6 20	DC-6 32	DC-4 40	DC-6 50	DC-4 60
7 30	2 00	5 10	8 30	12 50	Lv DALLAS Ar	9 00	12 40	3 55	6 30	12 40
6 20	d 2 10	o 5 02	d 8 45	10 55	Ar Fort Worth Lv	d 8 35	d12 28			
8 35	d 3 30	6 15	d10 15		Ar Austin Lv	d 7 45	d11 08	2 40	d 5 45	11 40
d 9 00	3 10	d 6 43	9 40	2 25	Ar HOUSTON Lv	7 50	11 30	d 2 42	5 20	d11 00
9 20	d 4 20	7 05	d11 05		Ar SAN ANTONIO Lv	d 7 00	d10 25	1 55	d 5 00	10 55
h 9 53		h 7 28			Ar Galveston Lv	h 6 50		h 2 00		d 8 00
10 25	d 5 55	d 8 08			Ar Corpus Christi Lv	6 20		d 1 22	d 3 25	9 50
AM	PM	PM	PM	AM		AM	AM	PM	PM	PM

d—Via Connecting Flite at Dallas.
h—Via Connecting Flite at Houston.

COLORADO—OKLAHOMA—TEXAS

Read Down / Read Up

DC-3 27	DC-4 35	DC-3 55	DC-4 65	DC-3 45	Braniff Airways	DC-4 24	DC-3 26	DC-3 34	DC-4 54	DC-3 58
AM	AM	PM	PM	PM		PM	PM	PM	PM	PM
2 10	7 35		2 35	5 45	Lv DENVER Ar	12 48	2 40	5 04	11 15	
	8 17		3 20	6 27	Lv Colorado Spgs. Ar	12 05	1 58		10 33	
5 40	11 20	2 05		9 50	Lv Amarillo Ar		12 15	3 35	9 25	10 20
7 05			6 35		Ar OKLA. CITY Lv	10 40	10 45		a 7 05	
8 01			o 7 46		Ar Tulsa Lv		9 30		a 5 50	
10 19			o10 04		Ar Little Rock Lv		7 06		a 3 25	
11 20			o11 05		Ar MEMPHIS Lv		6 00		a 2 20	
a 8 25	d 2 10	4 17	8 45	12 02	Ar Fort Worth Lv					7 35
a 8 55	1 25	4 47	7 55	12 32	Ar DALLAS Lv	9 25		1 20	7 15	7 05
DC-3 15	DC-4 35	DC-4 55	DC-4 65	DC-3 45	Braniff Airways	DC-4 24	DC-6 20	DC-3 34	DC-4 54	
9 15	1 50	5 20	8 25	12 50	Lv DALLAS Ar	8 45	9 00	12 48	6 45	
10 44	3 30	d 6 15	10 15		Ar Austin Lv	7 45		11 08	5 45	
11 29	4 20	d 7 05	11 05		Ar SAN ANTONIO Lv	7 00		10 25	5 00	
	d 3 10	6 43	d 9 40	2 25	Ar HOUSTON Lv		7 50	d11 30	d 5 20	
	5 55	8 08			Ar Corpus Christi Lv	5 50	6 20		3 25	
AM	PM	PM	PM	AM		AM	AM	PM	PM	PM

a—Via Connecting Flite at Amarillo.
d—Via Connecting Flite at Dallas.
f—Via Connecting Flite at Fort Worth.
o—Via Connecting Flite at Oklahoma City.

EASTERN POINTS AND SOUTHWESTERN POINTS

Read Down / Read Up

AAL 129	UAL 625	TWA 371	CAP 805	TWA 15	UAL 621	CAP 401	AAL 403	UAL 623	AAL 723	TWA 59	AAL 17	Connecting Carrier
	PM	PM	AM	AM	AM	AM	AM	PM	AM	PM	PM	
									9 00			Lv Boston Ar
9 00	9 00	7 00		12 45	8 00			1 00	11 15	1 30	12 00	Lv NEW YORK-NEWARK Ar
	6 45		1 45		7 10		7 10					Lv WASHINGTON Ar
			3 45		8 15	8 00	9 27					Lv Cleveland Ar
11 35			4 45		9 00				3 42			Lv DETROIT Ar
11 45	11 15		5 11	4 40	10 15	9 26		3 15	4 00		2 30	Ar CHICAGO Lv
	DC-4 21		DC-6 31		DC-4 51			DC-6 61			DC-3 41	Braniff Airways
	12 05		8 30		10 35			4 40			4 00	Lv CHICAGO Ar
	2 20	2 20	10 20		12 50					6 15	6 50	Ar Kansas City Lv
	2 40		10 40		1 10						7 05	Lv Kansas City Ar
	3 45				2 15						8 20	Ar Wichita Lv
	5 00		12 15		3 30						9 33	Ar Oklahoma City Lv
	6 55		1 30		4 50		4 30	8 00			11 25	Ar DALLAS Lv
	DC-4 21	DC-6 25	DC-6 31	DC-4 35	DC-4 51	AAL 159	DC-4 55	DC-6 61	DC-4 65	AAL 157	DC-3 45	Braniff Airways
	7 30	7 50	2 00	1 50	5 10	6 00	5 20	8 30	8 25	5 30	12 50	Lv DALLAS Ar
	6 20		3 10	2 10	5 02				8 45		10 55	Ar FORT WORTH Lv
		9 00		4 20	7 05		6 43	9 40			2 25	Ar HOUSTON Lv
	9 20	10 35		5 55	8 20				11 05			Ar SAN ANTONIO Lv
	10 25						8 08					Ar Corpus Christi Lv
			P 7 49			11 45				9 30		Ar MEXICO CITY Lv
PM	AM	AM	PM	PM	PM	PM	PM	PM	PM	AM	AM	

AAL 22	AAL 402	TWA 356	CAP 422	AAL 406	TWA 92	AAL 10-114	AAL 192	TWA 92	CAP 804	UAL 604	AAL 156
PM	PM	PM	PM	AM	AM	AM	AM	AM	AM	PM	AM
	10 18	9 40		2 35		12 18					10 20
5 55	8 24	8 35		11 48	3 10	10 20	5 00	3 10		2 05	8 30
	6 40		11 01	10 04		10 20			5 40		7 00
			10 07						3 51		
			7 50		11 15		1 40		2 47	10 25	
2 00							11 30	11 15	12 30	8 15	
DC-6 20			DC-4 32		DC-4 40			DC-6 50		DC-3 60	
1 30			7 05		10 15			10 05		7 55	
11 45		1 00	5 00		8 10					5 15	
11 25			4 40		7 50					4 56	
			3 40		6 50					3 48	
			2 30		5 40					2 35	
9 30	9 21		1 15	2 15	4 25	4 25		7 00		1 15	1 50
DC-6 20	DC-4 24		DC-6 32	DC-3 34	DC-4 40	DC-4 44	AAL 158	DC-6 50	DC-4 54	DC-4 60	DC-3 64
9 00	8 45		12 40	12 48	3 55	4 00	4 00	6 30	6 45	12 40	12 35
	8 35			12 28						12 12	
7 50			11 30			2 42		5 20		11 00	
	7 00			10 25	1 55	1 22			10 55		
6 20	5 50					P10 30	9 50		3 25	9 50	
										P 3 00	
AM	AM	PM	AM	AM	PM	AM	AM	PM	PM	PM	PM

PACIFIC COAST—ROCKY MOUNTAINS AND OKLAHOMA—TEXAS—MEXICO

Read Down / Read Up

AAL 8	TWA 6	UAL 510	UAL 134	UAL 518		AAL 902-2	AAL 10		AAL 100	UAL 612	TWA 50	Connecting Carrier
PM	PM	PM	PM	PM		AM	AM	PM	AM	AM	AM	
			3 45	10 00						7 05		Lv SEATTLE Ar
			5 00	11 30						8 20		Lv Portland Ar
10 25		6 25					8 15					Lv SAN FRANCISCO Ar
	7 05					7 00			11 15		7 00	Lv LOS ANGELES Ar
	10 25					10 05			2 10		11 50	Lv Phoenix Ar
		1 50	1 40	6 20						1 30		Ar DENVER Lv
		DC-3 27	DC-3 15	DC-4 35				DC-3 55		DC-4 65	DC-3 67	Braniff Airways
		2 10		7 35						2 35		Lv DENVER Ar
	3 20	5 25	5 45	11 05				2 05		5 10		Ar Amarillo Lv
		7 05								6 35	6 35	Ar OKLAHOMA CITY Lv
		8 01						4 27			7 46	Ar Tulsa Lv
			8 25					4 47				Ar Fort Worth Lv
6 15			8 55	1 25		3 50	4 00		7 55	7 55		Ar DALLAS Lv
DC-6 25	DC-4 21		DC-3 15	DC-4 35	DC-6 31	DC-4 51	DC-4 55	AAL 159		DC-4 65	DC-6 61	Braniff Airways
7 50	7 30		9 15	1 50	2 00	5 10	5 20	6 00		8 25	8 30	Lv DALLAS Ar
	9 20		11 29	4 20		7 05				11 05		Ar SAN ANTONIO Lv
9 00					3 10		6 43				9 40	Ar HOUSTON Lv
10 35	10 25			5 55			8 08					Ar Corpus Christi Lv
					P 7 49			11 45				Ar MEXICO CITY Lv
AM	AM	AM	AM	PM	PM	PM	PM	PM	PM	PM	PM	

AAL 99		UAL 633	TWA 163-9	AAL 911-91	UAL 629	TWA 291	AAL 901	AAL 9		UAL 619	UAL 605
PM		PM	PM	PM	PM	PM	PM	PM	PM	AM	AM
					11 10						8 30
					9 55						7 15
		8 05	6 50	8 50				10 45		4 50	
4 10			4 40	5 55		11 10	9 40				
			3 35	5 50		9 40				12 30	3 45
		3 30			6 25						
	DC-4 24	DC-3 26			DC-3 34				DC-3 56	DC-4 54	
	12 48	2 40			5 04					11 15	
		12 50	12 55		3 50	6 05			8 35	9 45	
	10 40	10 45							7 05		
		9 30							5 50		
10 40	9 25			1 30	1 20		6 05	6 00		7 15	
DC-6 20	DC-4 24		DC-6 32	DC-3 34			DC-4 40	DC-4 44	DC-6 50	DC-4 54	DC-3 78
9 00	8 45		12 40	12 48			3 55	4 00	6 30	6 45	10 38
	7 00			10 25			1 55		5 20	5 00	
7 50			11 30					2 42		8 40	
6 20	5 50							1 22		3 25	
								P10 30			P 3 00
AM	AM	AM	PM	AM	AM	PM	PM	AM	PM	PM	PM

Local standard time is shown at all points. AAL—American Airlines. TWA—Trans World Airline. CAP—Capital Airlines. UAL—United Air Lines. P-Via Pan American Airways.

FOR BRANIFF'S COMPLETE SCHEDULES IN THE U.S.A. SEE PAGES 5 AND 6

COMPLETE DOMESTIC SCHEDULES
SOUTH AND EAST BOUND

READ DOWN — EFFECTIVE NOVEMBER 1, 1949

EQUIPMENT:				DC-4		DC-3	DC-3	DC-4	DC-6	DC-3	DC-4	DC-3	DC-3	DC-3	DC-3	DC-4	DC-3	DC-6	DC-3	DC-3	DC-3
FLIGHT NUMBERS:				21		27	15	35	31	53	51	55	67	56	75	65	69	61	41	45	c821
				AM		AM	AM	AM	AM	AM	AM	PM	PM	PM	PM	PM	PM	PM	PM	PM	AM
CHICAGO	Lv			12 05					8 30	8 55	•10 35							* 4 40	4 00		2 30
Moline	Ar									9 56											
Moline	Lv									10 06											
Burlington	Ar									10 36									5 15		
Burlington	Lv									10 46									‡ 5 25		
KANSAS CITY	Ar			2 20					10 20	12 11	12 50								6 50		5 10
KANSAS CITY	Lv			2 40					10 40	12 25	1 10								7 05		5 35
Topeka	Ar									12 53											
Topeka	Lv									‡12 58											
Wichita	Ar			3 45						1 55	2 15								8 20		6 50
Wichita	Lv			4 00						2 05	2 30								8 30		7 00
Ponca City	Ar									2 35											
Ponca City	Lv									2 40											
DENVER	Lv					2 10		‡a7 35								2 35				5 45	
Colorado Spgs	Ar							8 07								3 05				6 17	
Colorado Spgs	Lv							8 17								3 20				6 27	
Pueblo	Ar																			6 48	
Pueblo	Lv																			‡ 6 58	
Amarillo	Ar					5 25		11 05												9 35	
Amarillo	Lv					5 40	5 45	‡11 20				2 05	5 10				4 55			9 50	
TULSA	Lv													5 50							
OKLAHOMA CITY	Ar			5 00		7 05			12 15	3 20	3 30		6 35	6 40		6 35			9 33		
OKLAHOMA CITY	Lv			5 15		‡ 7 15			*12 30	3 50	3 45		T 7 00			* 6 50			9 43		
TULSA	Ar					8 01							7 46								
TULSA	Lv					8 11							7 56								
Muskogee	Ar					8 35							8 20								
Muskogee	Ar					8 45							8 30								
Fort Smith	Ar					9 16							9 01								
Fort Smith	Lv					9 26							9 11								
LITTLE ROCK	Ar					10 19							10 04								
LITTLE ROCK	Lv					10 29							10 14								
MEMPHIS	Ar					11 20							11 05								
Lubbock	Ar						6 30										5 40				
Lubbock	Lv						‡ 6 40										‡ 5 50				
Wichita Falls	Ar							12 25				3 22								11 07	
Wichita Falls	Lv							12 40				3 32								11 17	
FORT WORTH	Ar				6 20		8 25			5 02		4 17					7 35		10 55	12 02	
FORT WORTH	Lv				6 35		8 35					4 27			6 05		7 45		11 05	12 12	
DALLAS	Ar				6 55		8 55	1 25	1 30		4 50	4 47			6 25	7 55	8 05	8 00	11 25	12 32	9 10
					AM	AM	AM	PM	PM	PM	PM	PM	PM	PM	PM	PM	PM	PM	PM	AM	AM

EQUIPMENT:		DC-3	DC-3	DC-6	DC-4	DC-4	DC-6	DC-3	DC-4	DC-6	DC-3	DC-4	DC-4	DC-3	DC-3	DC-4	DC-6	DC-3	DC-3
FLIGHT NUMBERS:		19	10	25	21	♦403 Su-We	601 Mo-Fr	15	35	31	17	51	55	16	75	65	61	14	45
		AM	AM	AM	AM	AM	AM	AM	PM	PM	PM	PM	PM	PM	PM	PM	PM	AM	AM
DALLAS	Lv			‡ 7 50	‡ 7 30	8 15	10 00	9 15	1 50	2 00		5 10	5 20		‡ 6 45	8 25	8 30		12 50
FORT WORTH	Ar								2 10							8 45			
FORT WORTH	Lv								2 25							9 00			
Waco	Ar							9 54							7 24	9 35			
Waco	Lv							10 04							7 34	9 45			
Galveston	Lv	6 50																	
HOUSTON	Ar	7 13		9 00		9 38	11 10			3 10			6 43		8 45		9 40		2 25
HOUSTON	Lv	‡ 7 20	9 30	a 9 15							4 30		* 7 00	7 05				6 10	
Galveston	Ar		9 53											7 28				6 33	
Galveston	Lv																		
Austin	Ar	8 25			8 35			10 44	3 30		5 35	6 15				10 15			
Austin	Lv	8 35			8 45			10 54	3 45		5 45	6 30				10 30			
SAN ANTONIO	Ar	9 10			9 20			11 29	4 20		6 20	7 05				11 05			
SAN ANTONIO	Lv				9 35			11 45	a 4 55			Ta7 20							
Corpus Christi	Ar			10 35	10 25				5 55			8 20	8 08						
Corpus Christi	Lv			10 45					6 05										
Brownsville	Ar			11 45					7 05										
Laredo	Ar							12 48											
		AM	AM	AM	AM	AM	AM	PM	PM	PM	PM	PM	PM	PM	PM	PM	PM	AM	AM

THE TEXANAIRE

CARGO ONLY

THE FLY TEXANAIRE

BRANIFF'S HIGH-FLYING, HIGH-FALOOTIN', HIGH-SPEED NON-STOP SERVICE BETWEEN CHICAGO AND DALLAS

ALSO ONE-STOP BETWEEN CHICAGO AND HOUSTON

Leave Chicago, Dallas, Houston, San Antonio or Austin at the close of the business day. Enjoy a supper that's super. In almost nothing flat, you're there.

FOR BRANIFF LATIN AMERICAN SCHEDULES AND CONNECTIONS PLEASE SEE PAGE 3

COMPLETE DOMESTIC SCHEDULES
NORTH AND WEST BOUND

READ DOWN — EFFECTIVE NOVEMBER 1, 1949

EQUIPMENT:		DC-3	DC-6	DC-4	DC-3			DC-6	DC-6	DC-3	DC-4	DC-4	DC-4	DC-3	DC-6	DC-4	DC-3		DC-3	DC-4	DC-3
FLIGHT NUMBERS:		10	20	24	19			600 Tu-Fr	32	34	♦402 Su-We	40	44	48	50	54	12		78	60	64
		AM	AM	AM	AM			AM	AM	AM	PM	PM	PM	PM	PM	PM	PM		PM	PM	PM
Laredo	Lv																3 20				
Brownsville	Lv												‡a1210							a 8 35	
Corpus Christi	Ar												1 10							9 35	
Corpus Christi	Lv		a 6 20	a 5 50									1 22			a 3 25				9 50	
SAN ANTONIO	Ar			6 50												4 25	4 23			10 40	
SAN ANTONIO	Lv	‡ 7 30		7 00						10 25		1 55				5 00	4 50			10 55	
Austin	Ar	8 03		7 30						10 58		2 25				5 30	5 23			11 25	
Austin	Lv	8 13		‡ 7 45						11 08		2 40				5 45	5 33			11 40	
Galveston	Ar																				
Galveston	Lv				6 50									2 00					8 00		
HOUSTON	Ar	9 18	7 35		7 13								2 27	2 23			6 38		8 23		
HOUSTON	Lv	9 30	‡ 7 50					11 40	11 30		2 20		2 42		5 20				8 40		11 00
Galveston	Ar	9 53																			
Waco	Ar											3 10							9 50		
Waco	Lv											3 20							10 00		
FORT WORTH	Ar									12 18											
FORT WORTH	Lv									12 28											
DALLAS	Ar		9 00	8 45				12 50	12 40	12 48	3 38	3 55	4 00		6 30	6 45			10 38	12 40	12 35
		AM	AM	AM	AM			PM	PM	PM	PM	AM	PM	PM	PM	PM	PM		PM	AM	AM

EQUIPMENT:		DC-3	DC-6	DC-4	DC-3	DC-3	DC-3	DC-4	DC-4	DC-3		DC-4	DC-3		DC-6	DC-4	DC-3	DC-3		DC-3		DC-3
FLIGHT NUMBERS:		22	20	24	26	28	88	600 Tu-Fr	b32	34		40	67		50	54	56	58		60		d840
		AM	AM	AM	AM	AM	AM	PM	PM	PM		PM	PM		PM	PM	PM	PM		AM		PM
DALLAS	Lv	‡ 7 15	9 30	9 25		9 20	9 35	T 1 15	T 1 15	T 1 20		4 25			* 7 00	T 7 15		7 05		1 15		‡ 6 10
FORT WORTH	Ar					9 40	9 55											7 25				
FORT WORTH	Lv					9 50	10 05											S 7 35				
Wichita Falls	Ar						10 52									8 00						
Wichita Falls	Lv						11 02									8 15						
Lubbock	Ar					11 40												9 25				
Lubbock	Lv					11 50												9 35				
MEMPHIS	Lv				‡ 6 00												2 20					
LITTLE ROCK	Ar				6 56												3 16					
LITTLE ROCK	Lv				7 06												3 26					
Fort Smith	Ar				8 05												4 25					
Fort Smith	Lv				8 15												4 35					
Muskogee	Ar				8 46												5 06					
Muskogee	Lv				8 56												5 16					
TULSA	Ar				9 20												5 40					
TULSA	Lv				9 30												5 50					
OKLAHOMA CITY	Ar	8 25		10 25	10 20			2 15	2 15			5 25					6 40			2 25		7 20
OKLAHOMA CITY	Lv	8 35		•10 40	10 45			2 30	2 30			5 40	7 00				T 7 05			2 35		7 30
TULSA	Ar												7 46									
Amarillo	Ar				12 15	12 35	12 24			3 35						9 25	8 35	10 20				
Amarillo	Lv				‡12 50					3 50						a 9 45						
Pueblo	Ar				1 27																	
Pueblo	Lv				1 37											10 33						
Colorado Spgs	Ar			12 05	1 58											10 43						
Colorado Spgs	Lv			12 20	2 08											11 15						
DENVER	Ar			12 48	2 40					5 04												
Ponca City	Ar	9 15																				
Ponca City	Lv	9 20																				
Wichita	Ar	9 50						3 25	3 25			6 35								3 38		8 33
Wichita	Lv	10 00						3 40	3 40			* 6 50								3 48		8 43
Topeka	Ar	10 53																				
Topeka	Lv	11 03																				
KANSAS CITY	Ar	11 30	11 25					4 40	4 40			7 50								4 56		9 51
KANSAS CITY	Lv	‡11 50	*11 45					* 5 00	* 5 00			8 10								5 15		10 10
Burlington	Ar	1 10																		6 35		
Burlington	Lv	1 20																		‡ 6 45		
Moline	Ar	1 50																				
Moline	Lv	2 00																				
CHICAGO	Ar	2 59	1 30					7 05	7 05			10 15			10 05					7 55		12 30
		PM	PM	PM	PM	PM	PM	PM	PM	PM		PM	PM		PM	PM	PM	PM		AM		AM

THE TEXANAIRE

CARGO AND LIMITED PASSENGER SERVICE

EXPLANATION OF REFERENCE MARKS

ARRIVAL AND DEPARTURE TIMES—Standard Time is shown for all points served. Ar—Arrive. Lv—Leave.
All flites operate daily unless otherwise indicated.
AM—Light Face Type. PM—Bold Face Type.
*—Complimentary meal. ‡—Complimentary light meal.
♦DC-4 Tourist Liner.

T—Meal service for Braniff thru passengers.
S—Meal service for Braniff thru passengers originating south of Dallas-Ft. Worth. U.S. Mail carried on all flites.
b—Operates daily except Tuesday and Friday.
c—Operates daily except Sunday and Monday.
d—Operates daily except Saturday and Sunday.

a—The Houston-Brownsville portion of Flite 25, the Denver-Amarillo and the San Antonio-Brownsville portions of Flite 35, the San Antonio-Corpus Christi portion of Flite 51, the Corpus Christi-Houston portion of Flite 20, the Corpus Christi-San Antonio portion of Flites 24 and 54, the Brownsville-Corpus Christi portion of Flites 44 and 60 and the Amarillo-Denver portion of Flite 54 operate with DC-3 Equipment.

FOR BRANIFF LATIN AMERICAN SCHEDULES AND CONNECTIONS PLEASE SEE PAGE 3

AIRPLANES: U. S. schedules on pages 5 and 6 shown in blue on red background are operated with 52-passenger DC-6 Braniff Skyliners. Schedules shown in red on white background are operated with 48-passenger DC-4 Skyliners. All other schedules are operated with 21-passenger DC-3 Skyliners. International schedules on page 3 are operated with DC-6 De Luxe Skysleepers on "EL CONQUISTADOR" flights; DC-4 air-coaches on "EL INTERCONTINENTAL" flights.

HOURS OF ARRIVAL AND DEPARTURE: Time shown is local standard time. A.M. in light face type, P.M. in dark face. (Pages 5 and 6.)

CHECK IN FOR FLIGHTS: Our passengers expect on-time performance. Therefore, to maintain our enviable on-time record, we reserve the right to cancel the reservation of any passenger who fails to present himself at the airport ticket office at least ten minutes prior to the scheduled departure time of a domestic flight, and at least 30 minutes before scheduled departure time of an international flight. Help us keep your flight on time. Check in early.

BAGGAGE: The free baggage allowance on all flights is 40 lbs. International passengers are allowed 66 lbs. (30 kilos). Baggage in excess of these weights is charged for at ½ of 1% of the regular one way fare per pound.

GROUND TRANSPORTATION: is provided at all stations served by Braniff by reliable operators not under the control of Braniff, at reasonable rates, and for information purposes only such rates prevailing on the effective date of this folder are shown on this page.

MEAL SERVICE: Delicious complimentary meals are served aloft on all flights at regular meal hours. In addition, liquids are available between meal hours.

INSURANCE: Domestic airline trip insurance may be purchased from any Braniff Airways ticket office in the United States. The charge for a $5000 policy, good on any certified airline, is 25 cents.

For foreign travel, our insurance company extends its policies purchased in the United States over any portion of our foreign operations at the same rates which apply domestically.

CHILDREN: One child, under two years of age and not occupying a seat will be carried free with each accompanying passenger twelve years of age or over on the routes of Braniff Airways. Children under two years of age for whom seats are reserved and children two years of age and under twelve years of age will be charged one-half of the applicable adult fare for passage. Children under eight years of age must be accompanied by a passenger twelve years of age or over.

FAMILY FARES: On Monday, Tuesday and Wednesday your wife and children, 21 years of age and under, travel half fare when you buy one regular fare ticket to any point served by Braniff. Family half fares also apply on your family's return trip on Monday, Tuesday or Wednesday of any week, but you may return any day.

Mother may buy a regular fare ticket and take the children at half fare even if father can't go. Family half fare rates apply only on Braniff domestic routes.

CREDITRAVEL: Ask about Braniff's Creditravel Plan. You can go by air and pay later in monthly payments or start saving now and have your air travel fund completed when you are ready to go.

HOTEL RESERVATIONS: Any Braniff office will gladly arrange your hotel reservations in any city served by the airline.

BRANIFF AIRWAYS OFFICES

GENERAL OFFICES: LOVE FIELD, DALLAS 19, TEXAS, U.S.A. DIXON 4-1721

City	Address	Phone	Miles From City	Ground Fare*
Amarillo, Tex.	Amarillo Hotel	2-4343		
	English Field	9373	10 NE	$1.15
Austin, Tex.	Austin Hotel	8-6411		
	Airport	8-9311	5 NE	.50
Balboa, C. Z.	Avenida Tivoli 18 Panama, R. P.	Panama 3939		
	Tocumen Airport		12 NE	.75
Brownsville, Tex.	Airport	2-7431	5 E	.50x
Buenos Aires, Argentina	Lineas Areas Doders S. A. Corrientes 375/389	31-Retiro-5071		
Burlington, Iowa	Airport	619	2½ SE	.75
Chicago, Ill.	23 E. Monroe Street	FR 2-8900	9 SW	1.25
	Stevens Hotel	WA 2-4400		
Colorado Springs, Colo.	133 E. Pikes Peak Ave.	Ma. 892		
	Peterson Field	Main 84	7 SE	1.35*
Colon, Panama, R. P.	No. 10, 1113-10th St.	Colon 779	17	1.00
Corpus Christi, Tex.	Plaza Hotel	5558		
	Cliff Maus Airport	3-8431	4½ SW	.75
Dallas, Tex.	Adolphus Hotel Baker Hotel	D4-7511	7½ NW	1.00
Detroit, Michigan	1330 Book Building	WO-5-4930		
Denver, Colo.	Albany Hotel	ALpine 1431		
	Stapleton Airfield	East 7761	6½ NE	1.00
Ft. Smith, Ark.	Municipal Airport	9156	4½ SE	.75
Ft. Worth, Tex.	Texas Hotel	FO-7411		
	Meacham Field	NO-5431	5½ NW	.75
Galveston, Tex.	Jean Lafitte Hotel	2-9606	4½ SW	.75
Guayaquil, Ecuador	V. M. Rendon 442-4	1269		
	Simon Bolivar Airport	1183	3 N	.35
Havana, Cuba	Prado 204	A-2985		
	Rancho Boyeros		11 S	1.00
Houston, Tex.	Rice Hotel	PR-2331		
	Airport	OL-2686	10 SE	1.15
Kansas City, Mo.	Muehlebach Hotel	Ha. 5990		
	Airport	No. 4288	1½ NW	.40
La Paz, Bolivia	Av. Camacho esq. Colon	3235		
	El Alto Airport	5905	5	
Laredo, Tex.	Hamilton Hotel	345	3½ NE	.75
Lima, Peru	Nicolas de Pierola Colmena Derecha 305	32394		
	Limatambo Field	58900 Ext 57	5 S	.70
Little Rock, Ark.	Grady-Manning Hotel	4-6465		
	Adams Field	9207	2½ SE	.70
Los Angeles, Cal.	Room 637—612 So. Flowers St.	MA-91721		
Lubbock, Tex.	Hilton Hotel	8506		
	So. Plains Field	7428	5 N	.85
Memphis, Tenn.	Peabody Hotel	5-7436		
	Municipal Airport	9-1569	9 SE	1.00
Mexico City	Paseo de la Reforma No. 1, Room 910	18-66-72 36-21-54		
Moline, Ill.	Airport	4480	3½ S	.75
Muskogee, Okla.	Davis Field	2701	8 S	1.00
New York, N. Y.	60 East 42nd St.—Room 565	Mu-7-7144		
Oklahoma City, Okla.	121 No. Robinson	7-3525		
	Municipal Airport	62-4425	9 SW	.75
Ponca City, Okla.	Municipal Airport	3302	2½ NW	.75
Pueblo, Colo.	Whitman Hotel	1515		
	Municipal Airport	7671	3 W	.55
Rio de Janeiro, Brazil	277 Avenida Rio Branco	42-1704		
	Galeao Airport		6	
San Antonio, Tex.	Gunter Hotel	F-3381		
	Alamo Field	T-3351	8½ N	1.00
San Francisco, Cal.	Room 1101—210 Post. St.	YU-2-5640		
Topeka, Kan.	Jayhawk Hotel	2-0535		
	Municipal Airport	6479	3 NE	.65
Tulsa, Okla.	Hotel Tulsa	2-3181		
	Municipal Airport	9-3634	7 NE	1.00
Waco, Tex.	Municipal Airport	4-3561	7½ NW	1.00
Washington, D. C.	Room 625-815 Fifteenth St. N. W.	ME-3054		
Wichita, Kan.	Allis Hotel	6-6605	5½ SE	1.00
Wichita Falls, Tex.	Marchman Hotel	4197		
	Airport	2-4520	5½ NE	.75
Windsor, Ontario, Canada	29 Park St., W.			

*—Ground Fares currently charged by local transportation operator.
X—Minimum $1.00 per trip. *—Two or more passengers $1.00 each.
Ground Transportation is provided at all stations served by Braniff by reliable operators not under the control of Braniff, at reasonable rates. For information purposes only.

SCHEDULES AND FARES: All schedules and fares shown herein are for information only, and are subject to change and correction without notice. Official Braniff Airways, Inc., fares for passage between points within the U.S.A. are published in Local and Joint Passenger Tariff No. PF-4, A.T.B. No. 12, C.A.B. No. 18, M. F. Redfern, Agent, which is on file with the Civil Aeronautics Board. Official Braniff Airways, Inc., fares for passage between points in the U.S.A. and points in Cuba, the Canal Zone, Ecuador, Peru, Bolivia and Brazil are published in Braniff Airways, Inc., Local and Joint Passenger Tariff No. 1, C.A.B. No. 5, issued by Chas. E. Beard, which is on file with the Civil Aeronautics Board in the U.S.A. and with the governments of the countries between which fares are published. These tariffs are open for public inspection at any Braniff Airways office. . . . Fares are for passage from airport to airport only, and apply via the most direct routing unless otherwise specified.

Above Diagonal Line - Round Trip | Below Diagonal Line - One Way

CORRECTED TO NOV. 1, 1949	AMARILLO	AUSTIN	BROWNSVILLE	BURLINGTON	CHICAGO	COLORADO SPRINGS	CORPUS CHRISTI	DALLAS	DENVER	FORT SMITH	FORT WORTH	GALVESTON	HOUSTON	KANSAS CITY	LAREDO	LITTLE ROCK	LUBBOCK	MEMPHIS	MOLINE	MUSKOGEE	OKLAHOMA CITY	PONCA CITY	PUEBLO	SAN ANTONIO	TOPEKA	TULSA	WACO	WICHITA	WICHITA FALLS
AMARILLO		58.00	90.10	81.90	104.90	34.80	75.00	36.80	42.40	52.00	36.80	66.70	64.70	57.10	76.40	66.70	12.60	82.00	88.40	45.10	26.60	34.90	30.30	59.30	50.70	39.60	47.00	34.90	23.00
AUSTIN	30.50		39.10	106.40	126.30	92.80	24.00	21.20	100.40		21.20	21.60	17.30	81.60	25.40		45.60		112.80		42.30	53.40	88.20	8.30	76.50	55.30	11.10	60.80	35.00
BROWNSVILLE	47.40	20.55		141.40	159.50	124.90	15.20	58.80	132.50		58.80	36.80	36.80	116.60			77.60		147.90		79.80	91.00	120.30	30.80	114.00	90.40	50.10	98.30	72.50
BURLINGTON	43.10	55.95	74.40		23.60		126.30	85.20			85.20	108.90	104.60	24.80	130.20				6.50		64.10	54.40		113.10	31.80		95.30	47.10	
CHICAGO	55.20	66.45	83.90	12.40			144.40	105.10			105.10	127.00	122.70	47.80	150.10				17.10		84.00	77.40		133.00	54.80		115.30	70.10	
COLORADO SPRINGS	48.30	48.80	65.70				109.80	71.60	7.60	77.70	71.60	101.50	99.50		111.20	92.40	47.40	106.20		70.70	61.30		4.80	94.10		65.20	81.70		57.80
CORPUS CHRISTI	39.45	12.60	7.95	66.45	75.95	57.75		43.70	117.40		43.70	21.70	21.70	101.50			62.50		132.80		64.70	75.90	105.20	15.70	98.90	75.30	35.00	83.20	57.40
DALLAS	19.35	11.15	30.90	44.80	55.30	37.65	22.95		79.20	46.60	4.80	30.00	28.00	60.40	45.10		32.00		91.60	39.70	21.10	32.30	67.00	28.00	55.30	34.20	10.20	39.60	13.80
DENVER	22.30	52.80	69.70			4.00	61.75	41.65		77.70	79.20	109.10	107.10		118.80	92.40	55.00	106.20		70.70	65.20		12.20	101.70		65.20	89.30		65.40
FORT SMITH	27.35					40.85		24.50	40.85		46.60					14.80	61.80	30.10		7.00	25.50		77.70			12.50			
FORT WORTH	19.35	11.15	30.90	44.80	55.30	37.65	22.95	2.50	41.65	24.50		30.00	28.00	60.40	45.10		32.00		91.60	39.70	21.10	32.30	67.00	28.00	55.30	34.20	10.20	39.60	13.80
GALVESTON	35.10	11.35	19.35	57.30	66.80	53.40	11.40	15.75	57.40		15.75		4.80	84.10	43.90		61.90		115.40		51.10	62.20	96.90	26.80	84.10	57.90	24.70	69.50	43.70
HOUSTON	34.05	9.10	19.35	55.05	64.55	52.35	11.40	14.70	56.35		14.70	2.50		79.80	39.70		59.90		111.10		49.10	60.20	95.00	22.60	79.80	53.60	20.40	67.50	41.80
KANSAS CITY	30.05	42.90	61.35	13.05	25.15		53.40	31.75			31.75	44.25	42.00		105.40				31.30		39.30	29.60		88.30	7.00		70.50	22.30	
LAREDO	40.20	13.35		68.50	79.00	58.50		23.70	62.50		23.70	23.10	20.85	55.45			63.90		136.70		66.20	77.30	106.60	17.10	100.40	79.20	36.40	84.60	58.90
LITTLE ROCK	35.10					48.60			48.60	7.75							69.20	15.30		21.70	40.20		92.40			27.20			
LUBBOCK	6.60	24.00	40.80			24.90	32.85	16.80	28.90	32.50	16.80	32.55	31.50		33.60	36.40		84.50		54.90	36.30		42.80	46.80		49.40	42.10		
MEMPHIS	43.15					55.85			55.85	15.80						8.05	44.45			37.00	55.50		106.20			42.50			
MOLINE	46.50	59.35	77.80	3.40	9.00		69.85	48.20			48.20	60.70	58.45	16.45	71.90						70.50	60.80		119.60	38.20		101.80	53.50	
MUSKOGEE	23.70					37.20		20.85	37.20	3.65	20.85					11.40	28.85	19.45			18.60		70.70			5.60			
OKLAHOMA CITY	13.95	22.25	42.00	33.70	44.20	32.25	34.05	11.10	34.30	13.40	11.10	26.85	25.80	20.65	34.80	21.15	19.10	29.20	37.10	9.75		11.20	56.80	49.10	34.20	13.10	31.30	18.50	
PONCA CITY	18.35	28.10	47.85	28.60	40.70		39.90	16.95			16.95	32.70	31.65	15.55	40.65				32.00		5.85			60.20	23.10		42.40	7.40	
PUEBLO	15.90	46.40	63.30			2.50	55.35	35.25	6.40	40.85	35.25	51.00	49.95		56.10	48.60	22.50	55.85		37.20	29.85			89.50		65.20	77.20		53.20
SAN ANTONIO	31.20	4.35	16.20	59.50	70.00	49.50	8.25	14.70	53.50		14.70	14.10	11.85	46.45	9.00		24.60		62.90		25.80	31.65	47.10		83.30	62.10	19.30	67.50	41.80
TOPEKA	26.65	40.25	60.00	16.70	28.80		52.05	29.10			29.10	44.25	42.00	3.65	52.80				20.10		18.00	12.15		43.80			65.50	15.60	
TULSA	20.80	29.10	47.55			34.30	39.60	17.95	34.30	6.55	17.95	30.45	28.20		41.65	14.30	25.95	22.35		2.90	6.85		34.30	32.65			44.30		
WACO	24.70	5.80	26.35	50.15	60.65	43.00	18.40	5.35	47.00		5.35	12.95	10.70	37.10	19.15		22.15		53.55		16.45	22.30	40.60	10.15	34.45	23.30		49.70	24.00
WICHITA	18.35	31.95	51.70	24.75	36.85		43.75	20.80			20.80	36.55	35.50	11.70	44.50				28.15		9.70	3.85		35.50	8.30		26.15		
WICHITA FALLS	12.10	18.40	38.15			30.40	30.20	7.25	34.40		7.25	23.00	21.95		30.95								28.00	21.95			12.60		

15% U. S. Government Tax to be added to these fares in accordance with Section 302 of the U. S. Revenue Act of 1943, effective April 4, 1944. All fares and schedules shown herein are for information only, and are subject to change and correction without notice. Official Braniff Airways Fares are published in local and Joint Passenger Tariff No. PF-4, ATB, No. 12 C. A. B. No. 18, which is on file with the Civil Aeronautics Board and which is open for public inspection at any Braniff Airways Office. All Fares are from Airport to Airport, and apply via the most direct routing unless otherwise indicated.

FARES APPLICABLE ON DC-6 BRANIFF LINERS*

AND:	BETWEEN	CHICAGO ILL.	DALLAS TEX.	HOUSTON TEX.	KANSAS CITY MO.
DALLAS	TEX.	55.30	....	....	....
HOUSTON	TEX.	70.55	16.20	....	....
KANSAS CITY	MO.	25.15	33.75	45.50	....
OKLAHOMA CITY	OKLA.	44.20	11.10	27.30	22.65

The above fares apply for transportation on DC-6 BRANIFF LINERS on Domestic Flites only.
All charges are subject to Airlines Local & Joint Passenger Fares Tariff No. PF-4, C. A. B. No. 18 U. S. Government tax additional.

USE AIR MAIL

TAKE YOUR WIFE . . .
and Youngsters, too
at HALF FARE
ASK ANY
BRANIFF OFFICE

INTERNATIONAL ONE WAY FARES AND ELAPSED TRAVEL TIMES

Fares shown in U. S. Currency. Times shown in hours and minutes. Round Trips—Double One-Way Fares Less 10%

TO: / FROM:		BALBOA, C. Z.	BOSTON MASS.	CHICAGO ILL.	CLEVELAND OHIO	DALLAS-FT. WORTH TEX.	DENVER COLO.	DETROIT MICH.	GUAYAQUIL, ECUADOR	HAVANA, CUBA	HOUSTON TEX.	KANSAS CITY MO.	LA PAZ BOLIVIA	LIMA, PERU	LOS ANGELES CALIF.	MIAMI FLA.	NEW ORLEANS LA.	NEW YORK N. Y.	OKLA. CITY OKLA.	Rio de JANEIRO BRAZIL	SAN DIEGO CALIF.	SAN FRANCISCO CALIF.	SEATTLE WASH.	WASHINGTON D. C.
BALBOA, CANAL ZONE	Regular Fare		$190.05	$193.00	$186.50	$180.00	$215.00	$187.55	$124.00	$105.00	$172.00	$190.00	$286.00	$209.00	$236.00	$110.00	$156.00	$178.90	$185.00	$402.00	$236.00	$257.05	$288.35	$166.70
	Tourist Fare		163.80	148.00	160.25	135.00	170.00	161.30	93.00	78.75	129.00	145.00	233.75	156.75	191.00	83.75	129.75	152.65	140.00	349.75	191.00	212.05	243.35	140.45
	DC-6 Travel Time		13'50"	20'40"	13'15"	10'45"	18'35"	20'50"	3'05"	4'10"	8'40"	18'05"	11'50"	6'30"	19'00"	6'45"	13'45"	11'45"	15'30"	17'30"	18'05"	21'45"	26'00"	10'25"
BOGOTA, COLUMBIA	Regular Fare		253.05	256.00	249.50	243.00	278.00	250.55		168.00	235.00	253.00	263.00	176.00	299.00	173.00	219.00	241.90	246.00	393.00	299.00	320.05	351.35	229.70
	Tourist Fare		226.80	211.00	223.25	198.00	233.00	224.30		141.75	192.00	208.00	238.50	151.50	254.00	146.75	192.75	215.65	203.00	368.50	254.00	275.05	306.35	203.45
	DC-6 Travel Time		31'20"	38'10"	30'45"	28'15"	36'05"	38'20"			26'10"	35'35"			36'30"	24'15"	31'15"	29'15"	33'00"		35'35"	39'15"	43'30"	27'55"
BUENOS AIRES, ARGENTINA*	Regular Fare	$506.00	575.15	599.00	583.80	589.00	625.00	590.00	419.00	519.00	594.00	599.00	321.00	321.00	664.00	529.00	577.40	564.00	594.00		664.00	685.05	698.35	564.00
	Tourist Fare	439.75	482.65	487.75	515.00	477.75	527.75	497.50	380.50	426.50	474.75	499.75			552.75	436.50	464.90	471.50	494.75		552.75	573.80	598.10	471.50
	DC-6 Travel Time																							
GUAYAQUIL, ECUADOR	Regular Fare	124.00	314.05	317.00	310.50	304.00	339.00	311.55		229.00	296.00	314.00	185.00	98.00	360.00	234.00	280.00	302.90	309.00	315.00	360.00	381.05	412.35	290.70
	Tourist Fare	93.00	256.80	241.00	253.25	228.00	263.00	254.30		171.75	222.00	238.00	160.50	73.50	284.00	176.75	222.75	245.65	233.00	290.50	284.00	305.05	338.35	233.45
	DC-6 Travel Time	3'05"	17'40"	24'30"	17'05"	14'35"	22'35"	24'40"		8'00"	12'30"	21'55"	8'15"	2'55"	22'50"	10'35"	17'35"	15'35"	19'20"	16'45"	23'55"	25'35"	29'50"	14'15"
HAVANA, CUBA	Regular Fare	105.00		116.00		80.00	126.00		229.00		80.00	102.00	391.00	314.00	164.30				97.00	415.00	163.55	185.35	199.35	
	Tourist Fare	78.75		93.75		66.75	103.75		171.75		60.00	79.75	312.50	235.50	142.05				74.75	336.50	141.30	163.10	177.10	
	DC-6 Travel Time	4'05"		15'30"		5'50"	13'40"		7'55"		3'45"	12'55"	16'40"	11'30"	13'50"				10'20"	25'10"	12'55"	16'35"	20'50"	
LA PAZ, BOLIVIA	Regular Fare	286.00	471.15	479.00	472.50	466.00	501.00	473.55	185.00	391.00	458.00	476.00		88.00	522.00	396.00	442.00	460.00	471.00	217.00	522.00	543.05	574.35	452.70
	Tourist Fare	233.75	392.65	381.75	394.00	368.75	403.75	395.05	160.50	312.50	362.75	378.75			424.75	317.50	363.50	381.50	373.75		424.75	445.80	477.10	374.20
	DC-6 Travel Time	11'31"	26'06"	32'56"	25'31"	21'01"	30'51"	33'06"	7'56"	16'20"	20'56"	30'21"			32'16"	19'01"	26'01"	24'01"	27'46"		31'21"	34'01"	38'16"	22'41"
LIMA, PERU	Regular Fare	209.00	399.05	402.00	395.50	389.00	424.00	396.55	98.00	314.00	381.00	399.00	88.00		445.00	319.00	365.00	387.90	394.00	217.00	445.00	466.05	497.35	375.70
	Tourist Fare	156.75	320.55	304.75	317.00	291.75	326.75	318.05	73.50	235.50	285.75	301.75			347.75	240.50	298.50	309.40	296.75		347.75	368.80	490.10	297.20
	DC-6 Travel Time	6'30"	21'05"	27'55"	20'30"	18'00"	25'50"	28'05"	2'55"	11'25"	15'55"	25'20"	4'41"		26'15"	14'00"	21'00"	19'00"	22'45"	10'00"	26'20"	29'00"	33'15"	17'40"
MEXICO CITY, MEXICO	Regular Fare		148.00	112.55	116.05	57.70	96.50	116.05	262.00			89.45	424.00	347.00				138.90	68.80	540.00				169.85	125.50
	Tourist Fare								231.00				371.75	294.75						487.75					
	DC-6 Travel Time		18'30"	11'49"	14'24"	6'19"	11'24"	13'29"	15'35"			9'39"	24'00"	19'00"				16'30"	7'49"	30'00"				20'19"	17'25"
RIO DE JANEIRO, BRAZIL	Regular Fare	402.00	471.15	495.00	479.80	485.00	521.00	486.00	315.00	415.00	480.00	495.00	217.00	217.00	560.00	425.00	473.40	460.00	490.00		560.00	581.05	594.35	460.00
	Tourist Fare	349.75	392.65	397.75	401.30	387.75	423.75	407.50	290.50	336.50	384.75	397.75			462.75	346.50	384.90	381.50	392.75		462.75	483.80	497.10	381.50
	DC-6 Travel Time	17'30"	32'05"	38'55"	31'30"	29'00"	36'50"	39'05"	13'55"	22'25"	26'55"	36'20"		10'00"	37'15"	25'00"	32'00"	30'00"	33'45"		37'20"	40'00"	44'15"	28'40"
SANTIAGO, CHILE	Regular Fare	372.00	564.05	567.00	560.50	554.00	589.00	561.55	263.00	479.00	546.00	564.00			610.00	484.00	530.00	552.90	559.00		610.00	631.05	662.35	540.70
	Tourist Fare	280.75	485.55	469.75	482.00	456.75	491.75	483.05	197.50	359.50	450.75	468.75			512.75	405.50	451.50	474.40	461.75		512.75	533.80	565.10	462.20
	DC-6 Travel Time	15'00"	29'50"	36'40"	29'15"	26'45"	34'35"	36'50"	11'25"	19'55"	24'40"	34'05"			35'00"	22'45"	29'45"	27'45"	31'30"		33'05"	37'45"	42'00"	26'25"
SAO PAULO, BRAZIL	Regular Fare	402.00	471.15	495.00	479.80	485.00	521.00	486.00	315.00	415.00	480.00	495.00	217.00	217.00	560.00	425.00	473.40	460.00	490.00		560.00	581.05	594.35	460.00
	Tourist Fare	349.75	392.65	397.75	401.30	387.75	423.75	407.50	290.50	336.50	384.75	397.75			462.75	346.50	384.90	381.50	392.75		462.75	483.80	497.10	381.50
	DC-6 Travel Time	19'55"	35'00"	41'50"	34'25"	31'55"	38'45"	42'00"	16'20"	24'50"	29'50"	39'15"		12'25"	41'10"	27'55"	34'55"	32'55"	35'40"		40'15"	42'55"	47'10"	31'35"

All fares shown for information purposes only and are subject to correction and change without notice. Any taxes imposed by governmental authority are in addition to fares shown above. *Via Connecting Airline at Rio de Janeiro.