Schedules and Fares — February, 1951
Domestic and International Schedules

BRANIFF

International AIRWAYS

Far-away Places are *Near* via BRANIFF

If You Have Time to Spare
Go SEA-AIR...



Braniff has arranged with steamship companies so you can go one way by air, return by steamer and still enjoy the benefits of round trip fares. Authorized agents, Moore-McCormack and Delta steamship lines, and Braniff offices can give you full information, and make all arrangements, for a sea-air itinerary.

CHOICE OF DE LUXE OR TOURIST SERVICE

De Luxe AIR SERVICE

There is nothing finer, nothing faster than "EL CONQUISTADOR," 300-mile-an-hour DC-6's . . . pressurized, sound-proofed and air-conditioned. Choice of luxurious bed-size berths or deep-cushioned lounge chairs. Delicious meals. Superb service.

Low Cost AIR TRAVEL

Braniff was first to introduce low-cost air coach service to Latin America at tourist rates as much as 25 per cent below regular rates. Giant Douglas DC-4 airplanes with full-length, deep-cushioned reclining seats. Steward and hostess service.

Schedules and Fares — February, 1951
Domestic and International Schedules

BRANIFF
International AIRWAYS

Far-away Places are *Near* via BRANIFF

BRANIFF ROUTES IN THE UNITED STATES

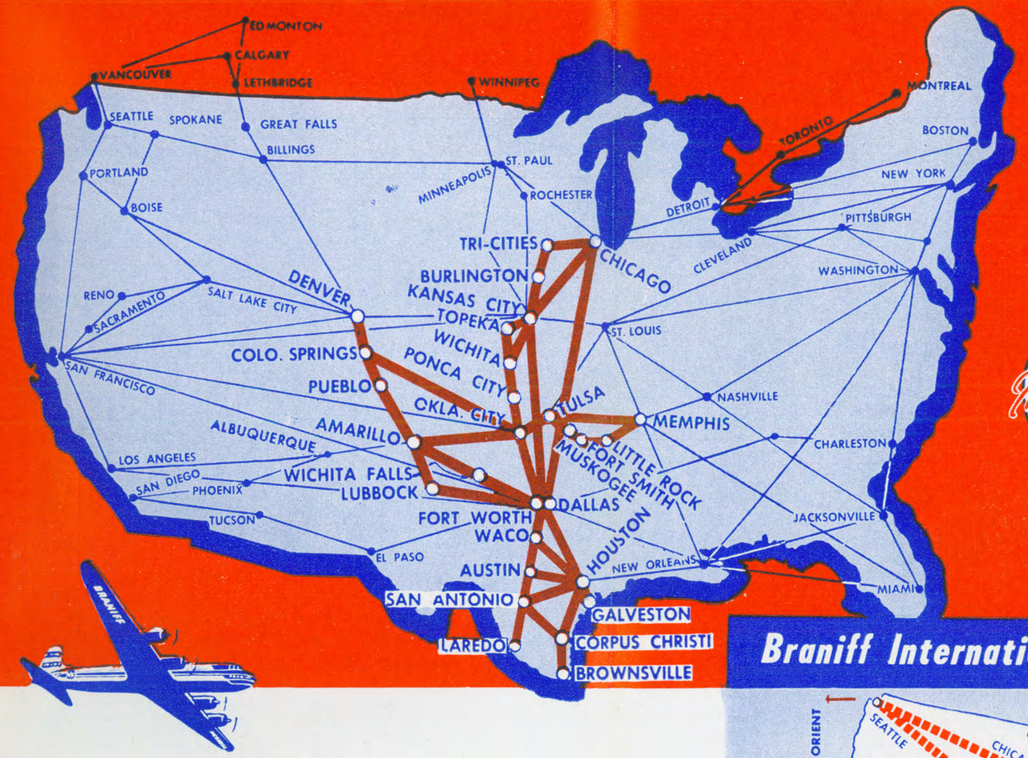

Braniff International Routes

TODAY IN THE U.S.A. — TOMORROW IN "B.A."

Buenos Aires, Argentina, third largest city in the Western Hemisphere is 6000 miles away. Yet you can leave home today, and tomorrow be in "B.A." Imagine: *overnight* to South America!

While you sleep the night away in a big air-conditioned berth, four countries and over 2000 miles slip beneath you.

During daylight hours you enjoy the special drinks and dishes of the countries over which you fly and view scenery unsurpassed on Earth.

Braniff's new "express route" to Argentina is truly THE way to "B.A."

Announcing ADDITIONAL SERVICE

between the U.S.A. and Rio de Janeiro—and serving the intermediate points of HAVANA, PANAMA, GUAYAQUIL and LIMA.

BRANIFF *International* AIRWAYS

Ω OMEGA—Official Watch of Braniff International Airways Ω

FOR COMPLETE INTERNATIONAL SCHEDULES, PLEASE SEE PAGES 5 AND 6

PRINCIPAL EASTERN POINTS AND LATIN AMERICA

Read Down / Read Up

AAL ♣345 Ex. Sun.	EAL ★611 Daily	NAL ▲459-51 Daily	NAL •71 Daily	★ C&S 401-55 Daily	NAL ▲457 Daily	NAL •71 Daily	NAL ▲459-51 Daily	EAL ★611 Daily	Connecting Carrier	NAL •72 Daily	NAL ▲458-52 Daily	EAL ★610 Daily	NAL ▲406 Daily	★C&S 400-52 Daily	NAL •72 Daily	NAL ▲458-52 Daily	EAL ★512 Daily
6 30									Lv..BOSTON.....Ar								
8 05	8 30	9 30					9 30	8 30	Lv..NEW YORK.....Ar		5 27	3 00	3 00			5 27	10 00
		8 24					8 24		Lv..PHILADELPHIA.....Ar		6 17					6 17	8 39
		10 50					10 50		Lv..WASHINGTON, D. C.....Ar		4 12	1 40				4 12	
				11 30					Lv..DETROIT.....Ar					1 32			
				2 45					Lv..ST. LOUIS.....Ar					9 41			
				4 50					Lv..MEMPHIS.....Ar					7 31			
			11 00	7 30		11 00			Lv..NEW ORLEANS.....Ar					5 00			
		2 55	2 30			2 30	2 55		Lv..TAMPA.....Ar	5 25					5 25		
	1 12				9 45			1 12	Lv..MIAMI.....Lv	3 20	11 35	10 20	11 00	6 20	3 20	11 35	3 24
	P 3 27	4 20		11 10	10 43		4 20	P 3 27	Ar..HAVANA.....Lv		10 00	P 8 00	9 00			10 00	2 25
																	P 11 10
	▲611 Tu.	▲601 Mo.	◊403 We.	▲615 Th.	▲603 Fr.	◊401 Sa.	▲605 Su.	◊401-A Mo.	BRANIFF AIRWAYS	CRZ 117 Daily	▲600 Mo.	▲602 Th.	▲612 We.	CRZ 117 Daily	▲604 Sa.	◊400 We.	◊400 Su.
		* 5 30	♦ 5 10		* 5 30	♦ 6 25	* 5 30		Lv..HAVANA.....Ar		6 30	6 30			6 30	9 05	9 05
		9 40	10 30		9 40	11 45	9 40		Ar..PANAMA CITY/BALBOA, C.Z.+Lv		2 25	2 25			2 25	♦ 3 50	♦ 3 50
		10 20	11 10		10 20	12 25	10 20		Lv..PANAMA CITY/BALBOA, C.Z.+Ar		1 40	1 40			1 40	3 05	3 05
		Tu.	Th.		Sa.	Su.	Mo.				Mo.	Th.			Sa.	We.	Su.
		1 25	3 00			4 15	1 25		Ar..GUAYAQUIL.....Lv			10 35			10 35	11 15	11 15
		1 55	♦ 3 30			♦ 4 45	1 55		Lv..GUAYAQUIL.....Ar			10 05			10 05	10 45	10 45
		B 5 00	7 25			8 40	5 00		Ar..LIMA.....Lv		* 7 50	* 7 10			* 7 10	♦ 6 50	♦ 6 50
	* 6 20	* 6 00	8 00		* 8 20			♦ 5 30	Lv..LIMA.....Ar		5 10	5 10	5 10		5 10	6 10	6 10
			12 40			B 4 10		10 10	Ar..LA PAZ.....Lv							3 30	3 30
			♦ 1 10			* 6 00		♦10 40	Lv..LA PAZ.....Ar							2 58	2 58
			6 45					4 15	Ar..ASUNCION.....Lv							♦ 9 28	♦ 9 28
			♦ 7 25					♦ 4 55	Lv..ASUNCION.....Ar							8 48	8 48
	6 10			8 10	5 50				Ar..RIO de JANEIRO.....Lv	11 25	*9 00		* 9 00	11 25	*9 00		
	C 9 25	5 15	11 43	C11 30	C 9 25			9 13	Ar..SAO PAULO.....Lv	10 00		* 9 35		10 00		♦ 6 30	♦ 6 30
	PM Tu.	PM Tu.	PM Th.	PM Th.	PM Sa.	AM Su.	AM Mo.	PM Mo.		PM Daily	AM Su.	AM We.	AM We.	PM Daily	AM Fr.	AM Tu.	AM Sa.

PRINCIPAL WESTERN POINTS AND LATIN AMERICA

Read Down / Read Up

AAL ▲8 Daily	AAL ▲910 Daily	AAL ▲900 Daily			UAL ▲610 Daily	UAL ▲604 Daily	TWA ★12 Daily	AAL ▲900 Daily	Connecting Carrier		UAL ▲629 Daily	▲AAL 911-91 Daily		TWA ★59 Daily	UAL ▲611 Daily	UAL ▲605 Daily	AAL ▲9-901 Daily
10 35	8 00				8 25		4 15		Lv..SAN FRANCISCO.....Ar			8 50			3 20		10 45
11 40		12 40					6 30	12 40	Lv..LOS ANGELES.....Ar			5 55		12 55			9 40
						7 30			Lv..SAN DIEGO.....Ar								
						8 50			Lv..SEATTLE.....Ar		11 40					8 50	
					2 20	1 40			Lv..PORTLAND.....Ar		10 20					7 30	
									Ar..DENVER.....Lv		6 45				11 40	3 55	
						BNF •27-15 Daily	BNF •25 Daily		BRANIFF AIRWAYS		BNF 034 Daily				BNF •54 Daily		
						2 45	4 40		Lv..DENVER.....Ar		4 53				10 28		
						* 5 55	7 25		Lv..KANSAS CITY.....Ar		3 10						
						8 35			Lv..AMARILLO.....Ar		* 1 00	1 30		9 20	8 55		
6 25	6 30	7 25						7 25	Ar..DALLAS.....Lv						* 6 50		6 00
▲611 Tu.	▲601 Mo.	◊403 We.	▲615 Th.	LANSA •223 Tu. Fr.	▲603 Fr.	◊401 Sa.	▲605 Su.	◊401-A Mo.	BRANIFF AIRWAYS	CRZ 117	▲600 Mo.	▲602 Th.	▲612 We.	▲604 Sa.	LANSA •222 Fr. Tu.	◊400 We.	◊400 Su.
	10 00	8 15			10 00	9 30	10 00		Lv..DALLAS.....Ar		12 10	12 10		12 10		3 38	3 38
	11 10	9 38			11 10	10 53	11 10		Ar..HOUSTON.....Lv		11 00	11 00		11 00		2 20	2 20
	*12 05	♦10 50			*12 05	♦12 05	*12 05		Lv..HOUSTON.....Ar		9 50	9 50		9 50		1 20	1 20
	4 40	4 25			4 40	5 40	4 40		Ar..HAVANA.....Lv		* 7 15	* 7 15		* 7 15		♦ 9 50	♦ 9 50
	* 5 30	♦ 5 10		11 30	* 5 30	♦ 6 25	* 5 30		Lv..HAVANA.....Ar		6 30	6 30		6 30	8 00	9 05	9 05
				4 30					Ar..BARRANQUILLA.....Lv						3 00		
	9 40	10 30			9 40	11 45	9 40		Ar..PANAMA CITY/BALBOA, C.Z.+Lv		2 25	2 25		2 25		♦ 3 50	♦ 3 50
	10 20	11 10			10 20	12 25	10 20		Lv..PANAMA CITY/BALBOA, C.Z.+Ar		1 40	1 40		1 40		3 05	3 05
	Tu.	Th.			Sa.	Su.	Mo.				Mo.	Th.		Sa.		We.	Su.
	1 25	3 00				4 15	1 25		Ar..BOGOTA.....Lv						11 40		
	1 55	♦ 3 30				♦ 4 45	1 55		Ar..GUAYAQUIL.....Lv			10 35		10 35		11 15	11 15
	B 5 00	7 25				8 40	5 00		Lv..GUAYAQUIL.....Ar			10 05		10 05		10 45	10 45
	* 6 00	8 00			B 4 10				Ar..LIMA.....Lv		* 7 50	* 7 10		* 7 10		♦ 6 55	♦ 6 50
* 6 20		12 40		* 8 20	* 6 00			♦ 5 30	Lv..LIMA.....Ar		5 10	5 10	5 10	5 10		6 10	6 10
		♦ 1 10						10 10	Ar..LA PAZ.....Lv							3 30	3 30
		6 45						♦10 40	Lv..LA PAZ.....Ar							2 58	2 58
		♦ 7 25						4 15	Ar..ASUNCION.....Lv							♦ 9 28	♦ 9 28
								♦ 4 55	Lv..ASUNCION.....Ar							8 48	8 48
	6 10		8 10		5 50				Ar..RIO de JANEIRO.....Lv	11 25	*9 00		* 9 00	* 9 00			
	C 9 25	5 15	C11 30		C 9 25			9 13	Ar..SAO PAULO.....Lv	10 00		* 9 35		C10 00		♦ 6 30	♦ 6 30
	PM Tu.	PM Tu.	PM Th.	PM Th.	AM We. Sa.	PM Sa.	AM Su.	AM Mo.	PM Mo.	PM Daily	AM Su.	AM We.	AM We.	AM Fr.	AM Fr. Tu.	AM Tu.	AM Sa.

Local standard time is shown at all points.
B—Breakfast will be served on the ground to thru passengers only.
+—Tocumen Airport serves Panama, R. P. and Balboa, Cristobal, Ancon, C. Z.
C—Via Cruzeiro Do Sul connecting flight.
P—Via Pan American Airways connecting flight.

AAL—American Airlines.
C&S—Chicago and Southern.
CRZ—Cruzeiro Do Sul.
EAL—Eastern Air Lines.
LANSA—Lineas Aereas Nacionales

NAL—National Airlines.
TWA—Trans World Airlines.
UAL—United Air Lines.
*—Complimentary meal.
♦—Snack service.

▲—DC-6. ◊—DC-3.
•—DC-4. ♣—Convair.
♦—DC-4 (Tourist Liner).
★—Constellation.

FOR SERVICE TO MEXICO SEE PAGE 4

ILLINOIS—KANSAS—OKLAHOMA—TEXAS

Read Down / Read Up

25	31	51	61	41	Braniff Airways	20	32	40	50	60
AM	AM	AM	PM	PM		PM	PM	PM	PM	AM
2 30	7 30	10 40	4 40	8 00	Lv CHICAGO.....Ar	12 50	6 45	9 50	10 05	6 05
4 40	10 00	1 15		10 30	Lv KANSAS CITY.....Ar	10 55	4 25	7 30		3 45
	11 15	2 35		11 45	Lv Wichita.....Ar		3 15	6 20		2 35
6 25	12 30	3 50		12 55	Lv Oklahoma City.....Ar	d10 05	2 10	5 15		1 25
7 25	1 35	4 55	8 00	2 00	Ar DALLAS.....Lv	9 00	1 10	4 15	7 00	12 25
25	31	51	61		Braniff Airways	20	32	40	50	60
7 50	2 05	5 15	8 30		Lv DALLAS.....Ar	8 40	12 40	3 50	6 35	11 45
	d 2 35				Ar Fort Worth.....Lv	d 8 15	d12 20			
d 9 10	d 3 57	6 20	d 9 50		Ar Austin.....Lv	d 7 40	d11 02	2 30	d 5 25	10 45
9 00	d 3 10	d 6 30	9 40		Ar HOUSTON.....Lv	7 30	11 30	d 2 30	5 25	d10 10
d 9 55	3 33	7 10	d10 40		Ar SAN ANTONIO.....Lv	d 7 00	d10 22	1 50	d 4 40	10 05
h 9 50			h10 20		Ar Galveston.....Lv	h 7 00		h 1 50		
11 00	d 5 50	d 8 05			Ar Corpus Christi.....Lv	6 00	d 9 10	d 1 15		8 45
AM	PM	PM	PM	AM		AM	AM	PM	PM	PM

d—Via Connecting Flite at Dallas.
h—Via Connecting Flite at Houston.

COLORADO—OKLAHOMA—TEXAS

Read Down / Read Up

27-15	35	55	69	65	Braniff Airways	24	36	34	58	54
AM	AM	PM	PM	PM		PM	PM	PM	PM	PM
2 45	7 05			2 35	Lv DENVER.....Ar	12 23	4 53			10 23
	7 45			3 20	Lv Colorado Spgs.....Ar	11 45				9 50
6 05	11 05	2 15	4 10		Lv Amarillo.....Ar		3 05	3 10	10 10	8 55
7 30				6 35	Ar OKLA. CITY.....Lv	10 20	1 35			a 7 05
8 26				o 7 55	Ar Tulsa.....Lv		12 35			a 5 50
10 37				o10 07	Ar Little Rock.....Lv		10 16			a 3 31
11 38				o11 08	Ar MEMPHIS.....Lv		9 10			a 2 25
a 8 05	1 15	4 25	6 40		Ar Fort Worth.....Lv				7 35	
a 8 35	1 43	4 53	7 08	8 05	Ar DALLAS.....Lv	9 05		1 00	7 05	6 50
15	35	55	69	65	Braniff Airways	24	20	34		54
9 15	2 00	5 20	7 30	8 25	Lv DALLAS.....Ar	8 40	8 40	12 40		6 25
10 40	d 3 57	d 6 20		9 50	Ar Austin.....Lv	7 40		11 02		5 25
11 23	d 3 33	d 7 10		10 40	Ar SAN ANTONIO.....Lv	7 00		10 22		4 40
	3 10	6 30	9 26	d 9 40	Ar HOUSTON.....Lv		7 30	d11 30		d 5 25
	d 5 50	8 05			Ar Corpus Christi.....Lv		6 00	9 10		
AM	PM	PM	PM			AM	AM	AM	AM	PM

a—Via Connecting Flite at Amarillo.
d—Via Connecting Flite at Dallas.
f—Via Connecting Flite at Fort Worth.
o—Via Connecting Flite at Oklahoma City.

EASTERN POINTS AND SOUTHWESTERN POINTS—MEXICO

Read Down / Read Up

TWA 153	UAL 601	AAL 129	CAP 801	TWA 1	UAL 141	CAP 905	CAP 901	UAL 623	TWA 95	UAL 611	UAL 603	Connecting Carrier	UAL 612	CAP 410		CAP 442	AAL 58	TWA 92	AAL 10-114	CAP 804	TWA 92	TWA 16	UAL 609	CAP 903
PM	PM	PM	PM		AM	AM	PM	PM	PM	PM	PM		PM	PM		PM	AM	AM	AM	AM	AM	AM	AM	AM
		7 00										Lv Boston.....Ar					11 18		2 18					
10 45	11 00	9 00	1 00					1 00	1 00		5 00	Lv NEW YORK-NEWARK.....Ar	6 25				9 00	2 40	10 20		2 40	10 55	10 50	
				9 00		7 30	1 15			5 30		Lv WASHINGTON.....Ar		7 10			7 30		10 25	5 40				11 50
			4 35		8 45							Lv Cleveland.....Ar	4 10	4 46		10 51				3 11				9 25
		11 55				9 55						Lv DETROIT.....Ar		3 45		9 50				2 10				
1 15	1 30	12 10	5 29		10 15	10 10	3 15	3 30	3 30	7 30	7 30	Ar CHICAGO.....Lv	1 45	1 25		7 30		10 50		11 50	10 50	7 05	7 00	7 00
	25		31		51			61			41	Braniff Airways	20			32		40			50		60	
	2 30		7 30		10 40			4 40			8 00	Lv CHICAGO.....Ar	12 50			6 45		9 50			10 05		6 05	
	4 20		9 45	1 00	12 55						10 15	Ar Kansas City.....Lv	11 10			4 40		7 45					4 00	
	4 40		10 00		1 15						10 30	Lv Kansas City.....Ar	10 55			4 25		7 30					3 45	
			11 05		2 20						11 35	Ar Wichita.....Lv				3 25		6 30					2 45	
	6 10		12 15		3 35						12 45	Ar Oklahoma City.....Lv				2 20		5 25					1 40	
	7 25		1 35		4 55			8 00			2 00	Ar DALLAS.....Lv	9 00			1 10	2 20	4 15	4 30		7 00		12 25	
21	25	AAL 59	31	39	51	AAL 159	55	61	65		AAL 157	Braniff Airways	20	24		32	34	40	44	AAL 158	50	54	60	64
8 05	7 50	2 35	2 05	2 15	5 10	6 00	5 20	8 30	8 25		4 05	Lv DALLAS.....Ar	8 40	8 40		12 40	12 40	3 50	3 48	3 50	6 35	6 25	11 45	12 05
			d 3 10	2 35			6 30	9 40				Ar FORT WORTH.....Lv					12 20							
	9 00		3 33	4 40	7 10				10 40			Ar HOUSTON.....Lv	7 30	7 00		11 30		1 50	2 30		5 25	4 40	10 05	10 10
9 55				5 50	8 25		8 05					Ar SAN ANTONIO.....Lv					10 22		1 15				8 45	
11 00	11 00	6 30				11 40					8 00	Ar Corpus Christi.....Lv	6 00				9 10							
		PM	PM	PM	PM	PM	PM	PM	PM		AM	Ar MEXICO CITY.....Lv							P10 30	10 35				
AM	AM	AM	AM	PM	PM	PM	PM	PM	PM				AM	AM		AM	AM	PM	AM	AM	PM	PM	PM	PM

Local standard time is shown at all points. AAL—American Airlines. CAP—Capital Airlines. DAL—Delta Air Lines. TWA—Trans World Airline. UAL—United Air Lines. P—Via Pan American Airways.
d—Via connecting flite at Dallas.

PACIFIC COAST—ROCKY MOUNTAINS AND OKLAHOMA—TEXAS—LOUISIANA—MEXICO

Read Down / Read Up

AAL 8	AAL 910	UAL 610	UAL 604			AAL 902-2	AAL 10		UAL 612	TWA 92	Connecting Carrier	AAL 905	UAL 639	TWA 165-9	AAL 911-91		UAL 629	AAL 901-9	AAL 7	TWA 59	UAL 611	UAL 605	AAL 903
PM	PM	PM	PM		AM	AM	AM		AM	AM		PM	PM	PM	PM	PM	PM	PM	PM	AM	AM	AM	AM
			7 30						7 30		Lv SEATTLE.....Ar		7 40				11 40					8 50	
			8 50						8 50		Lv Portland.....Ar		6 20				10 20					7 30	
	8 00	8 25					8 15				Lv SAN FRANCISCO.....Ar			6 40	8 50			10 45			3 20		
10 35						7 00				9 45	Lv LOS ANGELES.....Ar	12 55		4 35	5 55			9 40	11 40	12 55			2 10
11 40						7 55					Lv San Diego.....Ar								10 45				1 15
	12 20					10 05				12 45	Lv Phoenix.....Ar			3 25	5 50				9 50	11 45			
		2 20	1 40						1 40		Ar DENVER.....Lv		1 30				6 45				11 40	3 55	
		27	15		35				65	67	Braniff Airways		24	88		34	36				54	56	
		2 45			7 05				2 35		Lv DENVER.....Ar		12 23				4 53				10 28		
		5 40	5 55		11 05					5 20	Lv Amarillo.....Ar			12 40		3 10	3 20			9 20	9 10	8 35	
		7 30							6 35	6 45	Ar OKLAHOMA CITY.....Lv		10 20				1 35					7 05	
		8 26								7 56	Lv Tulsa.....Lv						12 35					5 50	
			8 05		1 15						Ar Fort Worth.....Lv			9 55									
6 25	6 30		8 35		1 43	3 50	4 00		8 05		Ar DALLAS.....Lv	9 20	9 05	9 25	1 30	1 00		6 00	6 10		6 50		9 15
25	21		15	AAL 59	35	31	51	55	DAL 904	65	61	Braniff Airways	20	24	DAL 905	32	34		40	44	50	54	AAL 158	78
7 50	8 05		9 15	2 35	2 00	2 05	5 15	5 20	8 30	8 30	Lv DALLAS.....Ar	8 40	8 40	8 43	12 40	12 40		3 50	3 48	6 35	6 25	3 50	8 45
	9 55		11 25		3 33	7 10		6 30	10 40	9 40	Ar SAN ANTONIO.....Lv		7 00			10 22		1 50		4 40	4 40		
9 00					3 10		6 30				Ar HOUSTON.....Lv	7 30			11 30				2 30	5 25		10 05	7 35
11 00	11 00				d 5 50	8 25	8 05				Ar Corpus Christi.....Lv	6 00				9 10			1 15			8 45	6 05
									10 16		Ar NEW ORLEANS.....Lv			6 45									
				6 30							Ar MEXICO CITY.....Lv								P10 40			10 35	
AM	AM	AM	AM	PM	PM	PM	PM	PM	PM	PM		AM	AM		AM	AM	PM	PM	AM	PM	PM	AM	PM

Local standard time is shown at all points. AAL—American Airlines. CAP—Capital Airlines. DAL—Delta Air Lines. TWA—Trans World Airline. UAL—United Air Lines. P—Via Pan American Airways.
d—Via connecting flite at Dallas.

FOR BRANIFF'S COMPLETE SCHEDULES PLEASE SEE PAGES 5 AND 6

COMPLETE SCHEDULES
SOUTH AND EAST BOUND

COMPLETE SCHEDULES
NORTH AND WEST BOUND

DOMESTIC SCHEDULES — READ DOWN — EFFECTIVE FEBRUARY 1, 1951

EQUIPMENT:	DC-6							DC-4	DC-4	DC-3	DC-4	DC-3		DC-4	DC-3	DC-3	DC-3	DC-4	DC-6	DC-3	DC-3	DC-4	C-47
FLIGHT NOS:	25							27	15	35	31	39		51	55	69	67	65	61	73	45	41	821
	AM							AM	AM	AM	AM	AM		AM	PM	PM	PM	PM	PM	PM	PM	PM	AM
CHICAGO Lv	2 30										* 7 30			*10 40					* 4 40	4 05		8 00	4 30
Moline Lv																				5 18			
Burlington Lv																				♦ 5 58			F 5 55
KANSAS CITY Ar	4 20										9 45			12 55						7 26		10 15	7 23
KANSAS CITY Lv	4 40										10 00			1 15						7 41		10 30	7 45
Topeka Lv																				8 14			
WICHITA Ar											11 05			2 20						9 19		11 35	9 00
WICHITA Lv											11 15			2 35						9 29		11 45	9 10
Ponca City Lv																				10 10			
DENVER Lv								2 45		♦ 7 05								2 35					
Colorado Spgs Lv										7 45								3 20					
Pueblo Lv										8 16													
Amarillo Ar								5 40		10 53													
Amarillo Lv								◊ 6 05	5 55	11 05					2 15	4 10		5 20			8 50		
OKLAHOMA CITY Ar	6 10							7 30			12 15			3 35				6 45	6 35	10 53		12 45	
OKLAHOMA CITY Lv	† 6 25							♦ 7 40			*12 30			3 50				T 7 10	* 7 00	11 03		12 55	
TULSA Ar								8 26										7 56					
TULSA Lv								8 36										8 06					
Muskogee Lv								9 05										8 35					
Fort Smith Lv								9 44										9 14					
LITTLE ROCK Ar								10 37										10 07					
LITTLE ROCK Lv								10 47										10 17					
MEMPHIS Ar								11 38										11 08					
Lubbock Lv									* 6 45			♦11 50				♦ 5 05					9 45		
Wichita Falls Lv									8 05	12 30					3 40	6 40					11 20		
FORT WORTH¶ Ar									8 15	1 15					4 25	6 48					11 30		
FORT WORTH¶ Lv									8 35	1 23					4 33	7 08					11 50		
DALLAS Ar	7 25 AM								AM	1 43 PM	1 35 PM	1 35 PM		4 55 PM	4 53 PM	PM	PM	8 05 PM	8 00 PM	12 18 AM	PM	2 00 AM	11 20 AM

Available From Chicago — Sleeper Service — Daily except Sunday & Monday — Cargo Only — FLY TEXANAIRE

EQUIPMENT:	DC-6	DC-4	DC-4	DC-4	DC-4	DC-6	DC-6	DC-6	DC-4	DC-6	DC-4	DC-3	DC-3	DC-4	DC-6	DC-3		DC-4	DC-6	DC-3
FLIGHT NOS:	25	21	♦403 We	♦401 Sa	♦401-A Mo	605 Su	603 Fr	601 Mo	15	35	31	39	17	51	55	69		65	61	19
	AM	AM	AM	AM	AM	AM	AM	AM	AM	PM	PM	PM	PM	PM	PM	PM		PM	PM	AM
DALLAS Lv	* 7 50	♦ 8 05	8 15	9 30		10 00	10 00	10 00	9 15	2 00	2 05	2 15		5 15	5 20	7 30		8 25	8 30	
FORT WORTH¶ Ar												2 35								
FORT WORTH¶ Lv												2 45								
Waco Lv									10 00							8 15		9 10		
Galveston Lv																9 26				
HOUSTON Ar	9 00		9 38	10 53		11 10	11 10	11 10		3 10					6 30				9 40	
HOUSTON Lv	◊ 9 40		♦10 50	♦12 05		*12 05	*12 05	*12 05					4 30		‡6 45	10 00				
Galveston Ar	h 9 50															10 20				
Austin Ar			9 10						10 40			3 57	5 35	6 20				9 50		
Austin Lv			9 20						10 50			4 05	5 45	6 35				10 05		
SAN ANTONIO Ar			9 55						11 25		3 33	4 40	6 20	7 10				10 40		
SAN ANTONIO Lv	11 00		10 10						◊11 40			4 50		T7 25						
Corpus Christi Ar			11 00									5 50		8 25	8 05					
Corpus Christi Lv			◊11 15											8 35						
Brownsville Ar			12 15											9 35						
Laredo Ar									12 43											

El Intercontinental — El Conquistador — FLY TEXANAIRE

LATIN-AMERICAN SCHEDULES

	DC-6 615 Th																						
HAVANA Ar			4 25	5 40		4 40	4 40	4 40	DC-6 611 Tu														
HAVANA Lv			♦ 5 10	♦ 6 25		* 5 30	* 5 30	* 5 30															
PANAMA CITY/BALBOA, C. Z.+ Ar			10 30	11 45		9 40	9 40	9 40															
PANAMA CITY/BALBOA, C. Z.+ Lv			11 10	12 25		10 20	10 20	10 20															
		Th	Su		Mo	Mo	Sa	Tu															
GUAYAQUIL Ar			3 00	4 15		1 25		1 25															
GUAYAQUIL Lv			♦ 3 30	♦ 4 45		1 55		1 55															
LIMA Ar			7 25	8 40		5 00	B 4 10	B 5 00															
LIMA Lv		* 8 20	8 00		♦ 5 30		* 6 00	* 6 00		* 6 20													
LA PAZ Ar			12 40		10 10																		
LA PAZ Lv			♦ 1 10		♦10 40																		
ASUNCION Ar			6 45		4 15																		
ASUNCION Lv			♦ 7 25		♦ 4 55																		
RIO de JANEIRO Ar		8 10					5 50		6 10														
BUENOS AIRES Ar			11 43		9 13			5 15															
		AM	PM	AM	PM	AM	PM	PM		PM	PM	PM	PM	PM	PM	PM		PM	PM			AM	

LATIN-AMERICAN SCHEDULES — READ DOWN — EFFECTIVE FEBRUARY 1, 1951

EQUIPMENT:	DC-3	DC-4	DC-6	DC-3	DC-6	DC-6	DC-6	DC-6	DC-6	DC-3		DC-4	DC-4	DC-4	DC-3	DC-6	DC-4	DC-3	DC-6	DC-4	DC-3
FLIGHT NUMBERS:	10	24	20	19	612 We	602 We	604 Fr	32	600 Su	34		♦400 Tu-Sa	40	44	48	50	54	12	78	60	64
	AM	AM	AM	AM	AM	AM	AM	AM	AM	AM		AM	PM	PM	PM	PM	PM	PM	PM	PM	PM
BUENOS AIRES Lv						* 9 35						♦ 6 30									
RIO de JANEIRO Lv					* 9 00		* 9 00		* 9 00												
ASUNCION Ar												8 48									
ASUNCION Lv												♦ 9 28									
LA PAZ Ar												2 58									
LA PAZ Lv												3 30									
LIMA Ar					5 10	5 10	5 10		5 10			6 10									
LIMA Lv						* 7 10	* 7 10		* 7 50			♦ 6 50									
GUAYAQUIL Ar						10 05	10 05					10 45									
GUAYAQUIL Lv						10 35	10 35					11 15									
						Th	Sa		Mo			We-Su									
PANAMA CITY/BALBOA, C. Z.+ Ar						1 40	1 40		1 40			3 05									
PANAMA CITY/BALBOA, C. Z.+ Lv						2 25	2 25		2 25			♦ 3 50									
HAVANA Ar						6 30	6 30		6 30			9 05									
HAVANA Lv						* 7 15	* 7 15		* 7 15			♦ 9 50									

El Conquistador — El Conquistador — El Conquistador — El Intercontinental

DOMESTIC SCHEDULES

Laredo Lv									8 00								3 15				
Brownsville Lv									9 00									◊ 4 55			
Corpus Christi Lv			◊ 6 00						9 10									5 55			
Corpus Christi Ar									10 10					1 15			4 18	♦ 6 05		◊ 8 45	
SAN ANTONIO Lv	♦ 7 30	7 00							10 22				1 50				4 40	4 30		9 45	
Austin Ar	8 03	7 30							10 55				2 20				5 10	5 03		10 05	
Austin Lv	8 10	♦ 7 40							11 02				2 30				5 25	5 10		10 35	
Galveston Lv				7 00											1 50					10 45	
HOUSTON Ar	9 15		7 15	7 20		9 50	9 50		9 50				1 20	2 15	2 10			6 15	7 20		
HOUSTON Lv	9 30		* 7 30			11 00	11 00	11 30	11 00				2 20		2 30	5 25			7 35		10 10
Galveston Ar	9 50																				11 27
Waco Lv										12 12				3 15							
FORT WORTH¶ Ar										12 20											
FORT WORTH¶ Lv		8 40	8 40			12 10	12 10	12 40	12 10	12 40			3 38	♦ 3 50	3 48		6 25	6 25	8 45	11 45	12 05
DALLAS Ar		AM	AM		PM	PM	PM	PM	PM	PM			PM	PM	PM	PM	PM	PM	PM	PM	AM

El Conquistador — El Conquistador — El Conquistador — El Intercontinental

EQUIPMENT:	DC-3	DC-4	DC-6	DC-3	DC-3			DC-4		DC-3	DC-3		DC-3	DC-4	DC-3	DC-6	DC-4	DC-3		DC-4		C-47
FLIGHT NUMBERS:	22	24	20	28	88			32		34	36		38	67	40		58	50		54	56		60		840
	AM	AM	AM	AM	AM			PM		PM	AM		PM	PM	PM		PM	PM		PM	PM		AM		PM
DALLAS Lv	♦ 7 00	9 05	9 00	9 10	9 25			* 1 10		♦ 1 00			2 00		4 15		T 7 05	* 7 00		* 6 50			12 25		8 00
FORT WORTH¶ Ar				9 30	9 45												7 25								
FORT WORTH¶ Lv				9 40	9 55												7 35								
Wichita Falls Lv					10 50								3 05							7 45					
Lubbock Lv				11 20													9 25								
MEMPHIS Lv											9 10														
LITTLE ROCK Ar											10 06														
LITTLE ROCK Lv											10 16														
Fort Smith Lv											11 25														
Muskogee Lv											12 01														
TULSA Ar											12 25														
TULSA Lv											♦12 35														
OKLAHOMA CITY Ar	8 12	10 05						2 10			1 25				5 15								1 25		9 12
OKLAHOMA CITY Lv	8 22	*10 20						2 20			1 35		T 7 10		5 25						T 7 05		1 40		9 22
TULSA Ar													7 56												
Amarillo Ar					12 12					3 10	3 05		4 27				10 10			8 55	8 35				
Amarillo Lv											3 20									9 10					
Pueblo Lv											4 07														
Colorado Spgs Lv		11 55																		10 00					
DENVER Ar		12 23									4 53									10 28					
Ponca City Lv	9 12																								
WICHITA Ar	9 42							3 15							6 20								2 35		10 25
WICHITA Lv	9 52							3 25							♦ 6 30								2 45		11 35
Topeka Lv	10 59																								
KANSAS CITY Ar	11 26		10 55					4 25							7 30								3 45		11 43
KANSAS CITY Lv	♦11 40		*11 10					4 40							7 45								4 00		12 00
Burlington Lv	1 08																								F 1 35
Moline Lv	1 50																								
CHICAGO Ar	2 50		12 50					6 45							9 50			10 05					6 05		2 45
	PM	PM	PM	AM	PM			PM		PM	PM		PM	PM	PM		PM	PM		PM	PM		AM		AM

Daily except Saturday & Sunday — Cargo Only — FLY TEXANAIRE

EXPLANATION OF REFERENCE MARKS

ARRIVAL AND DEPARTURE TIMES—Standard Time is shown for all points served.
AM—Light Face Type.
*—Complimentary meal.
♦—Snack Service.
†—Light Breakfast, berth passengers only.
B—Breakfast will be served on the ground to thru passengers only.
Ar—Arrive. Lv—Leave.
PM—Bold Face Type.
T—Meal service for Braniff thru passengers.
‡—DC-4 Tourist Liner.
U. S. Mail carried on all flites.
All flites operate daily unless otherwise indicated.
F—Fuel Stop Only.
h—Via connecting flite at Houston.
◊—The Houston-Corpus Christi portion of flites 25 and 55, the Corpus Christi-Brownsville portion of flite 21, the San Antonio-Laredo portion of flite 15, the San Antonio-Brownsville portion of flite 51, the Amarillo-Memphis portion of flite 27, the Corpus Christi-Houston portion of flite 20, the Corpus Christi-San Antonio portion of flite 60 and the Brownsville-Houston portion of flite 78 operate with DC-3 equipment.
¶Limousine service is available between Love Field, Dallas and downtown Ft. Worth at the charge of $1.00 including tax. This service is operated by an independent operator not under the control of Braniff Airways.
+—Tocumen Airport serves Panama, R. P. and Ancon, Balboa, Cristobal, C. Z.

THE FLY TEXANAIRE

BRANIFF'S HIGH-FLYING, HIGH-FALOOTIN', HIGH-SPEED NON-STOP SERVICE BETWEEN CHICAGO AND DALLAS

ALSO ONE-STOP BETWEEN CHICAGO AND HOUSTON

Leave Chicago, Dallas, Houston, San Antonio or Austin at the close of the business day. Enjoy a supper that's super. In almost nothing flat, you're there.

FOR BRANIFF LATIN AMERICAN CONNECTING SCHEDULES PLEASE SEE PAGE 3

FOR BRANIFF LATIN AMERICAN CONNECTING SCHEDULES PLEASE SEE PAGE 3

PASSENGER INFORMATION

AIRPLANES: U. S. schedules on pages 5 and 6 shown in blue on red background are operated with 52-passenger DC-6 Braniff Skyliners. Schedules shown in red on white background are operated with 48-passenger DC-4 Skyliners. All other schedules are operated with 21-passenger DC-3 Skyliners. International schedules on pages 3, 5 and 6 are operated with DC-6 De Luxe Skysleepers on "EL CONQUISTADOR" flights; DC-4 air-coaches on "EL INTERCONTINENTAL" flights.

HOURS OF ARRIVAL AND DEPARTURE: Time shown is local standard time. A.M. in light face, P.M. in dark face.

CHECK IN FOR FLIGHTS: Our passengers expect on-time performance. Therefore, to maintain our enviable on-time record, we reserve the right to cancel the reservation of any passenger who fails to present himself at the airport ticket office at least ten minutes prior to the scheduled departure time of a domestic flight, and at least 30 minutes before scheduled departure time of an international flight. Help us keep your flight on time. Check in early.

BAGGAGE INFORMATION: The free baggage allowance on all flights within the United States is 40 pounds. International passengers are allowed 66 pounds. Baggage in excess of these weights is charged for at the rate of ½ of 1% of the regular one-way fare per pound.

Should baggage or personal property be lost, damaged or delayed in delivery, our liability is limited to $100 for each ticket, unless extra value charges are paid before departure, or when checking articles for temporary storage.

When you leave the airplane at your destination, please make certain that you remove your hand parcels, briefcase, camera, etc.

GROUND TRANSPORTATION: is provided at all stations served by Braniff by reliable operators not under the control of Braniff, at reasonable rates, and for information purposes only such rates prevailing on the effective date of this folder are shown on this page.

HOTEL RESERVATIONS: Any Braniff office will gladly arrange your hotel reservations in any city served by the airline.

MEAL SERVICE: Delicious complimentary meals are served aloft on flights at regular meal hours. In addition, liquids are available between meal hours. Snack service is provided on "El Intercontinental" flights.

INSURANCE: Domestic airline trip insurance may be purchased from any Braniff Airways ticket office in the United States. The charge for a $5000 policy, good on any certified airline, is 25 cents.

For foreign travel, our insurance company extends its policies purchased in the United States over any portion of our foreign operations at the same rates which apply domestically.

CHILDREN: One child, under two years of age and not occupying a seat will be carried free with each accompanying passenger twelve years of age or over on the routes of Braniff Airways. Children under two years of age for whom seats are reserved and children two years of age and under twelve years of age will be charged one-half of the applicable adult fare for passage. Children under eight years of age must be accompanied by a passenger twelve years of age or over.

FAMILY FARES: On Monday, Tuesday and Wednesday your wife and children, 21 years of age and under, travel half fare when you buy one regular fare ticket to any point served by Braniff in the United States. Family half fares also apply on your family's return trip on Monday, Tuesday or Wednesday of any week, but you may return any day. Mother may buy a regular fare ticket and take the children at half fare even if father can't go. Family half fares also apply between domestic points and Havana, Cuba on Braniff international routes.

SCHEDULES AND FARES: All schedules and fares shown herein are for information only, and are subject to change and correction without notice. Official Braniff Airways, Inc., fares for passage between points within the U.S.A. are published in Local and Joint Passenger Tariff No. PF-4, A.T.B. No. 12, C.A.B. No. 18, M. F. Redfern, Agent, which is on file with the Civil Aeronautics Board. Official Braniff Airways, Inc., fares for passage between points in the U.S.A. and points in Cuba, the Canal Zone, Ecuador, Peru, Bolivia, Paraguay, Brazil and Argentina are published in Braniff Airways, Inc., Local and Joint Passenger Tariff No. 1, C.A.B. No. 5, issued by Chas. E. Beard which is on file with the Civil Aeronautics Board in the U.S.A. and with the governments of the countries between which fares are published. These tariffs are open for public inspection at any Braniff Airways office. . . . Fares are for passage from airport to airport only, and apply via the most direct routing unless otherwise specified.

BRANIFF AIRWAYS OFFICES

GENERAL OFFICES: LOVE FIELD, DALLAS, TEXAS
DIxon 1721

City	Address	Phone	Miles From City	Ground Fare*
Amarillo, Tex.	Amarillo Hotel	2-4343		
	Amarillo Air Terminal	9373	10 NE	$1.15
Asuncion, Paraguay	Independencia Nacional 289	9258		
	Asuncion Airport		9 NE	1.00
Austin, Tex.	Austin Hotel	8-6411		
	Commodore Perry Hotel			
	Airport	8-9311	4 NE	.75
Balboa, C. Z.	Avenida Tivoli 18			
	Panama, R. P.	2-0729		
	Tocumen National Airport		12 NE	.75
Brownsville, Tex.	Airport	2-7431	5 E	.50x
	First National Bank Building	2-3302		
Buenos Aires, Argentina	Corrientes 690	31-5071		
	Ministro Pistarini Airport	290-0173	19 SW	1.25
Burlington, Iowa	Airport	619	2½ SE	.75
Chicago, Ill.	23 E. Monroe Street	FR 2-8900	9 SW	1.25
	Stevens Hotel	WA 2-4400		
Colon, R. P.	No. 10, 113-10th St.	Colon 779	17	1.00
Colorado Springs, Colo.	133 E. Pikes Peak Ave.	Ma. 892		
	Peterson Field	Main 84	7 SE	1.35*
Corpus Christi, Tex.	Driscoll Hotel	4-5558		
	Cliff Maus Airport	3-8431	4½ SW	.85
Dallas, Tex.	Adolphus Hotel			
	Baker Hotel	DI-7511	7½ NW	1.00
Denver, Colo.	Albany Hotel	ALpine 1431		
	Stapleton Airfield	East 7761	6½ NE	1.00
Detroit, Michigan	1330 Book Building	WO-5-4930		
Ft. Smith, Ark.	Municipal Airport	9156	4½ SE	.75
Ft. Worth, Tex.	Texas Hotel	FO-7411		
	Meacham Field	NO-5431	5½ NW	1.00
Galveston, Tex.	Jean Lafitte Hotel	2-9606	4½ SW	.75
Guayaquil, Ecuador	Pedro Carbo 411	1269		
	Simon Bolivar Airport	1183	3 N	.60
Havana, Cuba	Prado 204	A-2985		
	Rancho Boyeros		11 S	1.00
Houston, Tex.	Rice Hotel	PR-2331		
	Airport	OL-2686	10 SE	1.15
Kansas City, Mo.	Muehlebach Hotel	Ha. 5990		
	Airport	No. 4288	11½ NW	.40
La Paz, Bolivia	Av. Camacho esq. Colon	3235		
	El Alto Airport	5905	5	
Laredo, Tex.	Municipal Airport	345	3½ NE	.75
Lima, Peru	Nicolas de Pierola			
	Colmena Derecha 305	41905		
	Limatambo Field	58900 Ext 57	5 S	.70
Little Rock, Ark.	Grady-Manning Hotel	4-6465		
	Adams Field	9207	2½ SE	.70
Los Angeles, Cal.	Room 537—612 So. Flowers St.	MA-91721		
Lubbock, Tex.	Hilton Hotel	8505		
	Lubbock Municipal Airport	7428	5 N	.85
Memphis, Tenn.	Peabody Hotel	5-7436		
	Municipal Airport	9-1569	9 SE	1.00
Mexico City	Paseo de la Reforma	16-66-72		
	No. 1, Room 910	36-21-54		
Moline, Ill.	Airport	4480	3½ S	.75
Muskogee, Okla.	Davis Field	2701	8 S	1.00
New York, N. Y.	60 East 42nd St.—			
	Room 565	Mu-7-7144		
Oklahoma City, Okla.	Apco Tower Building	7-3525		
	Municipal Airport	62-4425	9 SW	1.00
Panama City, R. P.	Avenida Tivoli 18	2-0729		
	Tocumen National Airport		12 NE	.75
Ponca City, Okla.	Municipal Airport	3302	2½ NW	.75
Pueblo, Colo.	Whitman Hotel	1515		
	Municipal Airport	7671	3 W	.55
Rio de Janeiro, Brazil	Rua Santa Luzia 776-A	52-1826		
	Galeao Airport		6	1.75
San Antonio, Tex.	Gunter Hotel	F-3381		
	Alamo Field	T-3351	8½ N	1.00
San Francisco, Cal.	Room 1011—210 Post. St.	YU-2-5640		
Santiago, Chile	Augustinas 1118	8-0945		
Sao Paulo, Brazil	Rua 24 de Maio 276			
	7° Andar, Sala 71	36-4394		
Topeka, Kan.	Jayhawk Hotel	2-0535		
	Municipal Airport	6479	3 NE	.65
Tulsa, Okla.	Hotel Tulsa	8-4424		
	Municipal Airport	8-3634	7 NE	1.00
Waco, Tex.	Municipal Airport	4-3561	7½ NW	1.00
Washington, D. C.	1519 K Street N. W.	ME-3054		
Wichita, Kan.	Allis Hotel	6-6605	5½ SE	1.00
Wichita Falls, Tex.	Marchman Hotel	4197		
	Airport	2-4520	5½ NE	.75

*—Ground Fares currently charged by local transportation operator.
X—Minimum $1.00 per trip. *—Two or more passengers $1.00 each.
Ground Transportation is provided at all stations served by Braniff by reliable operators not under the control of Braniff, at reasonable rates. For information purposes only.

When Planning a Trip
CONSULT YOUR TRAVEL AGENT
He will help you with your itinerary, make your hotel and plane reservations at home and abroad and add to the comfort, convenience and enjoyment of your trip—
at no extra cost to you.

DOMESTIC FARES

Above Diagonal Line - Round Trip | Below Diagonal Line - One Way

CORRECTED TO FEBRUARY 1, 1951	AMARILLO	AUSTIN	BROWNSVILLE	BURLINGTON	CHICAGO	COLORADO SPRINGS	CORPUS CHRISTI	DALLAS	DENVER	FORT SMITH	FORT WORTH	GALVESTON	HOUSTON	KANSAS CITY	LAREDO	LITTLE ROCK	LUBBOCK	MEMPHIS	MOLINE	MUSKOGEE	OKLAHOMA CITY	PONCA CITY	PUEBLO	SAN ANTONIO	TOPEKA	TULSA	WACO	WICHITA	WICHITA FALLS
AMARILLO		58.00	92.90	81.90	104.90	37.60	77.80	36.80	45.00	52.00	36.80	66.60	64.70	57.10	79.20	66.70	12.60	82.00	88.40	45.10	26.60	34.90	32.80	62.10	50.70	39.60	47.00	34.90	23.00
AUSTIN	30.50		39.10	106.70	126.30	95.50	24.00	21.20	102.90		21.20	21.60	17.30	81.90	25.40		45.60		113.20		42.30	53.40	90.80	8.30	76.50	55.30	11.10	60.80	35.00
BROWNSVILLE	48.85	20.55		141.40	159.50	130.40	15.20	58.80	137.80		58.80	36.80	36.80	116.60			80.30		147.90		79.80	91.00	125.60	30.80	114.00	90.40	50.10	98.30	72.50
BURLINGTON	43.10	56.15	74.40		23.60		126.30	85.50			85.50	108.90	104.60	24.80	130.60				6.50		64.60	54.40		113.50	31.80		95.70	47.10	
CHICAGO	55.20	66.45	83.90	12.40			144.40	105.10			105.10	127.00	122.70	47.80	150.10				17.10		84.00	77.40		133.00	54.80		115.30	70.10	
COLORADO SPRINGS	19.75	50.25	68.60				115.30	74.30	7.60	76.50	74.30	104.20	102.30		116.70	91.20	50.10	106.23		69.60	64.10		4.80	99.60		64.10	84.50		60.60
CORPUS CHRISTI	40.90	12.60	7.95	66.45	75.95	60.65		43.70	122.70		43.70	21.70	21.70	101.50			65.20		132.80		64.70	75.90	110.50	15.70	98.90	75.30	35.00	83.20	57.40
DALLAS	19.35	11.15	30.90	45.00	55.30	39.10	22.95		81.70	46.60	4.80	32.20	30.30	60.80	45.10		32.00		92.00	39.70	21.10	32.30	69.60	28.00	55.30	34.20	10.20	39.60	13.10
DENVER	23.65	54.15	72.50			4.00	64.55	43.00		80.60	81.70	111.60	109.70		124.10	95.30	57.50	106.20		73.70	68.20		12.20	107.00		68.20	91.90		68.00
FORT SMITH	27.35					40.25		24.50	42.40		46.60					14.80	61.80	30.10		7.00	25.50		71.80			12.50			
FORT WORTH	19.35	11.15	30.90	45.00	55.30	39.10	22.95	2.50	43.00	24.50		32.20	30.30	60.80	45.10		32.00		92.00	39.70	21.10	32.30	69.60	28.00	55.30	34.20	10.20	39.60	13.50
GALVESTON	35.05	11.35	19.35	57.30	66.80	54.80	11.40	16.90	58.70		16.90		4.80	84.10	43.90		61.90		115.40		53.20	64.40	99.40	26.80	84.10	57.90	24.70	71.10	45.90
HOUSTON	34.05	9.10	19.35	55.05	64.55	53.08	11.40	15.90	57.70		15.90	2.50		79.80	39.70		59.90		111.10		51.30	62.50	97.50	22.60	79.80	53.60	20.40	69.20	44.00
KANSAS CITY	30.05	43.10	61.35	13.05	25.15		53.40	31.95			31.95	44.25	42.00		105.80				31.30		39.90	29.60		88.70	7.00		70.90	22.30	
LAREDO	41.65	13.35		68.70	79.00	61.40		23.70	65.30		23.70	23.10	20.85	55.65			66.60		137.00		66.20	77.30	112.00	17.10	100.40	79.20	36.40	84.60	58.90
LITTLE ROCK	35.10					48.00		50.15	7.75								69.20	15.30		21.70	40.20		86.50			27.20			
LUBBOCK	6.60	24.00	42.25			26.35	34.30	16.80	30.25	32.50	16.80	32.55	31.50		35.05	36.40		84.50		54.90	36.30		45.40	49.50		49.40	42.10		
MEMPHIS	43.15					55.85		55.85	15.80							8.05	44.45			37.00	55.50		101.80			42.50			
MOLINE	46.50	59.55	77.80	3.40	9.00		69.85	48.40			48.40	60.70	58.45	16.45	72.10						71.10	60.80		119.90	38.20		102.20	53.50	
MUSKOGEE	23.70					36.60		20.85	38.75	3.65	20.85					11.40	28.85	19.45			18.60		64.83			5.60			
OKLAHOMA CITY	13.95	22.25	42.00	34.00	44.20	33.70	34.05	11.10	35.85	13.40	11.10	28.00	27.00	20.95	34.80	21.15	19.10	29.20	37.40	9.75		11.20	59.30	49.10	34.20	13.10	31.30	18.50	
PONCA CITY	18.35	28.10	47.85	28.60	40.70		39.90	16.95			16.95	33.85	32.85	15.55	40.65				32.00		5.85			60.20	23.10		42.40	7.40	
PUEBLO	17.25	47.75	66.10			2.50	58.15	36.60	6.40	37.75	36.60	52.30	51.30		58.90	45.50	23.85	53.55		34.10	31.20			94.90		59.30	79.80		55.80
SAN ANTONIO	32.65	4.35	16.20	59.70	70.00	52.40	8.25	14.70	56.30		14.70	14.10	11.85	46.65	9.00		26.05		63.10		25.80	31.65	49.90		83.30	62.10	19.30	67.50	41.80
TOPEKA	26.65	40.25	60.00	16.70	28.80		52.05	29.10			29.10	44.25	42.00	3.65	52.80				20.10		18.00	12.15		43.80			65.59	15.80	
TULSA	20.80	29.10	47.55			33.70	39.60	17.95	35.85	6.55	17.95	30.45	28.20		41.65	14.30	25.95	22.35		2.90	6.85		31.20	32.65			44.30		
WACO	24.70	5.80	26.35	50.35	60.65	44.45	18.40	5.35	48.35		5.35	12.95	10.70	37.30	19.15		22.15		53.75		16.45	22.30	41.95	10.15	34.45	23.30		49.70	24.00
WICHITA	18.35	31.95	51.70	24.75	36.85		43.75	20.80			20.80	37.40	36.40	11.70	44.50				28.15		9.70	3.85		35.50	8.30		26.15		
WICHITA FALLS	12.10	18.40	38.15			31.85	30.20	7.25	35.75		7.25	24.15	23.15		30.95								29.35	21.95			12.60		

15% U. S. Government Tax to be added to these fares in accordance with Section 302 of the U. S. Revenue Act of 1943, effective April 4, 1944. All fares and schedules shown herein are for information only, and are subject to change and correction without notice. Official Braniff Airways Fares are published in local and Joint Passenger Tariff No. PF-4, ATB, No. 12 C. A. B. No. 18, which is on file with the Civil Aeronautics Board and which is open for public inspection at any Braniff Airways Office. All Fares are from Airport to Airport, and apply via the most direct routing unless otherwise indicated.

SPEED YOUR SHIPMENTS

By BRANIFF Air Cargo

USE AIR MAIL

TAKE YOUR WIFE . . . and youngsters, too
HALF FARE
ASK ANY BRANIFF OFFICE



INTERNATIONAL ONE WAY FARES AND ELAPSED TRAVEL TIMES

Fares shown in U. S. Currency. Times shown in hours and minutes. Round Trips—Approximately Double One-Way Fares Less 10%

TO:	FROM:	ASUNCION PARAGUAY	BALBOA, C. Z.	CHICAGO ILL.	DALLAS-FT. WORTH TEX.	DENVER COLO.	DETROIT MICH.	GUAYAQUIL ECUADOR	HAVANA, CUBA	HOUSTON TEX.	KANSAS CITY MO.	LA PAZ BOLIVIA	LIMA, PERU	LOS ANGELES CALIF.	MIAMI FLA.	NEW ORLEANS LA.	NEW YORK N. Y.	OKLA. CITY OKLA.	PANAMA CITY R. P.	RIO de JANEIRO BRAZIL	SAN FRANCISCO CALIF.	SEATTLE WASH.	WASHINGTON D. C.
ASUNCION, PARAGUAY	Regular Fare		$402.00	$535.00	$529.00	$561.00	$524.50	$291.00	$452.00	$515.00	$535.00	$116.00	$193.00	$595.00	$460.00	$508.00	$499.00	$535.00	$402.00		$616.00	$634.35	$499.00
	Tourist Fare		320.00	468.00	452.90	493.10	488.00	239.00	398.75	437.00	468.00		165.00	521.80	403.00	437.00	450.00	458.15	320.00		542.00	566.45	450.00
	Travel Time		16'55"	35'45"	29'15"	34'30"	39'15"	13'20"	21'45"	26'10"	33'35"	5'35"	9'45"	35'35"	25'15"	28'50"	29'45"	32'50"	16'55"		40'15"	40'45"	26'25"
BALBOA, CANAL ZONE	Regular Fare	$402.00		188.00	180.00	215.00	187.00	124.00	105.00	172.00	190.00	286.00	209.00	236.00	110.00	156.00	179.00	185.00		$402.00	257.05	288.35	167.00
	Tourist Fare	320.00		148.00	132.90	174.00	148.00	93.00	78.75	117.00	148.00	233.75	157.00	201.80	83.00	117.00	136.35	138.15		350.00	222.00	247.35	126.65
	DC-6 Travel Time	18'37"		18'10"	10'40"	16'55"	23'40"	3'05"	4'10"	8'35"	16'00"	12'35"	5'50"	18'00"	6'20"	11'25"	12'10"	14'15"		18'40"	22'30"	21'10"	10'50"
BUENOS AIRES, ARGENTINA	Regular Fare	50.00	407.00	585.00	579.00	611.00	574.50	318.00	502.00	565.00	585.00	150.00	220.00	643.00	510.00	558.00	549.00	585.00	407.00		664.05	684.35	549.00
	Tourist Fare		320.00	468.00	452.90	493.10	468.00	239.00	398.75	437.00	468.00		165.00	521.80	403.00	437.00	450.00	458.15	320.00		542.00	566.45	450.00
	DC-6 Travel Time	3'15"	16'55"	35'45"	28'15"	34'30"	41'15"	13'20"	22'05"	26'10"	33'35"	9'33"	9'15"	35'55"	24'15"	29'20"	30'45"	31'50"	16'55"		40'25"	38'45"	25'25"
GUAYAQUIL, ECUADOR	Regular Fare	291.00	124.00	312.00	304.00	339.00	311.00		229.00	296.00	314.00	185.00	98.00	360.00	234.00	290.00	303.00	309.00	124.00	315.00	381.05	412.35	290.70
	Tourist Fare	239.00	93.00	241.00	225.90	264.35	241.00		171.75	210.00	241.00	160.50	74.00	294.80	176.00	210.00	229.35	231.15	93.00	290.00	315.00	337.70	219.65
	DC-6 Travel Time	13'17"	3'05"	21'55"	14'25"	20'40"	25'40"		7'55"	12'20"	19'45"	8'15"	2'55"	21'45"	10'05"	15'10"	15'55"	18'00"	3'05"	15'05"	26'15"	27'10"	14'35"
HAVANA, CUBA	Regular Fare	452.00	105.00	116.00	89.00	126.00		229.00		80.00	102.00	391.00	314.00	164.30				97.00	105.00	415.00	185.35	199.35	
	Tourist Fare	398.75	78.75	93.75	66.75	108.60		171.75		60.00	79.75	312.50	235.75	142.05				74.75	78.75	365.00	163.10	181.95	
	DC-6 Travel Time	24'32"	4'05"	13'10"	5'40"	11'55"		7'55"		3'35"	11'00"	18'35"	10'40"	13'00"				9'15"	4'05"	23'30"	17'30"	18'25"	
LA PAZ, BOLIVIA	Regular Fare	116.00	286.00	474.00	466.00	501.00	473.00	185.00	391.00	458.00	476.00		88.00	522.00	396.00	442.00	460.00	471.00	286.00	217.00	543.05	574.35	452.00
	Tourist Fare		233.75	381.75	366.65	405.10	381.75	160.50	312.50	350.75	381.75			435.55	316.75	350.75	370.10	371.90	233.75		455.75	478.45	360.40
	Travel Time	5'30"	10'50"	29'40"	22'10"	28'25"	33'10"	7'15"	15'40"	20'05"	27'30"		3'40"	29'30"	19'10"	22'45"	23'40"	26'45"	10'50"		34'10"	34'40"	20'20"
LIMA, PERU	Regular Fare	193.00	209.00	397.00	389.00	424.00	396.00	98.00	314.00	381.00	399.00	88.00		445.00	319.00	365.00	388.00	394.00	209.00	217.00	466.05	497.35	376.00
	Tourist Fare	165.00	157.00	305.00	290.90	326.10	305.00	74.00	235.75	274.00	305.00			358.80	240.00	273.75	295.35	295.15	157.00		379.00	401.45	283.65
	DC-6 Travel Time	9'42"	5'50"	24'40"	17'10"	23'35"	29'10"	3'05"	10'40"	15'05"	22'30"	4'40"		24'30"	12'50"	17'55"	18'40"	20'45"	5'50"	10'10"	29'00"	27'40"	17'20"
MEXICO CITY, MEXICO	Regular Fare	532.00		112.55	57.70	96.50	121.05	262.00			89.45	424.00	347.00				143.90	68.80		495.00		169.85	130.50
	Tourist Fare	458.00						231.00				371.75	295.00							445.00			
	DC-6 Travel Time	37'47"						18'31"				28'40"	21'56"							38'35"			
PANAMA CITY, R. P.	Regular Fare	402.00		188.00	180.00	215.00	187.00	124.00	105.00	172.00	190.00	286.00	209.00	236.00	110.00	156.00	179.00	185.00		402.00	257.05	288.35	167.00
	Tourist Fare	320.00		148.00	132.90	174.00	148.00	93.00	78.75	117.00	148.00	233.75	157.00	201.80	83.00	117.00	136.35	138.15		350.00	222.00	247.35	126.65
	DC-6 Travel Time	18'37"		18'10"	10'40"	16'55"	23'40"	3'05"	4'10"	8'35"	16'00"	12'35"	5'50"	18'00"	6'20"	11'25"	12'10"	14'15"		18'45"	22'30"	21'10"	10'50"
RIO DE JANEIRO, BRAZIL	Regular Fare		402.00	495.00	485.00	521.00	485.50	315.00	415.00	480.00	495.00	217.00	217.00	560.00	425.00	473.40	460.00	490.00	402.00		581.05	594.35	460.00
	Tourist Fare		350.00	408.10	400.65	441.75	407.80	290.00	365.00	384.75	408.10			469.55	370.00	394.90	382.00	405.90	350.00		489.75	515.10	381.50
	DC-6 Travel Time		17'30"	36'20"	28'50"	35'05"	40'05"	13'55"	22'20"	26'45"	34'10"		9'50"	36'20"	24'30"	29'35"	30'20"	32'35"	17'30"		40'40"	41'35"	29'00"
SANTIAGO, CHILE	Regular Fare	115.00	345.40	533.40	525.40	560.40	532.40	234.40	450.40	517.40	535.40			581.40	455.40	501.40	524.40	530.40	345.40		602.45	633.75	512.40
	Tourist Fare	105.00	281.00	429.00	413.90	452.10	429.00	198.00	359.75	398.00	429.00			482.80	364.00	397.75	413.50	419.15	281.00		503.00	525.45	407.65
	DC-6 Travel Time	19'35"	13'25"	35'00"	23'20"	29'25"	38'45"	13'35"	21'00"	25'25"	32'50"			34'50"	24'00"	28'15"	29'00"	31'05"	13'25"		39'30"	40'25"	28'40"
SAO PAULO, BRAZIL	Regular Fare		402.00	495.00	485.00	521.00	485.50	315.00	415.00	480.00	495.00	217.00	217.00	560.00	425.00	473.40	460.00	490.00	402.00		581.05	594.35	460.00
	Tourist Fare		350.00	408.10	400.65	441.75	407.80	290.00	365.00	384.75	408.10			469.55	370.00	394.90	382.00	405.90	350.00		489.75	515.10	381.50
	DC-6 Travel Time		21'05"	39'55"	32'25"	38'30"	43'40"	17'30"	25'55"	30'20"	37'45"		13'25"	39'45"	28'05"	36'10"	33'55"	36'00"	21'05"		44'15"	45'10"	32'35"

All fares shown for information purposes only and are subject to correction and change without notice. Any taxes imposed by governmental authority are in addition to fares shown above.