Domestic and International Schedules
January, 1953

it's BRANIFF

INTERNATIONAL AIRWAYS

Incorporating MID-CONTINENT Airlines

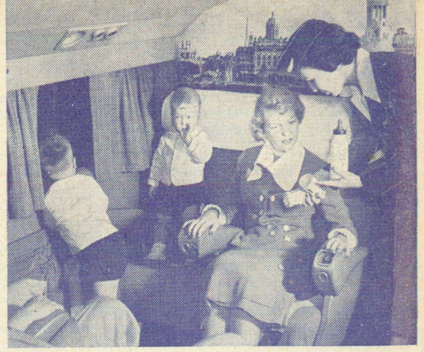

take the family

at half fare! Every Monday, Tuesday and Wednesday, Dad's regular fare ticket lets him take Mother and children (under 21) along at half price. Or if Dad can't go, Mother can take the children (under 21) at half fare when she buys a regular ticket. Same deal is good for the return trip, too — first part of the week.

our free guidebook

"South America at its best by Braniff," tells all about the world's most glamorous trip. Passports, languages, money, hotels, foods, cameras, where to go, what to do. It's yours for the asking. Write for your complimentary copy!

it's BRANIFF

INTERNATIONAL AIRWAYS

Love Field • Dallas, Texas

Domestic and International Schedules
January, 1953

it's BRANIFF

INTERNATIONAL AIRWAYS

Incorporating MID-CONTINENT Airlines

Join ALEXANDER BOTTS, legendary tractor salesman on his scientific study of the siesta in

south america

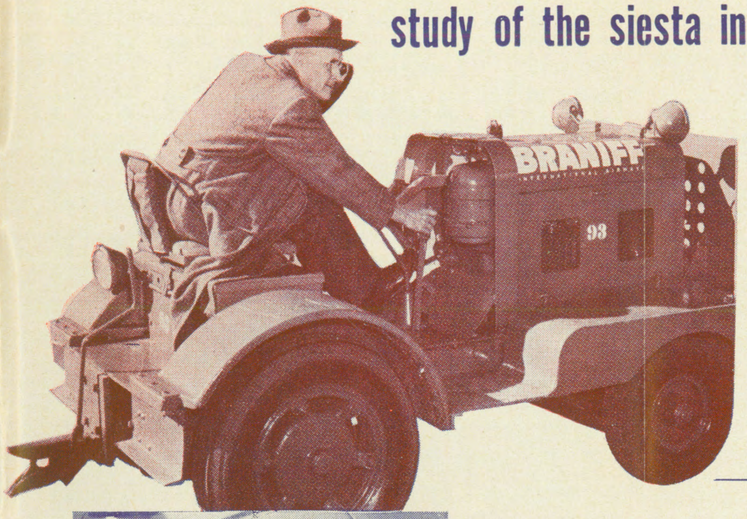

A 28-day Braniff Tour of 6 Latin American Countries

Sky Luxury! Enjoy companionship, cocktails and meals above the Andes on your way to South America in El Conquistador, Braniff's royally comfortable DC-6.



Rio Fun! Play in the sun and splash in the surf at world-famous Copacabana beach in magnificent Rio de Janeiro, one of the dozen cities you'll visit.

You're invited to accompany William Hazlett Upson, creator of the famous Earthworm Tractor salesman, Alexander Botts, on a once-in-a-lifetime flight to South America from Miami on February 21.

You'll enjoy each of the 28 days you travel through Panama, Peru, Chile, Argentina, Uruguay, and Brazil. You'll leap at the pull of a Pacific Black Marlin, rise and shout at the bullfights in Lima, celebrate in the cosmopolitan night life of Buenos Aires.

And you'll learn first hand about South American business opportunities and rich export markets. Arrangements have been made for you to meet important people in business, industry and agriculture.

Yet, there are days and days of pleasure, nights of excitement, and three whole week-ends of fascinating Latin America! It's a trip you'll never forget. So don't put down this timetable until you've written for the FREE booklet, "See South America with Alexander Botts."

it's BRANIFF

INTERNATIONAL AIRWAYS

Love Field • Dallas, Texas

Ticket Offices—Telephones—Ground Services

GENERAL OFFICES — LOVE FIELD, DALLAS, TEXAS, DIxon 1721

City	Address	Phone	Miles From City	Ground Fare*
Aberdeen, S. D.	Municipal Airport	4835	3½E	$ .75
Amarillo, Tex.	Amarillo Hotel	2-4343		
	Amarillo Air Terminal	9373	10 NE	1.15
Asuncion, Paraguay	Independencia Nacional 289	9258		
	Asuncion Airport		9 NE	1.00
Austin, Minn.	Municipal Airport	7-3561	2 E	
Austin, Tex.	Austin Hotel	8-6411		
	Commodore Perry Hotel			
	Airport	5-5461	4 NE	.85
Balboa, C. Z.	Avenida Tivoli 18	2-0729		
	Hotel El Panama	3-4726		
	Panama, R. P.			
	Tocumen National Airport		12 NE	1.50
Bismarck, N. D.	Grand Pacific Hotel	405		
	Municipal Airport		3 SE	.50
Boston, Mass.	60 State Street	CApital 7-7133	4 E	1.00
Brownsville, Tex.	Airport	2-7431	5 E	.75x
Buenos Aires, Argentina	Viamonte 557	32-8461		
	Ministro Pistarini Airport	290-0173	19 SW	1.25
Burlington, Iowa	Airport	619	2½ SE	1.05
Cedar Falls, Iowa	Waterloo, Iowa	Enterprise 15700		
	Waterloo Airport		3 E	1.00
Chicago, Ill.	Hotel Palmer House	FR 2-8900		
	Conrad Hilton Hotel	WA 2-4400		
	Midway Airport	PO-7-3423	12 SW	1.25
Evanston, Ill.	Church and Orrington Sts.	DAvis 8-6550	22 S	2.50
Clinton, Iowa	Municipal Airport	2123	8 W	1.25
Colon, R. P.	No. 10. 113-10th St.	Colon 779	17	1.00
Colorado Springs, Colo.	133 E. Pikes Peak Ave.	Ma. 892		
	Peterson Field	Main 84	7 SE	1.35+
Corpus Christi, Tex.	Driscoll Hotel	4-5558		
	Cliff Maus Airport	3-8431	4½ SW	.85
Dallas, Tex.	Adolphus Hotel	DI-7511		
	Love Field	DI-1721	7½ NW	1.00
Denver, Colo.	Albany Hotel	ALpine 1431		
	Stapleton Airfield	East 7761	6½ NE	1.00
Des Moines, Iowa	416 Sixth Avenue	2-0233		
	Municipal Airport		4½ SW	1.00
Detroit, Michigan	1342 Book Building	WO-5-4930	32 W	1.50
Dubuque, Iowa	551 Main			
	Municipal Airport	3-8288	6½ SW	1.50
Ft. Dodge, Iowa	Municipal Airport	Walnut 5204	3½ NNW	1.00
Ft. Smith, Ark.	Municipal Airport	9156	4½ SE	.75
Ft. Worth, Tex.	Texas Hotel	FO-7411		
	Meacham Field	NO-5431	5½ NW	1.00
Galveston, Tex.	Jean Lafitte Hotel	2-9606	4½ SW	.90
Gladewater, Texas	Longview, Tex.	Longview 2377		
	Gregg County Airport		22 SE	2.00
Guayaquil, Ecuador	Pedro Carbo 411	1269		
	Simon Bolivar Airport	1183	3 N	.60
Havana, Cuba	Prado 204	A-2985		
	Rancho Boyeros		11 S	1.00
Houston, Tex.	Rice Hotel	CA-9871		
	Airport	OL-2687	10 SE	1.15
Huron, S. D.	356 Dakota Ave. So.	2910		
	W. W. Howes Airport		2 N	.50
Joplin, Mo.	Hotel Connor			
	Municipal Airport	110	4½N	.75
Kansas City, Mo.	Muehlebach Hotel	BA-8600		
	Airport	NO-4288	1½ NW	.55
La Paz, Bolivia	Ayacucho 160	6458		
	El Alto Airport	5905	5	
Laredo, Tex.	Country Club Road	3-3645	3½ NE	.75
Lima, Peru	Nicolas de Pierola			
	Colmena Derecha 305	41950		
	Limatambo Field	59060	5 S	.70
Lincoln, Nebr.	204 So. 13th			
	Municipal Airport	2-5160	7 NW	1.15
Little Rock, Ark.	Grady-Manning Hotel	4-6465		
	Adams Field	27-9207	2½ SE	.70
Longview-Kilgore, Tex.	Gregg County Airport	2377	9 SE	1.50
Los Angeles, Cal.	900 Wilshire Blvd	MA-6-5386	14 SW	1.25
Lubbock, Tex.	Hilton Hotel	5-8506		
	Lubbock Municipal Airport	7428	5 N	.85
Mason City, Iowa	Hanford Hotel	654		
	Municipal Airport		8 W	1.25
McAlester, Okla.	Municipal Airport	644	3 S	1.00
Memphis, Tenn.	Peabody Hotel	5-7436		
	Municipal Airport	9-1569	9 SE	$1.00
Mexico City	Paseo de la Reforma	18-66-72		
	No. 1	36-21-54	3½ S	.50
Miami, Florida	35 N. E. 3rd Ave.	82-4743		
	Miami International Airport	84-1549	7 W	.85
Milwaukee, Wis.	General Mitchell Airport	Humbolt 3-8480	6 S	.75
Minneapolis, Minn.	636 Marquette Ave.	DUpont 8366		
	Nicollet Hotel Lobby			
	Wold-Chamberlain Airport		9 SE	1.00
Minot, N. D.	9 Central Avenue East	30-211		
	Municipal Airport		1½ NE	.50
Mitchell, S. D.	Municipal Airport	8283	5 N	1.50++
Moline, Ill.	Airport	4480	3½ S	.75
Montevideo, Uruguay	Bartolome Mitre 1324	9-5789	12	.60
Muskogee, Okla.	Davis Field	2701	8 S	1.00
New Orleans, La.	724 Common St.	CAnal 9777		
	Moisant Airport		11 NW	1.25
New York, N. Y.	630 Fifth Ave.			
	South Mezzannie	Plaza 7-0065		1.25
Norfolk, Neb.	Municipal Airport	640	3 S	1.50
Oklahoma, City, Okla.	Liberty National Bank Bldg.	REgent 63525		
	Municipal Airport	62-4425	9 SW	1.25
Omaha, Nebr.	214 S. Fifteenth	WEbster 4900		
	Municipal Airport		5 NE	.85
Ottumwa, Iowa	107 E. 2nd	7142		
	Municipal Airport		8 N	Meter
Panama City, R. P.	Avenida Tivoli 18	2-0729		
	Hotel El Panama	3-4726		
	Tocumen National Airport		12 NE	1.25
Paris, Texas	Cox AAF Airport	76	6½ SE	1.00
Ponca City, Okla.	Municipal Airport	4302	2½ NW	.75
Quincy, Ill.	Municipal Airport	4070	12 E	1.50
Quito, Ecuador	Hotel Majestic			
	Garcia Moreno y Chile	12126	6	.75
Rio de Janeiro, Brazil	Rua Santa Luzia 776-A	52-1826		
	Galeao Airport		6	1.75
Rochester, Minn.	122 First S. W.	4591		
	Municipal Airport		1½ S E	.60
Rockford, Ill.	Lafayette Hotel	5-0661		
	Greater Rockford Airport		4 S	1.15
San Antonio, Tex.	Gunter Hotel	F-3381		
	Alamo Field	T-3351	8½ N	1.25
San Francisco, Cal.	260 Stockton St.	YU-2-5640	13 SE	1.25
Santiago, Chile	Augustinas 1118	8-0945		1.00
Sao Paulo, Brazil	Rua 24 de Maio 276	34-2353		
	4° Andar, Sala 44	35-7197		
	Cumbica Airport		15NE	2.00
Shreveport, La.	Washirgton-Youree Hotel	2-0302		
	Greater Shreveport Municipal		8½ SW	1.25
Sioux City, Iowa	Martin Hotel	8-5553		
	Municipal Airport		11½ S	1.40
Sioux Falls, S. D.	Carpenter Hotel	4-6051		
	Municipal Airport		3 NW	.60
St. Joseph, Mo.	Robidoux Hotel	2-6066		
	Rosecrans Field		3½ NW	Meter
St. Louis, Mo.	Jefferson Hotel	GArfield 6280		
	Lambert Field		15 NW	1.40
St. Paul, Minn.	St. Paul Hotel	NEstor 2751		
	Wold Chamberlain Airport		9 SE	1.50
Texarkana, Tex.-Ark.	Municipal Airport	2-6562	4 NE	Meter
Topeka, Kan.	Jayhawk Hotel	2-0535		
	Municipal Airport	4-0479	3 NE	.75
Tulsa, Okla.	112 East Fifth	8-4424		
	Municipal Airport	8-3634	7 NE	1.15
Tyler, Tex.	People's Bank Lobby	2-4357		
	Pounds Field		6 W	1.00
Waco, Tex.	Municipal Airport	4-3561	7½ NW	1.00
Washington, D. C.	1519 K Street N. W.	ME-3054	4 S	.90
Waterloo, Iowa	Hotel Russell Lamson	6821		
	Municipal Airport		6NW	1.00
Watertown, S. D.	Municipal Airport	4038	4½ W	.75
Wichita, Kan.	Allis Hotel	6-6605	5½ SE	1.00
Wichita Falls, Tex.	Marchman Hotel	4197		
	Airport	2-4520	5½ NE	.75

*—Ground Fares currently charged by local transportation operator.
X—Minimum $1.00 per trip. +—Two or more passengers $1.00 each.
++—Minimum $1.50 per trip, with additional charge of 25 cents for each passenger over two.

—Car rental service is available in cities indicated.
Ground Transportation is provided at all stations served by Braniff by reliable operators not under the control of Braniff, at reasonable rates. For information purposes only.

READ DOWN

DOMESTIC SOUTHBOUND SCHEDULES

EFFECTIVE JANUARY 1, 1953

EQUIPMENT: FLIGHT NUMBERS:	DC-4 403	Convair 23	DC-3 11	DC-3 19	DC-6 25	DC-6 21	DC-4 15	DC-3 159	DC-3 123	DC-6 603	Convair 395	DC-6 31	DC-4 35	DC-3 39	DC-3 141	DC-3 171	DC-3 191	Convair 351	DC-3 57	DC-4 51	DC-3 53	DC-6 55
	AM	AM	AM	AM	AM	AM	AM	AM	AM	PM	AM	AM	PM	PM	AM	AM	AM	AM	PM	AM	PM	PM
MINNEAPOLIS-ST.PAUL (CST) Lv											♦7 25				♦6 45		♦7 15	10 00				
Watertown " Lv																						
Huron " Lv																						
Mitchell " Lv																						
Sioux Falls " Ar																	8 35					
Sioux Falls " Lv																	8 45					
Sioux City " Ar																	9 22					
Sioux City " Lv																8 35	9 37					
Rochester " Ar															7 19							
Rochester " Lv															7 29							
Austin, Minn " Lv															7 53							
Mason City " Lv															8 19							
Waterloo " Lv															8 59							
CHICAGO " Lv					1 50							8 15								♦11 20		2 25
Moline " Lv																						
Burlington " Lv																						
DES MOINES " Ar															9 41	9 36						
DES MOINES " Lv															9 56	10 05						
Ottumwa " Lv															10 33							
Quincy " Lv															11 22							
Norfork " Lv																						
OMAHA " Ar											8 49						10 13					
OMAHA " Lv									7 00		9 04						10 28					
Lincoln " Lv									♦7 32													
St. Joseph " Lv									8 29													
KANSAS CITY " Ar					3 40				8 54		9 58	10 05				11 15	11 34	11 56		1 35		
KANSAS CITY " Lv					4 00			♦7 20	9 10		10 25	10 25					♦11 54	♦12 20		1 55		
ST. LOUIS " Ar									10 35						12 04							
Topeka " Lv																						
WICHITA " Ar					5 00							11 25								3 00		
WICHITA " Lv					5 15							*11 40								3 15		
Ponca City " Lv																						
OKLAHOMA CITY " Ar					6 05							12 30								4 15		
OKLAHOMA CITY " Lv					6 20		From Denver See Page 8					12 45	From Amarillo See Page 8	From Lubbock See Page 8			1 01			4 30		From Amarillo See Page 8
Joplin " Lv								8 27			11 36						1 45	1 31				
TULSA " Ar		Monday and Friday Only						9 11														
TULSA " Lv								9 21			♦11 51						2 00	1 46				
Muskogee " Lv								9 50														
Ft. Smith " Lv								10 30														
DALLAS " Ar					7 20		9 30					1 45	1 25	2 03						5 35	5 18	5 45
DALLAS " Lv	♦7 00	♦7 25	♦7 15		*7 50	*8 05	9 55				*12 35	2 25	2 30	2 35					♦5 40	*6 05	♦6 00	*6 10
FORT WORTH ¶ " Ar														2 55								
FORT WORTH ¶ " Lv														3 05								
McAlester " Lv																	2 45					
Paris " Lv																	3 29					
Tyler " Lv																	4 18					
Longview " Lv																	4 44					
Waco " Lv							10 40															
HOUSTON " Ar	8 20		8 50		9 00						1 45	3 35					5 59		7 15			7 20
HOUSTON " Lv	8 45		9 15	♦7 35	h 9 25						2 15								7 35			
Galveston " Ar					9 45																	
Austin " Ar		8 24		8 40			11 20							4 17							7 12	
Austin " Lv		8 34		8 47			11 30							4 25							7 20	
SAN ANTONIO " Ar	To Latin America See Page 12	9 09		9 22		9 15	12 05				To Latin America See Page 12		3 58	5 00						7 33	7 55	
SAN ANTONIO " Lv				9 40									◊4 15	5 15							8 15	
Laredo " Ar													◊5 15	6 18								
Corpus Christi " Ar			10 35	10 40															8 55		9 15	
Corpus Christi " Lv			10 55																		9 25	
BROWNSVILLE " Ar			11 55																		10 25	
Texarkana " Lv								11 31														
Shreveport " Ar								12 02										3 10				
Shreveport " Lv								♦12 17										3 25				
NEW ORLEANS (CST) Ar								2 01										4 49				
	AM	AM	AM	AM	AM	AM	PM	PM	AM	PM	PM	PM	PM	PM	PM	AM	PM	PM	PM	PM	PM	PM

Sleeper Service

The Million-aire

Lv—Leave Ar—Arrive.
AM—Light Face Type.
*—Complimentary Meal.

U. S. Mail Carried On All Flights.
PM—Bold Face Type.
♦—Snack Service.

CST—Central Standard Time.
MST—Mountain Standard Time.

All flights daily unless otherwise indicated.
h—Via connecting flight at Houston.

FOR BRANIFF LATIN AMERICAN SCHEDULES PLEASE SEE PAGES 12 AND 13

READ DOWN

DOMESTIC SOUTHBOUND SCHEDULES

EFFECTIVE JANUARY 1, 1953

EQUIPMENT: FLIGHT NUMBERS:	DC-4 903	DC-3 73	DC-3 69	Convair 968	DC-3 139	DC-3 143	Convair 357	DC-3 157	DC-3 197	DC-6 61	DC-4 65	DC-3 63	DC-3 109	DC-3 145	DC-3 183	DC-3 175	DC-6 41	DC-3 107	Convair 319	C-47 801	C-54 851
	PM	AM	PM	PM	AM	PM	PM	PM	PM	PM	PM	PM	PM	PM	PM	PM	PM	PM	PM	PM	AM
MINNEAPOLIS-ST.PAUL (CST) Lv					10 25		1 35		2 30				4 20	4 30		5 40		♦7 00	9 00	10 00	
Watertown " Lv													5 43								
Huron " Lv													6 28								
Mitchell " Lv													♦6 56								
Sioux Falls " Ar					11 45								7 27					8 20			Daily except Sunday and Monday
Sioux Falls " Lv					11 55								7 37					8 30			
Sioux City " Ar					12 32								8 14					9 07			
Sioux City " Lv					♦12 47		2 03						8 29		From Milwaukee See Page 9	6 14		9 22		CARGO ONLY	
Rochester " Ar							2 13									♦6 24					
Rochester " Lv																					
Austin, Minn " Lv																					
Mason City " Lv							2 58								♦6 11						
Waterloo " Lv																					
CHICAGO " Lv		10 15								*4 40							*7 10				6 00
Moline " Lv		11 30																			
Burlington " Lv		♦12 12												5 59	6 53	7 36					
DES MOINES " Ar							3 33														
DES MOINES " Lv						4 00	3 48							♦6 14	7 03	7 51					
Ottumwa " Lv																					
Quincy " Lv				From Denver See Page 9																	
Norfork " Lv					1 21																
OMAHA " Ar					2 02				4 15				9 05					9 58	10 20	11 45	
OMAHA " Lv					2 17				4 30				9 20						10 40	12 15	
Lincoln " Lv													9 52								
St. Joseph " Lv					3 12																
KANSAS CITY " Ar		1 40		3 45	3 37		4 43		5 36				10 59		8 13	9 01	9 00		11 33	1 21	8 15
KANSAS CITY " Lv	2 55	2 00		4 05				5 10	♦5 50												
ST. LOUIS " Ar	4 05			5 10		5 35								7 49		9 30	9 20				9 00
Topeka " Lv		2 35									From Denver See Page 8										
WICHITA " Ar		3 40															10 20				10 05
WICHITA " Lv	To Atlanta St. Petersburg and Miami See Page 9	3 50															10 35				10 35
Ponca City " Lv		4 31																			
OKLAHOMA CITY " Ar		5 14															11 25			Daily except Saturday and Sunday	
OKLAHOMA CITY " Lv		5 24	From Amarillo See Page 8					♦6 17	7 20		7 00					10 37	11 40				
Joplin " Lv								7 01								11 21					
TULSA " Ar																					
TULSA " Lv								7 11	7 35												
Muskogee " Lv								8 06	8 04												
Ft. Smith " Lv																					
DALLAS " Ar		6 39								8 00	8 05						12 40				12 27
DALLAS " Lv			7 40							8 30	8 25	9 00								Eff. Jan. 5 1953	
FORT WORTH ¶ " Ar		Connects Flight 51 at Kansas City																			
FORT WORTH ¶ " Lv																					
McAlester " Lv																					
Paris " Lv									9 42												
Tyler " Lv									10 13												
Longview " Lv											9 10										
Waco " Lv			8 27						11 28	9 40											
HOUSTON " Ar			9 38																		
HOUSTON " Lv			10 00								9 50										
Galveston " Ar			10 20								10 05										
Austin " Ar											10 40										
Austin " Lv												10 42									
SAN ANTONIO " Ar																					
SAN ANTONIO " Lv												11 00									
Laredo " Ar												12 00									
Corpus Christi " Ar																					
Corpus Christi " Lv																					
BROWNSVILLE " Ar																					
Texarkana " Lv								9 22													
Shreveport " Ar								9 37													
Shreveport " Lv								11 21													
NEW ORLEANS (CST) Ar																					
	PM	PM	PM	PM	PM	PM	PM	PM	PM	PM	PM	PM	PM	PM	PM	PM	PM	AM	PM	AM	PM

The Texan-aire

¶—Limousine service is available between Love Field, Dallas and downtown Ft. Worth at the charge of $1.00 including tax. This service is operated by an independent operator not under the control of Braniff Airways.

◊—The San Antonio-Corpus Christi portion of flight 35 operates with DC-3 equipment. The aircraft shown to be used on schedules is subject to substitution of other aircraft as availability and service requirements may demand.

FOR BRANIFF LATIN AMERICAN SCHEDULES PLEASE SEE PAGES 12 AND 13

READ DOWN

DOMESTIC NORTHBOUND SCHEDULES

EFFECTIVE JANUARY 1, 1953

	DC-3 102	DC-3 116	DC-3 176	Convair 318	DC-3 140	DC-3 182	DC-3 112	DC-3 22	DC-6 20	DC-4 24	DC-3 28	DC-3 10	DC-3 104	DC-4 904	DC-3 192	DC-3 152	DC-3 142	Convair 34	DC-6 30	DC-6 32	DC-6 600
	AM	AM	AM	AM	AM	AM	AM	AM	AM	AM	AM	AM	AM	PM	AM	AM	PM	AM	AM	AM	AM
NEW ORLEANS (CST) Lv																7 35					Daily except Monday and Thursday
Shreveport " Ar																9 19					
Shreveport " Lv																9 34					
Texarkana " Lv																10 10					
BROWNSVILLE " Lv																		7 40			
Corpus Christi " Ar																		8 40			
Corpus Christi " Lv									◊ 6 00									8 50			
Laredo " Lv																					
SAN ANTONIO " Ar																		◊ 9 50			From Latin America See Page 12
SAN ANTONIO " Lv										7 00		7 25						10 10		10 55	
Austin " Ar										7 30		7 58						10 44			
Austin " Lv										7 40		8 05						10 54			
Galveston " Lv											6 30										
HOUSTON " Ar									◊ 7 15		6 50	9 10									10 10
HOUSTON " Lv									* 7 30		7 00	9 25			7 40				10 40		10 30
Waco " Lv															9 00						
Longview " Lv												To Galveston Arrives 9 45 AM			9 31						
Tyler " Lv															10 15						
Paris " Lv															10 59						
McAlester " Lv																					
FORT WORTH ¶ " Ar																					
FORT WORTH ¶ " Lv																					
DALLAS " Ar									8 40	8 40	8 35							11 50	11 50	12 00	11 40
DALLAS " Lv								6 35	9 05	9 15						11 16			*12 15	*12 25	
Ft. Smith " Lv																11 51					
Muskogee " Lv														From Miami St. Petersburg and Atlanta See Page 9		12 15		To Denver See Page 8			
TULSA " Ar											To Lubbock See Page 8				11 39						
TULSA " Lv							8 45								11 54	12 25					
Joplin " Lv							9 39								12 48						
OKLAHOMA CITY " Ar								7 47		10 15										1 20	
OKLAHOMA CITY " Lv								7 57		10 30										1 35	
Ponca City " Lv								8 47					Receives from Flites 22 and 20								
WICHITA " Ar								9 17			To Denver See Page 8									2 20	
WICHITA " Lv								9 27												2 35	
Topeka " Lv								10 34													
ST. LOUIS " Lv						9 20								12 53	1 45	1 49	1 00			3 30	
KANSAS CITY " Ar							10 36	11 01	11 00					2 13							
KANSAS CITY " Lv	♦ 6 45	♦ 7 30	8 00	8 45		9 50		♦11 20	*11 15				12 00		2 25	2 05				3 45	
St. Joseph " Lv													♦12 30								
Lincoln " Lv													1 27								
OMAHA " Ar	7 51	8 36		9 38									1 54		3 31						
OMAHA " Lv	8 06	8 51		9 58									2 09		3 46						
Norfolk " Lv													2 55								
Quincy " Lv																	1 47				
Ottumwa " Lv																	2 36				
DES MOINES " Ar			9 10			11 05	11 00									3 15	3 08				
DES MOINES " Lv			9 25			11 20	11 25									3 30					
Burlington " Lv								12 48													
Moline " Lv								1 30													
CHICAGO " Lv								2 30	12 55										3 25	5 25	
Waterloo " Lv			10 17				♦12 22									4 22					
Mason City " Lv			10 52													4 57					
Austin, Minn " Lv																5 23					
Rochester " Ar			11 26			12 32	To Milwaukee See Page 9									5 42					
Rochester " Lv			11 36			12 42										5 52					
Sioux City " Ar	8 42												3 24								
Sioux City " Lv	8 57												3 39								
Sioux Falls " Ar	9 44												4 26								
Sioux Falls " Lv		10 07																			
Mitchell " Lv		10 43																			
Huron " Lv		11 21																			
Watertown " Lv		♦11 56																			
MINNEAPOLIS-ST. PAUL (CST) Ar	10 58	1 06	12 10	11 18		1 16							5 40		5 31	6 26					
	AM	PM	PM	AM		PM	PM	AM	PM	PM	AM	AM	AM	PM	PM	PM	PM	AM	PM	PM	AM

The Million-aire — El Conquistador

Lv—Leave
Ar—Arrive.
AM—Light Face Type.
PM—Bold Face Type.
♦—Snack Service.
U. S. Mail carried on all flights.
*—Complimentary Meals.
¶—Limousine service is available between Love Field, Dallas and down town Ft. Worth at the charge of $1.00 including tax. This service is operated by an independent operator not under the control of Braniff Airways.

FOR BRANIFF LATIN AMERICAN SCHEDULES PLEASE SEE PAGES 12 AND 13

READ DOWN

DOMESTIC NORTHBOUND SCHEDULES

EFFECTIVE JANUARY 1, 1953

	DC-3 138	DC-3 158	Convair 300	DC-3 40	DC-4 44	DC-4 400	DC-3 42	DC-3 43	Convair 396	DC-3 144	DC-6 50	DC-3 53	DC-4 54	DC-6 52	Convair 350	DC-6 78	DC-3 194	DC-3 82	DC-4 60	DC-3 64	C-47 800	C-54 850
	PM	AM	PM	PM	PM	PM	PM	PM	PM	PM	PM	PM	PM	PM	PM	PM	PM	PM	PM	PM	AM	PM
NEW ORLEANS (CST) Lv		♦11 05				Monday and Thursday Only									♦ 6 00							
Shreveport " Ar		12 49													7 19							
Shreveport " Lv		12 59													7 34							
Texarkana " Lv																						
BROWNSVILLE " Lv							♦12 40															
Corpus Christi " Ar							1 40															
Corpus Christi " Lv						From Latin America See Page 12	1 50	1 55								♦◊6 10		♦ 7 00	◊10 05			
Laredo " Lv																		8 03	◊11 05			
SAN ANTONIO " Ar							2 50															
SAN ANTONIO " Lv					2 10		3 05						5 00					8 20	11 20		Daily except Sunday and Monday	Daily except Saturday and Sunday
Austin " Ar					2 40		3 38											8 53	11 50			
Austin " Lv					2 50							5 00						9 00	11 59			
Galveston " Lv				2 00																		
HOUSTON " Ar				2 20		2 40		3 10								◊ 7 25						
HOUSTON " Lv				2 35		3 00		3 25	4 30		5 25					8 20	♦ 7 00			11 00		
Waco " Lv												5 47					8 25			12 17		
Longview " Lv																	8 56					
Tyler " Lv																						
Paris " Lv																						
McAlester " Lv					3 50																	
FORT WORTH " Ar					4 00																	
FORT WORTH " Lv																						
DALLAS " Ar				4 10	4 20	4 18		5 00			6 35	6 25	6 23			9 30		10 10	12 59	12 55		
DALLAS " Lv					4 50						* 7 00			* 7 20					1 30			7 45
Ft. Smith " Lv		2 25																				
Muskogee " Lv					To Amarillo See Page 8				6 30				To Denver See Page 8		8 53		10 24					
TULSA " Ar		3 10															10 48					
TULSA " Lv		3 20							* 6 45						9 08		11 03					
Joplin " Lv		4 14															11 57					
OKLAHOMA CITY " Ar														8 15					2 30			
OKLAHOMA CITY " Lv						Convair 963								8 30					2 45			
Ponca City " Lv																						
WICHITA " Ar														9 15					3 40		Eff. Jan. 6, 1953	9 31
WICHITA " Lv						PM								9 30					3 55			10 05
Topeka " Lv																						
ST. LOUIS " Lv	3 30					♦ 6 15				7 15												
KANSAS CITY " Ar	5 05	5 11				7 25			7 52					10 25	10 15		12 54		4 55			11 05
KANSAS CITY " Lv	5 20		5 30			7 50			8 15					10 45	10 40				♦ 5 10		6 10	11 55
St. Joseph " Lv	♦ 5 50																					
Lincoln " Lv	6 47					To Colorado Springs and Denver See Page 9															7 16	CARGO ONLY
OMAHA " Ar	7 14		6 23												11 31							
OMAHA " Lv	7 29		♦ 6 43												11 51						7 35	
Norfolk " Lv																						
Quincy " Lv																						
Ottumwa " Lv																						
DES MOINES " Ar									9 09	9 00												
DES MOINES " Lv									9 25	9 30												
Burlington " Lv																						
Moline " Lv																						
CHICAGO " Lv											10 10			12 25					7 15			2 00
Waterloo " Lv									10 08													
Mason City " Lv																						
Austin, Minn " Lv																						
Rochester " Ar									10 41													
Rochester " Lv									10 51													
Sioux City " Ar		8 05								10 31					12 20							
Sioux City " Lv		8 20													12 30							
Sioux Falls " Ar															1 00							
Sioux Falls " Lv		9 07													1 10							
Mitchell " Lv																						
Huron " Lv																						
Watertown " Lv																						
MINNEAPOLIS-ST. PAUL (CST) Ar		10 21	8 03						11 28						2 09						9 20	
		PM	PM	PM	PM	PM	PM	PM	PM	PM	PM	PM	PM	AM	AM	PM	AM	PM	AM	AM	AM	AM

The Texan-aire — CARGO ONLY

The aircraft shown to be used on schedules is subject to substitution of other aircraft as availability and service requirements may demand.

◊—The Corpus Christi-Houston portion of flight 20, the Brownville-San Antonio portion of 34, the Corpus Christi-San Antonio portion of flight 60 and the Corpus Christi-Houston portion of flight 78 oporate with DC-3 equipment.

FOR BRANIFF LATIN AMERICAN SCHEDULES PLEASE SEE PAGES 12 AND 13

DENVER — AMARILLO — DALLAS — SOUTH TEXAS
DENVER — AMARILLO — MEMPHIS

READ DOWN — **DOMESTIC SOUTH AND EASTBOUND SCHEDULES** — EFFECTIVE JANUARY 1, 1953

EQUIPMENT: FLIGHT NUMBERS:	DC-4 15	DC-4 901	DC-4 35	DC-3 39	DC-6 31	DC-4 51	DC-3 53	DC-6 55	DC-3 69	DC-6 61	DC-4 65	DC-3 67	DC-3 63	Convair 45
	AM	AM	AM	AM	PM	PM	PM	PM	PM	PM	PM	PM	PM	PM
DENVER (MST) Lv	3 25	7 00			From Chicago See Page 4	From Chicago See Page 4					2 35			5 45
Colorado Springs " Ar		7 30									3 05			6 11
Colorado Springs " Lv		♦7 40									3 20			♦6 21
AMARILLO (CST) Ar	6 20	10 20												8 51
AMARILLO " Lv	6 45	10 40	♦◊10 45				2 35		4 20			5 20		9 10
OKLAHOMA CITY " Ar		11 57			12 30	4 15					6 35	6 45		
OKLAHOMA CITY " Lv		♦12 12			12 45	4 30					* 7 00	♦7 10		
TULSA " Ar		12 58										7 56		
TULSA " Lv		1 13										8 06		
Muskogee " Lv												8 35		
Fort Smith " Lv		2 11										9 16		
Little Rock " Lv		3 21										10 19		
MEMPHIS " Ar		4 12										11 10		
Lubbock † " Lv	* 7 40			♦11 45				From Chicago See Page 4	♦5 15	From Chicago See Page 5				9 59
Wichita Falls † " Lv	9 00	To Birmingham Atlanta Tampa Miami See Page 9	12 12	1 05			4 05		6 50					11 17
FORT WORTH " Ar	9 10		12 57				4 50		6 58					11 27
FORT WORTH " Lv	9 30		1 05				4 58		7 18					11 44
DALLAS " Ar			◊1 25	2 03	1 45	5 35	5 18	5 45		8 00	8 05			
DALLAS " Lv	9 55		2 30	2 35	2 25	* 6 05	♦6 00	* 6 10	7 40	8 30	8 25		9 00	
FORT WORTH¶ " Ar				2 55										
FORT WORTH¶ " Lv				3 05										
Waco " Ar	10 40				3 35			7 20	8 27	9 40	9 10			
HOUSTON " Ar									9 38					
HOUSTON " Lv									10 00					
Galveston " Ar									10 20					
Austin " Lv	11 30			4 25			7 20				10 05			
SAN ANTONIO " Ar	12 05		3 58	5 00		7 33	7 55				10 40		10 42	
SAN ANTONIO " Lv			◊4 15	5 15			8 15						11 00	
Laredo " Ar				6 18										
Corpus Christi " Lv			◊5 15				9 15						12 00	
Corpus Christi " Ar							9 25							
Brownsville (CST) Ar							10 25							
	PM	PM	PM	PM	PM	PM	PM	PM	PM	PM	PM	PM	PM	PM

SOUTH TEXAS — DALLAS — AMARILLO — DENVER
MEMPHIS — AMARILLO — DENVER

READ DOWN — **DOMESTIC NORTH AND WESTBOUND SCHEDULES** — EFFECTIVE JANUARY 1, 1953

EQUIPMENT: FLIGHT NUMBER:	DC-3 88	DC-6 20	DC-4 24	DC-3 26	DC-3 28	DC-6 30	DC-6 32	Convair 34	DC-3 38	DC-4 902	DC-4 44	DC-3 40	DC-6 50	DC-3 58	DC-4 54
		AM	PM	AM	AM	AM	AM	AM	PM	PM	PM	PM	PM	PM	PM
Brownsville (CST) Lv								♦◊7 40							
Corpus Christi " Ar								8 40							
Corpus Christi " Lv		◊6 00						8 50							
Laredo " Lv															
SAN ANTONIO " Ar								◊9 50							
SAN ANTONIO " Lv			7 00				10 55	10 10			2 10			5 00	5 00
Austin " Lv			♦7 40					10 44			2 50				
Galveston " Lv					6 30			10 54				2 00		5 00	
HOUSTON " Ar		◊7 15			6 50							2 20			
HOUSTON " Lv		* 7 30			7 00	10 40						2 35	5 25		
Waco " Lv										From Miami Tampa Atlanta Birmingham See Page 9				5 47	
FORT WORTH " Ar											3 50				
FORT WORTH " Lv											4 00				
DALLAS " Ar		8 40	8 40		8 35	11 50	12 00N	11 50			4 20	4 10	6 35	6 25	6 23
DALLAS " Lv	7 10	9 05	9 15		9 00	*12 15	*12 25	12 30	2 05		◊4 50		7 00		6 50
FORT WORTH¶ " Ar	7 30				9 20			12 47							7 10
FORT WORTH¶ " Lv	♦7 40	To Chicago See Page 6			9 30	To Chicago See Page 6		♦12 57					To Chicago See Page 7		♦7 20
Wichita Falls † " Lv	8 37				11 10			2 27	3 10		♦5 55				9 00
Lubbock † " Lv															
MEMPHIS " Lv				6 00						1 35					
Little Rock " Lv				♦7 06						2 46					
Fort Smith " Lv				8 15						3 51					
Muskogee " Lv				8 51											
TULSA " Ar				9 15						4 35					
TULSA " Lv				9 25						4 50					
OKLAHOMA CITY " Ar			10 15	10 15			1 20			5 38					
OKLAHOMA CITY " Lv			♦10 30	10 35			1 35			* 6 00					
AMARILLO " Ar	9 59			12 05			To Chicago See Page 6	3 05	4 32	7 21	◊7 17				9 40
AMARILLO " Lv								3 25		7 45					10 05
Colorado Springs (MST) Ar			11 55					3 51		8 25					
Colorado Springs " Lv			12 05					4 01		8 35					
DENVER (MST) Lv			12 33					4 26		9 03					10 55
	AM	AM	PM	PM	PM	PM	PM	PM	PM	PM	PM	PM	PM	PM	PM

◊—The Amarillo-Dallas and San Antonio-Corpus Christi portion of flight 35, the Corpus Christi-Houston portion of flight 20, the Brownsville-San Antonio portion of flight 34 and the Dallas-Amarillo portion of flight 44 operate with DC-3 equipment.

¶—Limousine Service is available between Love Field, Dallas and down town Ft. Worth at the charge of $1.00 including tax. This service is operated by an independent operator not under the control of Braniff Airways.

†—No local traffic carried between Lubbock and Wichita Falls.

CST—Central Standard Time.

MST—Mountain Standard Time.

KANSAS CITY — MINNEAPOLIS — ST. PAUL — MINOT
CHICAGO — MILWAUKEE — SIOUX CITY

READ DOWN — **SOUTH AND EASTBOUND** • **NORTH AND WESTBOUND** — READ UP

DC-3 109	DC-3 106	DC-3 183	DC-3 166	Convair 357	DC-3 162	DC-3 182	DC-3 164	DC-3 160	DC-3 141	EQUIPMENT / FLIGHT NUMBERS	DC-3 105	DC-3 116	DC-3 161	DC-3 176	DC-3 182	DC-3 165	DC-3 183	DC-3 167	DC-3 163	Convair 396
PM	PM	PM	PM	PM	PM	PM	PM	AM	AM		PM	PM	AM	PM	PM	PM	PM	PM	PM	PM
	3 15									Lv. Minot (CST) Ar	2 33									
	3 59									Ar. Bismarck-Mandan " Lv	1 47									
	4 11									Lv. Bismarck-Mandan " Ar	1 32									
	5 06									Ar. Aberdeen " Lv	♦12 33									
	5 16									Lv. Aberdeen " Ar	12 23									
	5 49									Ar. Huron " Lv	11 48									
	6 04									Lv. Huron " Ar	11 33									
	6 34									Ar. Watertown " Lv	11 03									
	♦6 39									Lv. Watertown " Ar	10 58									
	7 49									Ar. MINNEAPOLIS-ST. PAUL " Lv	9 40									
4 20				1 35					♦6 45	Lv. MINNEAPOLIS-ST. PAUL " Ar		1 06		12 10						11 28
5 38										Ar. Watertown " Lv		♦11 56								
5 43										Lv. Watertown " Ar		11 51								
6 13										Ar. Huron " Lv		11 21								
6 29										Lv. Huron " Ar		11 06								
6 51										Ar. Mitchell " Lv		10 43								
♦6 56										Lv. Mitchell " Ar		10 38								
7 27										Ar. Sioux Falls " Lv		10 07								
7 37										Lv. Sioux Falls " Ar		9 57								
				2 03					7 19	Ar. Rochester " Lv				11 36						10 51
				2 13					7 29	Lv. Rochester " Ar				11 26						10 41
									7 48	Ar. Austin, Minn. " Lv										
									7 53	Lv. Austin, Minn. " Ar										
8 14		From Milwaukee See West Bound				From Kansas City See North Bound				Ar. SIOUX CITY " Lv					To Milwaukee See East Bound		To Kansas City See South Bound			
8 29					♦12 40			♦7 30		Lv. SIOUX CITY " Ar			11 37						10 22	
								8 18		Ar. Fort Dodge " Lv			10 47							
					1 43			8 23		Lv. Fort Dodge " Ar			10 42							
					1 48				8 14	Ar. Mason City " Lv				10 52					9 16	
									8 19	Lv. Mason City " Ar				10 47					9 11	
		5 56		2 48	2 18	12 07		9 02	8 49	Ar. Waterloo " Lv			10 01	10 17	♦12 22		♦6 11		8 41	10 03
		♦6 11		2 58	2 33	♦12 22		9 17	8 59	Lv. Waterloo " Ar			9 46	10 07	12 07		5 56		8 26	9 53
					3 11	1 00				Ar. Dubuque " Lv							5 16		7 46	
					3 16	1 05				Lv. Dubuque " Ar							5 11		7 41	
								10 06		Ar. Clinton " Lv			8 55							
								10 11		Lv. Clinton " Ar			8 50							
					3 53	1 42		10 42		Ar. Rockford " Lv			8 17				4 32		7 02	
			5 45		4 08	1 52	1 55	10 52		Lv. Rockford " Ar			8 07			1 07	4 12	4 17	6 52	
						2 27				Ar. Milwaukee " Lv							3 35			
			6 20		4 43		2 30	11 27		Ar. CHICAGO " Lv			♦7 30			12 30		3 40	♦6 15	
		6 53		3 33					9 41	Ar. DES MOINES " Lv				9 25	11 25					9 25
		7 03		3 48					9 56	Lv. DES MOINES " Ar				9 10	11 00					9 03
9 05										Ar. OMAHA " Lv		8 51								
9 20									To St. Louis See Page 4	Lv. OMAHA " Ar		8 36								
9 47										Ar. Lincoln " Lv										
9 52										Lv. Lincoln " Ar										
										Ar. St. Joseph " Lv										
										Lv. St. Joseph " Ar										
10 59		8 13		4 43						Ar. KANSAS CITY (CST) Lv		♦7 30		8 00	9 50					8 15
PM	PM	PM	PM	PM	PM	PM	PM	AM	AM		AM	AM	AM	AM	AM	PM	PM	PM	AM	PM

DENVER — KANSAS CITY — ST. LOUIS — MIAMI
DENVER — MEMPHIS — MIAMI

BRANIFF AIRWAYS — CONTINENTAL AIR LINES AND BRANIFF AIRWAYS — EASTERN AIR LINES

READ DOWN — **SOUTH AND EASTBOUND** — **THRU PLANE SERVICE** — **NORTH AND WESTBOUND** — READ UP

DC-4 901	DC-4 903	CV-240 968	EQUIPMENT / FLIGHT NUMBERS	DC-4 904	DC-4 902	CV-240 963
AM	PM	PM		PM	PM	PM
7 00		♦12 30	Lv. DENVER (MST) Ar		9 03	10 07
7 30			Ar. Colorado Springs " Lv		8 35	9 40
♦7 40			Lv. Colorado Springs (MST) Ar		8 25	9 30
10 20			Ar. Amarillo (CST) Lv		7 45	
10 40			Lv. Amarillo " Ar		7 21	
11 57			Ar. Oklahoma City " Lv		* 6 00	
♦12 12			Lv. Oklahoma City " Ar		5 38	
12 58			Ar. Tulsa " Lv		4 50	
1 13			Lv. Tulsa " Ar		4 35	
		3 45	Ar. KANSAS CITY " Lv			7 50
	2 55	4 05	Lv. KANSAS CITY " Ar	2 13		7 25
	4 05	5 10	Ar. ST. LOUIS " Lv	12 53		♦6 15
	* 4 25		Lv. ST. LOUIS " Ar	12 33		
1 56			Ar. Fort Smith " Lv		3 51	
2 11			Lv. Fort Smith " Ar		3 36	
3 01			Ar. Little Rock " Lv		2 46	
3 21			Lv. Little Rock " Ar		2 26	
4 12			Ar. MEMPHIS " Lv		1 35	
4 32			Lv. MEMPHIS " Ar		1 12	
* 5 49			Ar. Birmingham (CST) Lv		♦11 55	
7 55	7 57		Ar. Atlanta (EST) Lv	♦10 42	11 50	
	10 31		Ar. St. Petersburg/Clearwater " Lv	8 17		
9 48			Ar. Jacksonville " Lv		9 55	
11 59	11 57		Ar. MIAMI (EST) Lv	♦6 50	♦7 40	
PM	PM	PM		AM	AM	PM

Lv—Leave.
AM—Light Face Type.
*—Complimentary meal.

Ar—Arrive.
PM—Bold Face Type.
♦—Snack service.

The aircraft shown to be used on schedules is subject to substitution of other aircraft as availability and service requirements may demand.

All flites operate daily. U. S. Mail carried on all flites.
CST—Central Standard Time. EST—Eastern Standard Time.
MST—Mountain Standard Time.

Domestic Connecting Schedules

EASTERN POINTS AND SOUTHWESTERN POINTS — MEXICO

READ DOWN / READ UP

TWA 37	UAL 605	UAL 615	AA 715	UAL 645	UAL 633	UAL 627	AA 17	UAL 643	CAP 415	TWA 17	CAP 925	Connecting Carrier	AA 28	UAL 402	TWA 420	UAL 632	UAL 628	TWA 36	UAL 640	CAP 442	TWA 92	UAL 716	CAP 412	UAL 706	UAL 614
PM	PM	PM	AM	AM	AM	AM	AM	PM	PM	PM	PM		PM		PM	PM	PM	PM	PM	PM	AM	AM	PM	AM	PM
9 45	9 00	6 15			5 50	8 00						Lv Boston Ar			8 35	11 20									3 05
		10 30		8 30		12 05	11 00	12 30	12 15	4 00	5 50	Lv NEW YORK-NEWARK Ar	5 50	6 35		7 40	7 50	10 10	10 25		5 05	2 45	2 19	11 55	11 25
		7 30			9 50			3 05	3 45			Lv WASHINGTON Ar											12 30		
12 05	11 20	11 10	7 47	10 20	10 05	12 45	1 20	3 45	4 10	6 20	6 30	Lv Cleveland Ar	2 00	2 00	2 35	5 15	4 00	6 20	7 00	8 56 / 6 40	1 15	10 55	11 31 / 9 15	8 00	9 00
												Lv Detroit Ar													
	25		31		51	55		61			41	Braniff Airways	20				30	32			52	50		60	
	1 50		8 15		11 20	2 25		4 40			7 10	Lv CHICAGO Ar	12 55				3 25	5 25			12 25	10 10		7 15	
	3 40		10 05		1 35						9 00	Ar Kansas City Lv	11 15					3 45			10 45			5 10	
	4 00		10 25		1 55						9 20	Lv Kansas City Ar	11 00					3 30			10 25			4 55	
	5 15		11 40		3 15						10 35	Lv Wichita Lv						2 35			9 30			3 55	
	6 20		12 45		4 30						11 40	Lv Oklahoma City Lv						1 35			8 30			2 45	
	7 20		1 45		5 35	5 45		8 00			12 40	Ar DALLAS Lv	9 05				12 15	12 25			7 20	7 00		1 30	
21	25-11	35	31	AA 153	51	55		61	65		AA 157	Braniff Airways	20	24			30	32				50	54	60	64
8 05	7 50	2 30	2 25	6 00	6 05	6 10		8 30	8 25		3 55	Lv DALLAS Ar	8 40	8 40			11 50	12 00				6 35	6 23	1 01	12 55
	9 00		3 35			7 20		9 40				Ar FORT WORTH Lv	7 30				10 40					5 25			11 00
9 15		3 58			7 33				10 40			Ar HOUSTON Lv		7 00				10 55					5 00	11 20	
	10 35								12 00			Ar SAN ANTONIO Lv	6 00					9 25						10 05	
				11 40							7 55	Ar Corpus Christi Lv													
												Ar MEXICO CITY Lv													
AM	AM	PM	PM	PM	PM	PM	PM	PM	PM	PM	AM		AM	AM	PM	PM	AM	AM		PM	PM	PM	PM	PM	PM

PACIFIC COAST — ROCKY MOUNTAINS AND OKLAHOMA — TEXAS — MEXICO

READ DOWN / READ UP

AA 900	AA 910	AA 908	UAL 604	UAL 630	TWA 6			AA 902	UAL 612		UAL 636	Connecting Carrier	AA 111	UAL 645			AA 911	UAL 629	UAL 611		AA 901-7	UAL 611	UAL 635		
AM	PM	PM	PM	PM	PM			AM	AM		AM		PM	PM			PM	PM	AM		PM	AM	AM		
			8 15						7 25		9 00	Lv SEATTLE Ar						11 20							
	8 40	10 55	9 35	9 25	11 50				8 45		10 15	Lv Portland Ar		6 00				10 00					5 25 / 4 10		
12 20		12 01						7 55				Lv SAN FRANCISCO Ar					8 00		4 30			4 30			
	12 45				3 20							Lv LOS ANGELES Ar	1 25								9 15				
	3 20							12 45				Lv San Diego Ar									10 35				
												Lv Phoenix Ar					5 40				9 40				
			2 25	2 20					1 35		4 50	Lv El Paso Ar	10 55				2 55								
												Ar DENVER Lv		2 20				6 25	11 25			11 25	12 35		
				15	35	901			65		45	Braniff Airways		24	26			34	902	44			54		
				3 25		7 00			2 35		5 45	Lv DENVER Ar		12 33				4 26	9 03				10 55		
				6 45	10 50	11 40					9 10	Lv Amarillo Ar			12 05			3 25	7 21	7 17			9 40		
						11 57			6 35			Ar OKLAHOMA CITY Lv		10 30	12 35				6 00						
						12 58						Ar Tulsa Lv			9 25				4 50						
				9 00							11 17	Lv Fort Worth Lv						12 57					7 20		
7 05	6 35	6 31		9 30	1 30			4 00	8 05		11 44	Ar DALLAS Lv	9 30	9 15			1 30	12 30		4 50	6 05		6 50		
25-11	21			15	35	AA 153		51-53	65	61		Braniff Airways	20	24			32	34		44	48	50	54	AA 158	78
7 50	8 05			9 55	2 30	6 00		6 05	8 25	8 30		Lv DALLAS Ar	8 40	8 40			12 00	11 50		4 20	5 00	6 35	6 23	3 50	9 30
	9 15			12 05	3 58			7 33	10 40	9 40		Ar SAN ANTONIO Lv	7 30	7 00			10 55	10 10		2 10		5 25	5 00		8 20
9 00					d 3 35							Ar HOUSTON Lv									3 25				6 10
10 35					5 15			9 15	12 00			Ar Corpus Christi Lv	6 00					8 50			1 55				
						11 40						Ar MEXICO CITY Lv									P10 30			10 40	
AM	AM	AM	PM	PM	PM	PM		PM	PM	PM			AM	AM	PM		AM	AM		AM	PM	PM	PM	PM	PM

MINNEAPOLIS-ST. PAUL — CHICAGO — ST. LOUIS — DES MOINES — OMAHA TO WESTERN POINTS

READ DOWN / READ UP

395	351	171	31	197	197	357	175	963	319	319	BRANIFF AIRWAYS	318	318	192	192	20	300	350	968	318	318	176
AM	AM	AM	AM	PM	PM	PM	PM	PM	PM	PM		AM	AM	PM	PM	PM	PM	AM	PM	AM	AM	AM
7 20	10 00			2 30	2 30	1 35	5 40		9 00	9 00	Lv. MINNEAPOLIS-ST.PAUL (CST) Ar	11 18	11 18	5 31	5 31		8 03	1 47		11 18	11 18	
			8 15								Lv. CHICAGO " Ar					12 55						
		10 00				3 48	7 51	6 15			Lv. ST. LOUIS " Ar								5 10			
8 48				4 15						10 20	Ar. DES MOINES " Lv											9 10
	11 55	11 10	10 05		5 36	4 43	9 01	7 25	11 33		Ar. OMAHA " Lv	9 58		3 46				11 26				
											Ar. KANSAS CITY (CST) Lv		8 45		2 25	11 15	5 30		4 05	8 45	8 45	8 00

UAL 639	TWA 1	CAL 69	CAL 69	UAL 607	TWA 59	TWA 87	TWA 11	CAL 963	TWA 7	UAL 603	CONNECTING CARRIER	UAL 300	TWA 10	UAL 606	TWA 6	CAL 60	TWA 2	UAL 636	CAL 968	TWA 220	TWA 58	TWA 220
											Lv. DES MOINES (CST) Ar											
9 45				5 20						10 45	Lv. OMAHA " Ar	9 25		3 15				8 15				
	12 40	12 10	12 10		7 00	5 30	11 50	7 50	2 55		Lv. KANSAS CITY (CST) Ar		6 40		11 45	10 55	3 30		3 45	6 05	6 10	6 05
10 55		1 50	1 50	6 30				10 07		11 55	Ar. DENVER (MST) Lv	6 20		12 20		7 00		5 20	12 30			
1 40				11 05							Ar. SALT LAKE CITY " Lv							2 55				
						10 35					Ar. PHOENIX (MST) Lv				3 20					12 15		12 15
	4 40			9 50	11 00	11 40	3 50		11 20	4 35	Ar. LOS ANGELES (PST) Lv			7 25	11 50		8 20			9 15	11 00	9 15
	6 50						6 00		2 40		Ar. SAN FRANCISCO " Lv		10 45		8 45							
5 05											Ar. PORTLAND " Lv							10 15				
6 25											Ar. SEATTLE (PST) Lv							9 00				
PM	PM	PM	PM	PM	PM	PM	AM	PM	PM	AM		AM	PM	AM	PM	AM	AM	AM	PM	PM	PM	PM

AA—American Airlines.
d—Via connecting flite at Dallas.
CAL—Continental Airlines.
CAP—Capital Airlines.
TWA—Trans World Airlines.
UAL—United Air Lines.
Local standard time is shown at all points.

Domestic Fares

BUY ROUND TRIP — 10% DISCOUNT ON RETURN TICKET — BUY ROUND TRIP

January 1, 1953 AND BETWEEN ➔	Amarillo	Austin Texas	Chicago	Corpus Christi	Dallas Ft. Worth	Denver	Des Moines	Houston	Kansas City	Little Rock	Lincoln	Longview	Lubbock	Memphis	Minneapolis St. Paul	New Orleans	Okla. City	Omaha	Rochester Minn.	San Antonio	Sioux City	St. Louis	Tulsa	Wichita	Wichita Falls
ABERDEEN, S. D.	$65.10	$79.55		$90.00	$67.55		$27.70	$77.60	$34.05		$26.30	$67.90			$15.85	$80.45	$56.45	$22.85	$20.10	$82.25	$17.35	$45.65	$48.60	$46.75	
AMARILLO, TEX.		32.80	$56.20	44.60	21.50	$24.70	42.80	37.40	31.05	$36.10	42.75		$7.00	$45.15	60.50	53.00	13.95	42.25	56.30	36.20	48.25		21.80	19.35	$13.20
AUSTIN, MINN.		68.75	19.00	79.20	56.75		11.50	66.80	23.25		23.00	57.10			7.00	69.15	45.65	19.55	2.75	71.45	14.05	29.45	37.80	35.95	
AUSTIN, TEX.	32.80		68.30	12.75	12.00	57.50	57.75	9.60	45.50		57.20	22.20	25.80		74.45		24.10	57.20	70.25	4.35	62.70	52.45	30.95	33.80	20.30
BISMARCK, N. D.	75.70	90.15		100.60	78.15		38.30	88.20	44.65		36.90	78.50			27.45	91.05	67.05	33.45	30.70	92.85	27.95	56.25	59.20	57.35	
BROWNSVILLE, TEX.	53.60	21.75	88.00	9.00	33.10	76.90	76.20	20.40	64.45		75.65	33.50	47.00		93.40		44.20	75.65	89.20	17.40	81.15	71.40	50.65	53.90	41.40
BURLINGTON, IOWA	44.10	58.55	13.40	69.50	46.55			57.10	13.05			47.40				60.35	35.45			61.25			28.10	25.75	
CHICAGO, ILL.	56.20	68.30		79.40	56.30		20.35	67.60	26.15			56.70	63.20				45.20		19.00	71.00	30.20		38.35	37.85	
CLINTON, IOWA	57.65	72.10	10.20	82.55	60.10		14.85	70.15	26.60		30.45	60.45			19.45	72.50	49.00	27.00	15.20	74.80	21.50	32.80	41.15	39.30	
COLORADO SPRINGS, COLO.	20.80	53.60		64.00	42.30	5.00		57.70		49.00		51.50	27.80	58.05		71.95	34.70			55.60			34.70		34.00
CORPUS CHRISTI, TEX.	44.60	12.75	79.40		24.10	67.90	68.20	12.40	56.45		67.65	25.50	38.00		85.40		35.20	67.65	81.20	8.40	73.15	64.45	42.65	44.90	32.40
DALLAS, TEX.	21.50	12.00	56.30	24.10		46.20	45.75	15.90	33.50		45.20		18.60		62.45		12.10	45.20	58.25	15.70	50.70	40.75	18.95	21.80	8.30
DENVER, COLO.	24.70	57.50		67.90	46.20			61.60		52.05		55.40	31.70	61.10		75.00	37.75			59.50			37.75		37.90
DES MOINES, IOWA	42.80	57.75	20.35	68.20	45.75			55.80	12.25			46.10			17.75	58.15	34.65		13.50	60.45	10.85	18.45	26.80	24.95	
DUBUQUE, IOWA	55.65	70.10	11.25	80.55	58.10		12.85	68.15	24.60		28.50	58.45			17.45	70.50	47.00	25.05	13.20	72.80	19.55	30.80	39.15	37.30	
FT. DODGE, IOWA			23.20				13.10		24.85		17.30				17.70			13.85	13.45		7.85	31.05			
FT. SMITH, ARK.	28.35		43.50		25.50	44.30	32.40		20.65	7.75	31.85		34.95	16.80	49.60	31.40	14.40	31.85	45.40		37.35	26.95	6.55		
FT. WORTH, TEX.	21.50	12.00	56.30	24.10	3.50	46.20	45.75	15.90	33.50		45.20		18.60		62.45		12.10	45.20	58.25	15.70	50.70	40.75	18.95	21.80	8.30
GALVESTON, TEX.	38.40	11.85	69.85	12.40	16.90	62.60	58.05	2.50	46.30		57.50	15.35	34.60		75.25		29.00	57.50	71.05	15.10	63.00	54.30	32.50	38.70	25.20
HOUSTON, TEX.	37.40	9.60	67.60	12.40	15.90	61.60	55.80		44.05		55.25	13.10	33.60		73.00		28.00	55.25	68.80	12.85	60.75	52.05	30.25	37.70	24.20
HURON, S. D.	60.05	74.50		84.95	62.50		22.65	72.55	29.00		21.25	62.85			14.45	75.40	51.40	17.80	18.70	77.20	12.30	40.60	43.55	41.70	
JOPLIN, MO	28.10	37.25	32.05	48.95	25.25	45.05	21.45	36.55	9.70	19.20	20.90	26.10	35.10		38.65	41.55	14.15	20.90	34.45	39.95	26.40	16.50	7.30		
KANSAS CITY, MO.	31.05	45.50	26.15	56.45	33.50		12.25	44.05			11.70	34.35			29.45	47.30	22.40	11.70	25.25	48.20	17.20	15.15	15.05	12.70	
LAREDO, TEX.	45.20	13.35	80.00		24.70	68.50	69.45	21.85	57.20		68.40	34.90	38.60		86.15		35.80	68.40	81.95	9.00	74.40	64.45	42.65	45.50	33.00
LITTLE ROCK, ARK.	36.10					52.05							39.20	9.05			22.15						14.30		
LINCOLN, NEB.	42.75	57.20		67.65	45.20			55.25	11.70			45.55			24.75	58.50	34.10	4.45	25.75	59.40	9.45	25.75	26.25	24.40	
LONGVIEW, TEX.		22.20	56.70	25.50		55.40	46.10	13.10	34.35		45.55				63.30			45.55	59.10	25.90	51.05	40.65	19.80		
LUBBOCK, TEX.	7.00	25.80	63.20	38.00	18.60	31.70		33.60		39.20			47.25				21.55			29.60		51.20	28.40		
MASON CITY, IOWA	51.60	66.05	19.00	76.50	54.05		8.80	64.10	20.55		20.30	54.40			9.45	66.45	42.95	16.85	5.20	68.75	11.35	26.75	35.10	33.25	
McALESTER, OKLA.	29.00		45.55	37.60		44.95	33.50	25.20	21.75		32.95	13.10			50.70	38.85		32.95	46.50		38.45	29.00	7.20		
MEMPHIS, TENN.	45.15				61.10					9.05			47.25				31.20						23.35		
MILWAUKEE, WIS.	63.15	73.25		85.35	61.25		20.35	76.15	32.60			66.45					55.00			76.95	30.20		47.15	45.30	
MINNEAPOLIS, MINN.	60.50	74.45		85.40	62.45		17.75	73.00	29.45		24.75	63.30				75.40	51.85	21.30	5.25	77.15	19.55	35.70	44.00	42.15	
MINOT, N. D.	82.80	97.25	56.30	107.70	85.25		45.40	95.30	51.75		44.00	85.60			33.05	98.15	74.15	40.55	37.30	99.95	35.05	63.35	66.30	64.45	
MITCHELL, S. D.	58.30	72.75	40.25	83.20	60.75		20.90	70.80	27.25		19.50	61.10			14.45	74.05	49.65	16.05	18.70	75.45	10.55	38.85	41.80	39.95	
MOLINE, ILL.	47.50	61.95	10.00	72.90	49.95			60.50	16.45			50.80					38.85			64.65			31.50	29.15	
MUSKOGEE, OKLA.	24.70		41.25	41.40	21.85	40.65	29.70	32.65	17.95	11.40	29.15	16.90	31.30	20.45	46.90	35.05	10.75	29.15	42.70		34.65	25.20	2.90		
NEW ORLEANS, LA.	53.00					75.00	58.15		47.30		58.50				75.40		42.60	58.50	71.15		64.00	55.05	37.95		
NORFOLK, NEB.	48.25	62.70	34.40	73.15	50.70		15.05	60.75	17.20		9.45	51.05			21.30	64.00	39.60	6.00	22.30	65.40	4.70	28.80	31.75	29.90	
OKLAHOMA CITY, OKLA.	13.95	24.10	45.20	35.20	12.10	37.75	34.65	28.00	22.40	22.15	34.10		21.55	31.20	51.85	42.60		34.10	47.65	26.80	39.60	29.65	7.85	9.70	
OMAHA, NEB.	42.25	57.20		67.65	45.20			55.25	11.70		4.45	45.55			21.30	58.50	34.10		22.30	59.40	6.00	25.75	26.25	24.40	
OTTUMWA, IOWA	47.95	62.40	25.50	72.85	50.40		5.15	60.45	16.90			50.75			22.40	62.80	39.30		18.15	65.10	15.50	13.80	31.45	29.60	
PARIS, TEX.	35.10		51.65	31.50			39.60	19.10	27.85		39.05	7.00			56.80			39.05	52.60	31.95	44.55	35.10	13.30		
PONCA CITY, OKLA.	19.35	29.95	41.70	41.05	17.95		28.80	33.85	16.55		28.25				46.00		5.85	28.25	41.80	32.65	33.75	29.65		3.85	
QUINCY, ILL.							12.15		20.95		32.05	46.95			29.40			32.05	25.15		22.50	6.80	29.10		
ROCHESTER, MINN.	56.30	70.25	19.00	81.20	58.25		13.50	68.80	25.25		25.75	59.10			5.25	71.15	47.65	22.30		72.95	16.05	31.45	39.80	37.95	
ROCKFORD, ILL.	61.35	73.25	5.75	85.35	61.25		18.55	73.85	30.30		33.95	64.65			23.15		52.70	30.50	18.90	76.95	25.00		45.35	43.00	
SAN ANTONIO, TEX.	36.20	4.35	71.00	8.40	15.70	59.50	60.45	12.85	48.20		59.40	25.90	29.60		77.15		26.80	59.40	72.95		65.40	55.45	33.65	36.50	24.00
SHREVEPORT, LA.	35.40		53.00			57.60	45.15		33.40		44.60				62.35	18.60	25.00	44.60	58.10		50.10	37.45	20.35		
SIOUX CITY, IOWA	48.25	62.70	30.20	73.15	50.70		10.85	60.75	17.20		9.45	51.05			19.55	64.00	39.60	6.00	16.05	65.40		28.80	31.75	29.90	
SIOUX FALLS, S. D.	53.85	68.30	35.80	78.75	56.30		16.45	66.35	22.80		15.05	56.65			14.45	69.60	45.20	11.60	18.70	71.00	6.10	34.40	37.35	35.50	
ST. JOSEPH, MO.	34.80	49.25		59.70	37.25		15.50	47.30	3.75		8.45	37.60			29.25	50.55	26.15	8.45	28.50	51.95	13.95	17.90	18.30	16.45	
ST. LOUIS, MO.		52.45		64.45	40.75		18.45	52.05	15.15		25.75	40.65	51.20		35.70	55.05	29.65	25.75	31.45	55.45	26.80		22.80	26.85	
ST. PAUL, MINN.	60.50	74.95		85.40	62.45		17.75	73.00	29.45		24.75	63.30				75.40	51.85	21.30	5.25	77.15	19.55	35.70	44.00	42.15	
TEXARKANA, TEX.-ARK.	34.15		49.85			53.70	41.30		29.55		40.75				58.50	22.50	23.80	40.75	54.30		46.25	33.80	15.95		
TOPEKA, KAN.	27.65	43.10	29.80	54.20	31.10		16.90	43.05	4.65		16.35				34.10		19.00	16.35	29.90	45.80	21.85	18.80		9.30	
TULSA, OKLA.	21.80	30.95	38.35	42.65	18.95	37.75	26.80	30.25	15.05	14.30	26.25	19.80	28.40	23.35	44.00	37.95	7.85	26.25	39.80	33.65	31.75	22.80			
TYLER, TEX.			56.70	25.50			45.60	13.10	33.85		45.05	3.60			62.80			45.05	58.60	25.95	50.55	40.65	19.30		
WACO, TEX.	27.40	16.10	62.20	18.85	5.90	52.10	51.65	11.30	39.40		51.10		24.50		68.35		18.00	51.10	64.15	10.45	56.60	46.65	24.85	27.70	14.20
WATERLOO, IOWA	49.80	64.25	17.10	74.70	52.25		7.00	62.30	18.75		22.90	52.60			11.60	64.65	41.15	19.45	7.35	66.95	13.95	24.95	33.30	31.45	
WATERTOWN, S. D.	60.50	74.95	36.80	85.40	62.45		26.95	73.00	29.45		24.75	63.30			13.55	75.40	51.85	21.30	17.80	77.15	16.60	44.10	44.00	42.15	
WICHITA, KAN.	19.35	33.80	37.85	44.90	21.80		24.95	37.70	12.70		24.40				42.15		9.70	24.40	37.95	36.50	29.90	26.85			
WICHITA FALLS, TEX.	13.20	20.30		32.40	8.30	37.90		24.20												24.00					

15% U. S. Government Tax to be added to these fares in accordance with Section 302 of the U. S. Revenue Act of 1943, effective April 4, 1944. All fares and schedules shown herein are for information only, and are subject to change and correction without notice. Official Braniff Airways Fares are published in local and Joint Passenger Tariff No. PF-4, ATB, No. 12, C. A. B. No. 18, which is on file with the Civil Aeronautics Board and which is open for public inspection at any Braniff Airways Office. All Fares are from Airport to Airport, and apply via the most direct routing unless otherwise indicated.

Air Travel — Car Rental Plan

BRANIFF cooperates with three fine rental services to bring you an ideal plane-auto travel plan.

Rent a car in advance. You'll be met at the airport at your destination like a VIP and handed the keys to a smart, new car. Hertz, Avis and National will honor your Braniff Credit Card—no deposit, ask about it at any Braniff office.

HERTZ DRIVE-UR-SELF SYSTEM — NOW SERVING YOU IN OVER 500 CITIES

NATIONAL CAR RENTAL SYSTEM

Avis RENT A CAR

International Schedules

SOUTHBOUND

EQUIPMENT:	Convair	DC-6	DC-3	Convair	DC-6	DC-4		Convair	DC-6	DC-3	Convair	DC-6	DC-4
FLIGHT NUMBER:	45	41	175	319	25	15		45	41	175	319	25	15
	PM	PM	PM	PM	AM	AM	PM	PM	PM	PM	PM	AM	AM
MINNEAPOLIS-ST. PAUL (CST) (90°) Lv			5 40	9 00						5 40	9 00		
ROCHESTER " " Lv			♦ 6 24							♦ 6 24			
CHICAGO " " Lv		7 10			1 50				7 10			1 50	
KANSAS CITY " " Lv		9 20			4 00				9 20			4 00	
WICHITA (CST) (90°) Lv		10 35			5 15				10 35			5 15	
DENVER (MST) (105°) Lv	♦ 5 45					3 25		♦ 5 45					3 25
AMARILLO (CST) (90°) Lv	9 10					6 45		9 10					6 45
TULSA " " Lv													
OKLAHOMA CITY " " Lv		11 40			* 6 20				11 40			* 6 20	
DALLAS (CST) (90°) Ar	11 44	12 40			7 20	9 30		11 44	12 40			7 20	9 30
EQUIPMENT:		DC-4			DC-6	DC-6	DC-6		DC-4			DC-6	DC-6
FLIGHT NUMBER:		403			603	601	603		403			603	605
DAY:		Mon.			Tues.	Wed.	Thur.		Fri.			Sat.	Sun.
DALLAS (CST) (90°) Lv		♦ 7 00			*12 35	*12 35	*12 35		♦ 7 00			*12 35	*12 35
HOUSTON " " Ar		♦ 8 20			1 45	1 45	1 45		♦ 8 20			1 45	1 45
HOUSTON (CST) (90°) Lv		♦ 8 45			2 15	2 15	2 15		♦ 8 45			2 15	2 15
MIAMI # (EST) (75°) Ar		2 25			6 55	D 6 55	6 55		2 25			6 55	D 6 55
MIAMI # " " Lv		3 20			* 8 00	8 00	* 8 00		3 20			* 8 00	8 00
HAVANA " " Ar		4 35				8 58			4 35				8 58
HAVANA " " Lv		♦ 5 10				9 40			♦ 5 10				9 40
		El Intercontinental Tourist Liner.				Thurs.	Fri.		El Intercontinental Tourist Liner.				Mon.
PANAMA CITY-BALBOA+ " " Ar		9 54			Wed. 12 37	1 50	12 37		9 54			Sun. 12 37	1 50
PANAMA CITY-BALBOA+ " " Lv		10 35			* 1 20	2 30	* 1 20		10 35			* 1 20	2 30
		Tues.							Sat.				
GUAYAQUIL " " Ar		2 25				5 35			2 25				5 35
GUAYAQUIL " " Lv		♦ 2 55				* 6 05			♦ 2 55				* 6 05
LIMA " " Ar		6 50			7 10	9 10	7 10		6 50			7 10	9 10
		El Interconti-nental Tourist Liner.			El Conquistador.	El Conquistador.	El Conquistador.		El Interconti-nental Tourist Liner.			El Conquistador.	El Conquistador.
LIMA (EST) (75°) Ar		♦ 7 30			* 8 00	*10 00	* 8 00		♦ 7 30			* 8 00	*10 00
LA PAZ (60°) Ar		12 10							12 10				
LA PAZ " " Lv		12 40							12 40				
ASUNCION " " Ar		6 15							6 15				
ASUNCION (60°) Lv		♦ 6 55							♦ 6 55				
SAO PAULO (45°) Ar					7 00		7 00					7 00	
SAO PAULO ‡ " " Lv					7 50		7 50					7 50	
RIO de JANEIRO ‡ " " Ar					9 00		9 00					9 00	
BUENOS AIRES (45°) Ar		11 13				9 15			11 13				9 00
	AM	PM	PM		PM	PM	PM	AM	PM	PM		PM	PM	AM

NORTHBOUND

EQUIPMENT:		DC-6	DC-6			DC-4			DC-6	DC-6	DC-6		DC-4
FLIGHT NUMBER:		604	600			400			600	602	600		400
DAY:		Mon.	Tues.			Wed.			Thur.	Fri.	Sat.		Sun.
	PM	AM	AM	PM	PM	AM	PM	PM	AM	AM	AM	PM	AM	PM
BUENOS AIRES (45°) Lv						♦ 7 00							♦ 7 00	
RIO de JANERIO ‡ " " Lv		7 40	9 10						9 10	* 9 20	9 10			
SAO PAULO ‡ " " Ar		8 50	10 20						10 20		10 20			
SAO PAULO (45°) Lv		* 9 40	*11 10						*11 10		*11 10			
ASUNCION (60°) Ar						9 18							9 18	
ASUNCION " Lv						♦ 9 58							♦ 9 58	
LA PAZ " Ar						2 58							2 58	
LA PAZ (60°) Lv						3 30							3 30	
LIMA (EST) (75°) Ar		4 55	6 25			6 10			6 25		625		6 10	
		El Conquistador.	El Conquistador.			El Interconti-nental Tourist Liner.			El Conquistador.		El Conquistador.		El Interconti-nental Tourist Liner.	
LIMA " " Lv		* 5 35	* 7 15			♦ 6 50			* 7 15	* 5 35	* 7 15		♦ 6 50	
GUAYAQUIL " " Ar		8 30				10 45				8 30			10 45	
GUAYAQUIL " " Lv		9 00				11 15				9 00			11 15	
		Tues.	Wed.			Thur.			Fri.	Sat.	Sun.		Mon.	
PANAMA CITY-BALBOA+ " " Ar		12 05	1 05			3 05			1 05	12 05.	1 05		3 05	
PANAMA CITY-BALBOA+ " " Lv		12 45	1 45			♦ 3 50			1 45	12 45	1 45		♦ 3 50	
HAVANA " " Ar		4 50			Convair 396	8 25				4 50		Convair 396	8 25	
HAVANA " " Lv		5 20				8 55				5 20			8 55	
MIAMI # " " Ar		6 18	6 17			10 10			6 17	6 18	6 17		10 10	
MIAMI # (EST) (75°) Lv		* 7 30	* 7 30			♦11 10			* 7 30	* 7 30	* 7 30		♦11 10	
HOUSTON (CST) (90°) Ar		10 10	10 10			2 40			10 10	10 10	10 10		2 40	
HOUSTON " Lv		10 30	10 30		4 25	3 00			10 30	10 30	10 30	4 25	3 00	
DALLAS (CST) (90°) Ar		11 40	11 40			4 18			11 40	11 40	11 40		4 18	
EQUIPMENT:	Convair	DC-6	DC-6	Convair		DC-6	DC-4	Convair	DC-6	DC-6	Convair		DC-6	DC-4
FLIGHT NUMBER:	34	30	32	300		50-52	44-902	34	30	32	300		50-52	44-902
DALLAS (CST) (90°) Lv	♦12 30	*12 55	*12 25			* 7 00	4 50	♦12 30	*12 15	*12 25			* 7 00	4 50
OKLAHOMA CITY " " Ar			1 20			8 15				1 20			8 15	
TULSA " " Ar					* 6 29							* 6 29		
AMARILLO (CST) (90°) Ar	3 05						7 17	3 05						7 17
DENVER (MST) (105°) Ar	4 26						9 03	4 26						9 03
WICHITA (CST) (90°) Ar			2 20			9 15				2 20			9 15	
KANSAS CITY " " Ar			3 30		7 53	10 25				3 30		7 53	10 25	
CHICAGO " " Ar		3 25	5 25			10 10			3 25	5 25			10 10	
ROCHESTER " " Ar					10 53							10 53		
MINNEAPOLIS-ST. PAUL (CST) (90°) Ar				8 03	11 21						8 03	11 21		
	PM	PM	PM	PM	PM	PM	PM	PM	PM	PM	PM	PM	PM	PM

Lv—Leave. Ar—Arrive.
AM—Light Face Type. PM—Bold Face Type.
*—Complimentary meal. +—Tocumen Airport serves Panama, R. P. and Balboa, Cristobal, Ancon, C. Z.
‡—No local Traffic carried between Rio de Janeiro and Sao Paulo.
All Flites daily except as noted. ♦—Snack Service on tourist flights available at a nominal charge.
Berth accommodations available at extra charge on all "EL CONQUISTADOR" flights.
D—Full course dinner served at Miami to through passengers while on ground.
#—No local Traffic carried between Miami and Havana or Dallas/Houston and Miami.

International Connecting Schedules

PRINCIPAL EASTERN POINTS AND LATIN AMERICA

Read Down — Read Up

EAL ★709 Daily	NAL ^908 Daily	EAL ★605-★615 Daily	NAL ^411 Daily	EAL ★601 Daily	NAL ^401 Daily	NAL ^405 Daily	EAL ★107 Daily	EAL ★701 Daily	Connecting Carrier	EAL ★610 Daily	NAL ^400 Daily	EAL ★602 Daily	NAL ^907 Daily	EAL ★104-★706 Daily	NAL ^406 Daily	EAL ★702 Daily	EAL-★512 Daily
		7 30							Lv..BOSTON (EST) Ar								9 55
		9 30	10 00	2 00	2 45				Lv..NEW YORK (EST) Ar		12 30	2 30			3 15		8 34
							7 45		Lv..†MINNEAPOLIS-ST.PAUL (CST) Ar			12 30		5 01			
							10 00		Lv..CHICAGO (CST) Ar					1 40			
								8 35	Lv..DETROIT (EST) Ar					2 20			
9 15								9 35	Lv..CLEVELAND " Ar					1 15		10 30	
10 20									Lv..PITTSBURGH " Ar							9 30	
		10 20				11 55			Lv..WASHINGTON, D.C. (EST) Ar								
	9 15								Lv..NEW ORLEANS (CST) Ar	1 45			10 45				
	12 25								Lv..TAMPA (EST) Ar				9 20				3 24
2 20	1 24	1 57	2 30	6 00	6 45	3 20	3 10	4 35	Ar..MIAMI " Lv	10 20	8 30	8 30	8 20	9 00	11 15	2 30	2 25
	♦403 Mo.	^603 We.-Su.	♦403 Fr.		^603 Tu-Th-Sa	^601 We.	^605 Su.		BRANIFF AIRWAYS		^604 Tu.	^600 We-Fr-Su	^602 Sa.		♦400 Th.	^600 Tu.-Sa.	♦400 Mo.
	3 20		3 20		* 8 00	8 00	8 00		Lv..MIAMI# (EST) (75°) Ar		6 18	6 17	6 18		10 10		10 10
	4 35		4 35			8 58	8 58		Ar..HAVANA " Lv		5 20		5 20		8 55		8 55
	♦ 5 10		♦ 5 10			9 40	9 40		Lv..HAVANA " Ar		4 50		4 50		8 25		8 25
	9 54		9 54		12 37	1 50	1 50		Ar..PANAMA CITY/BALBOA, C.Z.+ Lv		12 45	1 45	12 45		♦ 3 50		♦ 3 50
	10 35		10 35		* 1 20	2 30	2 30		Lv..PANAMA CITY/BALBOA, C.Z.+ Ar		12 05	1 05	12 05		3 05		3 05
	Tu.		Sa.		We-Fr-Su	Th.	Mo.				Tu	We-Fr-Su	Sa.		Th.		Mo.
	2 25		2 25			5 35	5 35		Ar..GUAYAQUIL " Lv		9 00		9 00		11 15		11 15
	♦ 2 55		♦ 2 55			* 6 05	* 6 05		Lv..GUAYAQUIL " Ar		8 30		8 30		10 45		10 45
	6 50		6 50		7 10	9 10	9 10		Ar..LIMA " Lv		* 5 35	* 7 15	* 5 35		♦ 6 50		♦ 6 50
	♦ 7 30	* 8 00	♦ 7 30		* 8 00	*10 00	*10 00		Lv..LIMA (75°) Ar		4 55	6 25	4 55		6 10	6 25	6 10
	12 40		12 40						Lv..LA PAZ (60°) Lv						3 30		3 30
	6 15		6 15						Ar..ASUNCION " Lv						♦ 9 58		♦ 9 58
	♦ 6 55		♦ 6 55						Lv..ASUNCION (60°) Ar						9 18		9 18
		7 00			7 00		9 00		Ar..SAO PAULO (45°) Lv		* 9 40	*11 10				*11 10	
	Tourist	7 50	Tourist		7 50		9 50		Lv..SAO PAULO‡ " Ar		8 50	10 20			Tourist	10 20	Tourist
	Liner	9 00	Liner		9 00		11 00		Ar..RIO de JANEIRO‡ " Lv		7 40	9 10			Liner	9 10	Liner
	11 13		11 13			9 15			Ar..MONTEVIDEO* " Lv								
	PM Tu.	PM We.-Su.	PM Sa.		PM We-Fr-Su	PM Th.	PM Mo.		Ar..BUENOS AIRES (45°) Lv				* 9 20 Fr. AM		♦ 7 00 AM We	AM Tu.-Sa.	♦ 7 00 AM Su.
											AM Mo.	AM Tu-Th-Sa					

PRINCIPAL WESTERN POINTS AND LATIN AMERICA

Read Down — Read Up

	AA ^9-^908 Daily	AA ^910 Daily			UAL ^630 Daily	UAL ^604 Daily	AA ^900 ^908 Daily	AA ^910 Daily	Connecting Carrier	UAL ^629 Daily	AA ^43 Daily	AA ^911 Daily	AA ^907 Daily	UAL ^611 Daily	UAL ^635 Daily	AA ^917 Daily	AA ^7-^9 Daily
		8 40			9 25			8 40	Lv..SAN FRANCISCO (PST) Ar		6 00	8 00		4 30		11 05	
	11 45						12 20		Lv..LOS ANGELES " Ar				5 10				9 10
	12 01						12 01		Lv..SAN DIEGO " Ar								10 35
						8 15			Lv..SEATTLE " Ar	11 20					5 25		
						9 35			Lv..PORTLAND (PST) Ar	10 00					4 10		
		12 45						12 45	Lv..PHOENIX (MST) Ar			5 40					9 40
					2 20	2 25			Ar..DENVER (MST) Lv	6 25				11 25	12 35		
						BNF *15 Daily			BRANIFF AIRWAYS	BNF 34 Daily					BNF ◊44-*902 Daily		
						3 25			Lv..DENVER (MST) Ar	4 26					9 03		
						* 6 45			Lv..AMARILLO (CST) Ar	3 05					7 17		
	6 31	6 35				9 30	7 05	6 35	Ar..DALLAS (CST) Lv	♦12 30	1 30	1 30	1 25		♦ 4 50	6 00	6 00
	♦403 Mo.	^603 We.-Su.	♦403 Fr.			^603 Tu-Th-Sa	^601 We.	^605 Su.	BRANIFF AIRWAYS		^604 Tu.	^600 We-Fr-Su	^602 Sa.		♦400 Th.	^600 Tu.-Sa.	♦400 Mo.
	♦ 7 00		♦ 7 00			*12 35	*12 35	*12 35	Lv..DALLAS (CST) Ar	11 40	11 40	11 40		4 18		4 18	
	8 20		♦ 8 45			1 45	1 45	1 45	Ar..HOUSTON " Lv	10 30	10 30	10 30		3 00		3 00	
	♦ 8 45		2 25			2 15	2 15	2 15	Lv..HOUSTON (CST) Ar	10 10	10 10	10 10		2 40		2 40	
	2 25		3 20			6 55	D 6 55	D 6 55	Ar..MIAMI# (EST) (75°) Lv	* 7 30	* 7 30	* 7 30		♦11 10		♦11 10	
	3 20		4 35			* 8 00	8 00	8 00	Lv..MIAMI# " Ar	6 18	6 17	6 18		10 10		10 10	
	4 35		♦ 5 10				8 58	8 58	Ar..HAVANA " Lv	5 20		5 20		8 55		8 55	
	♦ 5 10		9 54				9 40	9 40	Lv..HAVANA " Ar	4 50		4 50		8 25		8 25	
	9 54		10 35			12 37	1 50	1 50	Ar..PANAMA CITY/BALBOA, C.Z.+ Lv	12 45	1 45	12 45		♦ 3 50		♦ 3 50	
	10 35		Sa.			* 1 20	2 30	2 30	Lv..PANAMA CITY/BALBOA, C.Z.+ Ar	12 05	1 05	12 05		3 05		3 05	
	Tu.		2 25			We-Fr-Su	Th.	Mo.		Tu	We-Fr-Su	Sa.		Th.		Mo.	
	2 25		♦ 2 55				5 35	5 35	Ar..GUAYAQUIL " Lv	9 00		9 00		11 15		11 15	
	♦ 2 55		6 50			7 10	* 6 05	* 6 05	Lv..GUAYAQUIL " Ar	8 30		8 30		10 45		10 45	
	6 50		♦ 7 30			9 10	9 10	9 10	Ar..LIMA " Lv	* 5 35	* 7 15	* 5 35		♦ 6 50		♦ 6 50	
	♦ 7 30	* 8 00	12 40			* 8 00	*10 00	*10 00	Lv..LIMA (75°) Ar	4 55	6 25	4 55		6 10	6 25	6 10	
	12 40		6 15						Lv..LA PAZ (60°) Lv					3 30		3 30	
	6 15		♦ 6 55						Ar..ASUNCION " Lv					♦ 9 58		♦ 9 58	
	♦ 6 55								Lv..ASUNCION (60°) Ar					9 18		9 18	
		7 00				7 00		9 00	Ar..SAO PAULO (45°) Lv	* 9 40	*11 10					*11 10	
	Tourist	7 50	Tourist			7 50		9 50	Lv..SAO PAULO‡ " Ar	8 50	10 20				Tourist	10 20	Tourist
	Liner	9 00	Liner			9 00		11 00	Ar..RIO de JANEIRO‡ " Lv	7 40	9 10				Liner	9 10	Liner
	11 13		11 13				9 15		Ar..MONTEVIDEO* " Lv								
	PM Tu.	PM We.-Su.	PM Sa.			PM We-Fr-Su	PM Th.	PM Mo.	Ar..BUENOS AIRES (45°) Lv				* 9 20 AM Fr.		♦ 7 00 AM We		♦ 7 00 AM Su.
										AM Mo	AM Tu-Th-Sa			PM	AM Tu.-Sa.		PM

+—Tocumen Airport serves Panama, R. P. and Balboa. Cristobal, Ancon, C. Z.
#—No local traffic carried between Miami and Havana or Dallas/Houston and Miami.
‡—No local traffic carried between Rio de Janeiro and Sao Paulo.
*—Connecting service to Montevideo is available via either Rio de Janeiro or Buenos Aires.
†—Via connection at Chicago with Northwest Airlines.

AA—American Airlines.
BNF—Braniff Airways.
CAP—Capital Airlines.
DAL—Delta Air Lines.
EAL—Eastern Air Lines.
NAL—National Airlines.
♦—Snack service (on tourist flights available at nominal charge.)
TWA—Trans World Airlines.
UAL—United Air Lines.
Local standard time is shown at all points.
*—Complimentary meal.
D—Full course dinner served at Miami to through passengers while on ground.
▲—DC-6.
●—DC-4.
♦—DC-4 (Tourist Liner).
◊—DC-3.
★—Constellation.
AM—Light Face Type.
PM—Bold Face Type.

International Fares

Any taxes imposed by Governmental Authority are in addition to fares shown below. All fares shown for information purposes only and are subject to correction and changes without notice. Fares shown in U. S. Currency.

AND ↓ / BETWEEN → (Effective November 1, 1952)		ASUNCION, PARAGUAY		BALBOA, CANAL ZONE		①BUENOS AIRES, ARGENTINA		GUAYAQUIL, ECUADOR		HAVANA, CUBA		LA PAZ, BOLIVIA		LIMA, PERU		MONTEVIDEO, URUGUAY		PANAMA CITY, R. OF PANAMA		RIO de JANEIRO, BRAZIL		SANTIAGO, CHILE		SAO PAULO, BRAZIL	
		One Way	Round Trip	One Way	Round Trip	One Way	Round Trip	One Way	Round Trip	One Way	Round Trip	One Way	Round Trip	One Way	Round Trip	One Way	Round Trip	One Way	Round Trip	One Way	Round Trip	One Way	Round Trip	One Way	Round Trip
ASUNCION, PARAGUAY	First Class	.....	.....	$402.00	$723.60	$ 50.00	$ 90.00	$291.00	$523.80	$452.00	$813.60	$116.00	$208.80	$193.00	$347.40	$ 67.00	$120.60	$402.00	$723.60	.....	.....	.....	.....	.....	.....
	Tourist Class	.....	.....	324.00	618.20	45.00	81.00	239.00	445.80	398.80	751.20	.....	.....	169.00	336.00	60.00	108.00	324.00	618.20	.....	.....	.....	.....	.....	.....
BALBOA, CANAL ZONE	First Class	$402.00	$723.60	.....	.....	407.00	732.60	124.00	223.20	105.00	189.00	286.00	514.80	209.00	376.20	416.00	748.80	.....	.....	$402.00	$723.60	$374.00	$673.20	$402.00	$723.60
	Tourist Class	324.00	618.20	.....	.....	324.00	618.20	93.00	167.40	88.00	160.00	233.80	420.80	157.00	282.20	339.00	645.20	.....	.....	350.00	629.60	281.00	519.20	350.00	629.60
BUENOS AIRES, ARGENTINA	First Class	50.00	90.00	407.00	732.60	.....	.....	318.00	572.40	502.00	903.60	150.00	270.00	220.00	396.00	17.00	30.60	407.00	732.60	.....	.....	.....	.....	.....	.....
	Tourist Class	45.00	81.00	324.00	618.20	.....	.....	239.00	450.80	398.80	751.20	.....	.....	169.00	336.00	15.00	27.00	324.00	618.20	.....	.....	.....	.....	.....	.....
CHICAGO, ILLINOIS	First Class	535.00	963.00	188.00	347.40	585.00	1053.00	312.00	570.60	116.00	208.80	474.00	862.20	397.00	723.60	585.00	1053.00	188.00	347.40	495.00	891.00	556.00	1014.60	495.00	891.00
	Tourist Class	468.00	875.90	148.00	266.40	468.00	875.90	241.00	433.80	93.80	168.80	381.80	687.20	305.00	548.60	468.00	896.60	148.00	266.40	408.10	734.60	429.00	785.60	408.10	734.60
DALLAS/FT. WORTH TEXAS	First Class	529.00	952.20	180.00	324.00	579.00	1042.20	304.00	547.20	91.70	169.50	466.00	838.80	389.00	700.20	568.00	1022.40	180.00	324.00	485.00	873.00	554.00	997.20	485.00	873.00
	Tourist Class	452.90	850.30	132.90	240.90	452.90	850.30	225.90	408.30	70.00	126.00	366.70	661.70	289.90	523.10	452.90	850.30	132.90	240.90	400.70	722.90	413.90	760.10	400.70	722.90
DENVER, COLORADO	First Class	561.00	1009.80	222.80	404.80	611.00	1099.80	339.00	610.20	132.00	249.50	501.00	901.80	424.00	763.20	604.00	1087.20	222.80	404.80	521.00	937.80	589.00	1060.20	521.00	937.80
	Tourist Class	493.10	918.10	174.00	320.30	493.10	918.10	264.40	476.00	108.60	198.50	405.10	729.40	328.10	590.80	493.10	918.10	174.00	320.30	441.80	802.30	452.10	827.90	441.80	802.30
DES MOINES, IOWA	First Class	547.30	986.30	200.70	365.30	597.30	1076.30	324.70	588.50	108.40	204.60	486.70	880.10	409.70	741.50	597.30	1076.30	200.70	365.30	507.30	914.30	574.70	1038.50	507.30	914.30
	Tourist Class	480.30	899.20	160.30	289.20	480.30	899.20	253.30	457.10	92.10	166.90	394.10	710.50	317.30	571.90	480.30	899.20	160.30	289.70	420.40	757.90	441.30	809.00	420.40	757.90
DETROIT, MICHIGAN	First Class	524.50	948.20	187.00	345.30	574.50	1038.10	311.00	568.50	.....	.....	473.00	860.10	396.00	721.50	569.00	1027.30	187.00	345.30	486.00	877.90	555.00	1007.50	486.00	877.90
	Tourist Class	468.00	875.90	148.00	266.40	468.00	875.90	241.00	433.80	.....	.....	381.80	687.20	305.00	548.60	468.00	869.60	148.00	266.40	408.10	734.60	429.00	785.60	408.10	734.60
GUAYAQUIL, EUCADOR	First Class	291.00	523.80	124.00	223.20	318.00	572.40	.....	.....	229.00	412.20	185.00	333.00	98.00	176.40	334.00	601.20	124.00	223.20	315.00	567.00	263.00	473.40	315.00	567.00
	Tourist Class	239.00	445.80	93.00	167.40	239.00	450.80	.....	.....	181.00	327.40	160.50	288.90	74.00	132.30	254.00	477.80	93.00	167.40	290.00	522.90	198.00	367.90	290.00	522.90
HAVANA, CUBA	First Class	452.00	813.60	105.00	189.00	502.00	903.60	229.00	412.20	.....	.....	391.00	703.80	344.00	565.20	498.00	896.40	105.00	189.00	415.00	747.00	479.00	862.20	415.00	747.00
	Tourist Class	398.80	751.20	88.00	160.00	398.80	751.20	181.00	327.40	.....	.....	321.80	580.80	245.00	442.20	398.80	751.20	88.00	160.00	365.00	657.00	359.80	661.00	365.00	657.00
HOUSTON, TEXAS	First Class	515.00	927.00	172.00	309.60	565.00	1017.00	296.00	532.80	80.00	143.20	458.00	824.40	381.00	685.80	563.00	1013.40	172.00	309.60	480.00	864.00	546.00	982.80	480.00	864.00
	Tourist Class	437.00	820.00	117.00	210.60	437.00	820.00	210.00	378.00	66.00	113.60	350.80	631.40	274.00	492.80	437.00	820.00	117.00	210.60	384.80	692.60	397.80	728.40	384.80	692.60
KANSAS CITY, MISSOURI	First Class	535.00	963.00	190.00	342.00	585.00	1053.00	314.00	565.20	102.00	183.60	476.00	856.80	399.00	718.20	578.00	1040.40	190.00	342.00	495.00	891.00	556.00	1014.60	495.00	891.00
	Tourist Class	468.00	875.90	148.00	266.40	468.00	875.90	241.00	433.80	79.80	143.60	381.80	687.20	305.00	548.60	468.00	869.60	148.00	266.40	408.10	734.60	429.00	785.60	408.10	734.60
LA PAZ, BOLIVIA	First Class	116.00	208.80	286.00	514.80	150.00	270.00	185.00	333.00	391.00	703.80	.....	.....	88.00	158.40	167.00	300.60	286.00	514.80	134.00	241.20	.....	.....	119.00	214.20
	Tourist Class	.....	.....	233.80	420.80	.....	.....	160.50	288.90	321.80	580.80	.....	.....	.....	.....	.....	.....	233.80	420.80	.....	.....	.....	.....	.....	.....
LIMA, PERU	First Class	193.00	347.40	209.00	376.20	220.00	396.00	98.00	176.40	314.00	565.20	88.00	158.40	.....	.....	237.00	426.60	209.00	376.20	217.00	390.60	.....	.....	217.00	390.60
	Tourist Class	169.00	336.00	157.00	282.20	169.00	336.00	74.00	132.30	245.00	442.20	.....	.....	.....	.....	184.00	363.00	157.00	282.20	.....	.....	.....	.....	.....	.....
LOS ANGELES, CALIFORNIA	First Class	595.00	1071.00	236.00	424.80	643.00	1157.40	360.00	648.00	168.00	314.20	522.00	939.60	445.00	801.00	643.00	1157.40	236.00	424.80	560.00	1008.00	610.00	1098.00	560.00	1008.00
	Tourist Class	521.80	981.20	201.80	371.80	521.80	981.20	294.80	539.20	142.10	263.30	435.60	792.60	358.80	654.00	521.80	981.20	201.80	371.80	469.60	853.80	482.80	891.00	469.60	853.80
MEXICO CITY, MEXICO	First Class	530.00	954.00	.....	.....	545.00	981.00	262.00	471.60	.....	.....	424.00	763.20	347.00	624.60	554.00	997.20	.....	.....	480.00	864.00	512.00	921.60	480.00	864.00
	Tourist Class	462.00	866.60	.....	.....	462.00	866.60	231.00	415.80	.....	.....	371.80	669.20	295.00	530.60	477.00	893.60	.....	.....	445.00	801.00	419.00	767.60	445.00	801.00
MIAMI, FLORIDA	First Class	460.00	828.00	110.00	198.00	510.00	918.00	234.00	421.20	.....	.....	396.00	712.80	319.00	574.20	507.00	912.60	110.00	198.00	425.00	765.00	484.00	871.20	425.00	765.00
	Tourist Class	407.00	769.00	93.00	169.00	407.00	769.00	186.00	336.40	.....	.....	326.80	589.80	250.00	451.20	407.00	769.00	93.00	169.00	370.00	666.00	364.00	670.00	370.00	666.00
MINNEAPOLIS/ST.PAUL MINNESOTA	First Class	558.30	1007.20	211.30	391.60	608.30	1097.20	335.30	614.80	119.30	225.50	497.30	906.40	420.30	767.80	608.30	1097.20	211.30	391.60	518.30	935.20	585.30	1064.80	518.30	935.20
	Tourist Class	491.30	920.10	171.30	310.60	491.30	920.10	264.30	478.00	109.30	199.60	405.10	731.40	328.30	592.80	491.30	920.10	171.30	310.60	431.40	778.80	452.30	829.90	431.40	778.80
MONTEVIDEO, URUGUAY	First Class	67.00	120.60	416.00	748.80	.....	.....	335.00	603.00	498.00	896.40	167.00	300.60	237.00	426.60	.....	.....	416.00	748.80	.....	.....	.....	.....	.....	.....
	Tourist Class	60.00	108.00	339.00	645.20	.....	.....	254.00	477.80	398.80	751.20	.....	.....	184.00	363.00	.....	.....	339.00	645.20	.....	.....	.....	.....	.....	.....
NEW ORLEANS, LOUISIANA	First Class	505.00	913.50	155.00	280.80	555.00	1003.50	279.00	504.00	.....	.....	441.00	795.60	364.00	657.00	552.00	998.10	155.00	280.80	470.00	850.50	529.00	954.00	470.00	850.50
	Tourist Class	437.00	820.00	117.00	210.60	437.00	820.00	210.00	378.00	.....	.....	350.80	631.40	273.80	492.80	437.00	820.00	117.00	210.60	384.80	692.60	397.80	728.40	384.80	692.60
NEW YORK, NEW YORK	First Class	499.00	898.20	179.00	335.80	549.00	988.20	303.00	559.00	.....	.....	460.00	828.00	388.00	712.00	543.00	977.40	179.00	335.80	460.00	828.00	542.00	975.60	460.00	828.00
	Tourist Class	450.00	855.00	137.00	257.00	450.00	855.00	230.00	424.40	.....	.....	370.80	677.80	294.00	539.20	443.00	841.70	137.00	257.00	382.00	710.60	408.00	758.00	382.00	710.60
OKLAHOMA CITY, OKLAHOMA	First Class	535.00	963.00	185.00	333.00	585.00	1053.00	309.00	556.20	97.10	183.20	471.00	847.80	394.00	709.20	573.00	1031.40	185.00	333.00	490.00	882.00	556.00	1014.60	490.00	882.00
	Tourist Class	458.20	862.40	138.20	252.90	458.20	862.40	231.20	420.30	74.80	134.60	371.90	673.70	295.20	535.10	458.20	862.40	138.20	252.90	408.10	734.60	419.20	772.10	408.10	734.60
PANAMA CITY, REP. OF PANAMA	First Class	402.00	723.60	.....	.....	407.00	732.60	124.00	223.20	105.00	189.00	286.00	514.80	209.00	376.20	416.00	748.80	.....	.....	402.00	723.60	374.00	673.20	402.00	723.60
	Tourist Class	324.00	618.20	.....	.....	324.00	618.20	93.00	167.40	88.00	160.00	233.80	420.80	157.00	282.20	339.00	645.20	.....	.....	350.00	629.60	281.00	519.20	350.00	629.60
RIO de JANEIRO, BRAZIL	First Class	.....	.....	402.00	723.60	.....	.....	315.00	567.00	415.00	747.00	134.00	241.20	217.00	390.60	.....	.....	402.00	723.60	.....	.....	.....	.....	.....	.....
	Tourist Class	.....	.....	350.00	629.60	.....	.....	290.00	522.90	365.00	657.00	.....	.....	.....	.....	.....	.....	350.00	629.60	.....	.....	.....	.....	.....	.....
ROCHESTER, MINNESOTA	First Class	554.00	999.10	207.00	383.50	604.00	1089.10	331.00	606.70	116.10	219.30	493.00	898.30	416.00	759.70	604.00	1089.10	207.00	383.50	513.00	925.20	581.00	1056.70	513.00	925.20
	Tourist Class	487.00	912.10	167.00	302.50	487.00	912.00	260.00	469.90	105.10	191.60	400.80	723.30	324.00	584.70	487.00	912.00	167.00	302.50	427.10	770.70	448.00	821.80	427.10	770.70
SAN ANTONIO, TEXAS	First Class	526.00	946.80	180.00	324.00	576.00	1036.80	304.00	547.20	92.90	167.70	466.00	838.80	389.00	700.20	571.00	1027.80	180.00	324.00	488.00	878.40	554.00	997.20	488.00	878.40
	Tourist Class	448.90	842.70	128.90	233.20	448.90	842.70	221.60	400.60	71.90	130.00	362.60	654.00	285.90	515.40	449.85	844.50	128.90	233.20	396.60	715.20	409.90	752.40	396.60	715.20
SAN FRANCISCO, CALIFORNIA	First Class	617.10	1112.90	258.10	466.70	665.10	1199.30	382.10	689.90	188.60	352.60	543.10	979.60	466.10	841.00	664.10	1197.40	258.10	466.70	581.10	1048.00	631.10	1138.00	581.10	1048.00
	Tourist Class	542.90	1021.20	222.00	410.10	542.00	1019.70	315.00	577.50	164.20	305.20	455.80	830.90	379.00	692.30	542.00	1019.70	222.00	410.10	489.80	892.10	503.00	929.30	489.80	892.10
SANTIAGO, CHILE	First Class	.....	.....	374.00	673.20	.....	.....	263.00	473.40	479.00	862.20	.....	.....	.....	.....	.....	.....	374.00	673.20	.....	.....	.....	.....	.....	.....
	Tourist Class	.....	.....	281.00	519.20	.....	.....	198.00	367.90	359.80	661.00	.....	.....	.....	.....	.....	.....	281.00	519.20	.....	.....	.....	.....	.....	.....
SAO PAULO, BRAZIL	First Class	.....	.....	402.00	723.60	.....	.....	315.00	567.00	415.00	747.00	119.00	214.20	217.00	390.60	.....	.....	402.00	723.60	.....	.....	.....	.....	.....	.....
	Tourist Class	.....	.....	350.00	629.60	.....	.....	290.00	522.90	365.00	657.00	.....	.....	.....	.....	.....	.....	350.00	629.60	.....	.....	.....	.....	.....	.....
SEATTLE, WASHINGTON	First Class	635.40	1151.10	297.20	546.10	685.40	1241.10	421.20	769.30	205.30	388.80	574.40	1041.20	497.40	902.60	677.40	1226.60	297.20	546.10	594.40	1077.20	662.40	1199.60	594.40	1077.20
	Tourist Class	566.50	1057.50	247.40	459.70	566.50	1057.50	337.70	615.40	182.00	337.90	478.50	868.80	401.50	730.20	566.50	1057.50	247.40	459.70	515.10	941.70	525.50	967.30	515.10	941.70
SIOUX CITY, IOWA	First Class	552.20	995.70	207.20	374.70	552.20	995.70	331.20	597.90	119.20	216.30	493.20	889.50	416.20	750.90	595.20	1073.10	207.20	374.70	512.20	923.70	581.20	1047.90	512.20	923.70
	Tourist Class	485.20	908.60	165.20	299.10	485.20	908.60	258.20	466.50	97.00	176.30	399.00	719.90	322.20	581.30	485.20	902.30	165.20	299.10	425.30	767.30	446.20	818.30	425.30	767.30
ST. LOUIS, MISSOURI	First Class	533.30	963.00	183.30	337.30	583.30	1053.00	307.30	558.40	.....	.....	468.20	850.00	391.20	711.40	578.00	1040.40	183.30	337.30	495.00	891.00	556.20	1008.40	495.00	891.00
	Tourist Class	468.00	875.90	157.20	287.00	468.00	875.90	247.80	449.80	.....	.....	388.50	703.20	311.80	564.60	468.00	875.90	157.20	287.00	416.50	749.70	435.80	801.70	416.50	749.70
TULSA, OKLAHOMA	First Class	535.00	963.00	185.00	333.00	585.00	1053.00	309.00	556.20	97.10	183.20	471.00	847.80	394.00	709.20	585.00	1053.00	185.00	333.00	490.00	882.00	556.00	1014.60	490.00	882.00
	Tourist Class	458.20	862.40	138.20	252.90	458.20	862.40	231.20	420.30	74.80	134.60	371.90	673.70	295.20	535.10	458.20	862.40	138.20	252.90	408.10	734.60	419.20	772.10	408.10	734.60
WASHINGTON, D. C.	First Class	499.00	898.20	167.00	311.40	549.00	988.20	291.00	534.60	.....	.....	452.00	826.20	376.00	687.60	543.00	977.40	167.00	311.40	460.00	828.00	542.00	975.60	460.00	828.00
	Tourist Class	450.00	855.00	132.80	248.60	450.00	855.00	225.80	416.00	.....	.....	366.60	669.40	289.80	530.80	450.00	845.60	132.80	248.60	382.00	710.60	403.80	749.60	382.00	710.60
WICHITA, KANSAS	First Class	535.00	963.00	190.00	342.00	585.00	1053.00	314.00	565.20	102.00	183.20	476.00	856.80	399.00	718.20	585.00	1053.00	190.00	342.00	495.00	891.00	556.00	1014.60	495.00	891.00
	Tourist Class	468.00	875.90	146.90	266.40	467.00	875.90	240.00	433.80	79.80	143.60	380.70	687.20	303.90	548.60	468.00	875.90	146.90	266.40	408.10	734.60	427.90	785.60	408.10	734.60

Fares quoted above are for passage from airport to airport and apply via the most direct routing unless otherwise specified.

① Fares between Buenos Aires and the U. S. A. and Cuba allow routing direct or via Rio de Janeiro, Sao Paulo via Braniff Airways and connecting carriers.

Passenger Information

AIRPLANES: U. S. Schedules on pages 4, 5, 6, 7, 8 and 9 shown in blue on red background are operated with 52-passenger DC-6 Braniff Skyliners. Schedules shown in red on white background are operated with 48-passenger DC-4 Skyliners. Schedules shown in blue on blue background are operated with 40 or 44 passenger Convairliners. All other schedules are operated with 21 or 24-passenger DC-3 Skyliners. International schedules on page 12 are operated with DC-6 De Luxe Skysleepers on "EL CONQUISTADOR" flights; DC-4 air-coaches on "EL INTER-CONTINENTAL" flights.

HOURS OF ARRIVAL AND DEPARTURE: Time shown is local standard time. A.M. in light face, P.M. in dark face.

CHECK IN FOR FLIGHTS: Our passengers expect on-time performance. Therefore, to maintain our enviable on-time record, we reserve the right to cancel the reservation of any passenger who fails to present himself at the airport ticket office at least ten minutes prior to the scheduled departure time of a domestic flight, and at least 30 minutes before scheduled departure time of an international flight. Help us keep your flight on time. Check in early.

BAGGAGE INFORMATION: The free baggage allowance on all flights within the United States and Canada is 40 pounds. Baggage in excess of 40 pounds is charged for at the rate of ½ of 1% of the regular one-way fare per pound. International passengers are allowed 66 pounds and baggage in excess of this weight is charged for at the rate of ½ of 1 percent of the regular one-way fare per pound for the first 22 pounds and ¼ of 1% for all additional pounds.

Should baggage or personal property be lost, damaged or delayed in delivery, our liability is limited to $100 for each ticket, unless extra value charges are paid before departure, or when checking articles for temporary storage.

When you leave the airplane at your destination, please make certain that you remove your hand parcels, briefcase, camera, etc.

GROUND TRANSPORTATION: is provided at all stations served by Braniff by reliable operators not under the control of Braniff, at reasonable rates, and for information purposes only such rates prevailing on the effective date of this folder are shown on this page.

HOTEL RESERVATIONS: Any Braniff office will gladly arrange your hotel reservations in any city served by the airline.

MEAL SERVICE: Delicious complimentary meals are served aloft on flights at regular meal hours. In addition, liquids are available between meal hours. Meal service on Tourist flights is available at a nominal charge.

INSURANCE: Domestic airline trip insurance may be purchased from any Braniff Airways ticket office in the United States. The charge for a $5000 policy, good on any certified airline, is 25 cents.

For foreign travel, our insurance company extends its policies purchased in the United States over any portion of our foreign operations at comparable rates.

CHILDREN—DOMESTIC AND U.S.-CUBA SERVICE: (a) One child under 2 years not occupying a seat carried free with each accompanying adult passenger. (b) Children under 2 years occupying a seat, or over 2 years and under 12 years, are charged one-half adult fare. (c) Children under 5 years must be accompanied by a passenger at least 12 years old. Children between 5 and 8 may travel alone only with prior arrangements. *INTERNATIONAL:* One child under 2 years not occupying a seat carried with each accompanying adult passenger at 10% of adult fare. Children over 2 and under 12 years, a child under 2 occupying a seat, and more than one child accompanying a passenger are charged one-half fare. Children may travel alone only under certain conditions and with prior arrangement.

FAMILY FARES: On Monday, Tuesday and Wednesday your wife and children, 21 years of age and under, travel half fare when you buy one regular fare ticket to any point served by Braniff in the United States. Family half fares also apply on your family's return trip on Monday, Tuesday or Wednesday of any week, but you may return any day. Mother may buy a regular fare ticket and take the children at half fare even if father can't go. Family half fares also apply between domestic points and Havana, Cuba on Braniff international routes.

SCHEDULES AND FARES: All schedules and fares shown herein are for information only, and are subject to change and correction without notice. Official Braniff Airways, Inc., fares for passage between points within the U.S.A. are published in Local and Joint Passenger Tariff No. PF-4, A.T.B. No. 12, C.A.B. No. 18, Charles C. Hubbard, Jr., Agent, which is on file with the Civil Aeronautics Board. Official Braniff Airways, Inc., fares for passage between points in the U.S.A. and points in Cuba, the Canal Zone, Ecuador, Peru, Bolivia, Paraguay, Brazil and Argentina are published in Braniff Airways, Inc., International Local and Joint Passenger Tariff No. PF-1, C.A.B. No. 24, issued by Louis A. Person, and International Air Transport Association, Western Hemisphere Passenger Fares Tariff No. IPF-1A, C.A.B. No. 8, issued by W. D. Barrington, Agent, which are on file with the Civil Aeronautics Board in the U.S.A. and with the governments of the countries between which fares are published. These tariffs are open for public inspection at any Braniff Airways office. . . . Fares are for passage from airport to airport only, and apply via the most direct routing unless otherwise specified.

new 4-engine cargo service!



Now we're pleased to announce greatly expanded capacity daily (Monday through Friday) from Chicago to Dallas. In addition, C-47 CARGO PLANE feeder service from TWIN CITY points via OMAHA — connecting with the C-54 in KANSAS CITY. For complete details and new tariffs, call any Braniff office or write to Cargo Manager, Braniff International Airways, Love Field, Dallas, Texas.