CENTRAL AIRLINES

More Daily Flights

YOURS
"In Time"

CENTRAL AIRLINES

EFFECTIVE MAY 3, 1952

"Flying Your Way Every Day"

FIGURE IT OUT - IT ALL ADDS UP

FLY - Don't drive!



CENTRAL AIRLINES' 5-Day Round Trip $$$aves you Money—when your round trip via Central Airlines begins and ends during any five-day period. Next time, FLY—DON'T DRIVE—for you'll get there faster and you won't be car-weary. Yes, it all adds up to flying CENTRAL Airlines.



COMPLETE CENTRAL AIRLINES SCHEDULES

MANY MORE -- FREQUENT FLIGHTS

THE CENTRALAIREA

SOUTH & EAST BOUND — NORTH & WEST BOUND

Daily 31	Daily 1	Daily 24	Daily 33	Daily 3	Daily 33	Daily 3	Read Down	COMPLETE SCHEDULE EFFECTIVE MAY 3, 1952	Read Up	Daily 32	Daily 2	Daily 34	Daily 23	Daily 4
AM	AM	PM	PM	PM	PM	PM				PM	PM	PM	PM	PM
.....	8 40	.....	.....	5 50	.....	5 50	Lv	WICHITA, KANSAS*	Ar	.....	1 12	.....	.....	9 42
.....	9 01	.....	.....	6 11	.....	6 11	Ar	ARKANSAS CITY - WINFIELD, KANSAS	Lv	.....	12 52	.....	.....	9 22
.....	9 03	.....	.....	6 13	.....	6 13	Lv	ARKANSAS CITY - WINFIELD, KANSAS	Ar	.....	12 50	.....	.....	9 20
7 15		.....	4 10		4 10		Lv	AMARILLO, TEXAS*	Ar	2 56		11 16	.....	
7 37		.....	4 32		4 32		Ar	BORGER, TEXAS*	Lv	2 34		10 54	.....	
7 39		.....	4 34		4 34		Lv	BORGER, TEXAS*	Ar	2 32		10 52	.....	
7 57		.....	4 52		4 52		Ar	PAMPA, TEXAS	Lv	2 14		10 34	.....	
7 59		.....	4 54		4 54		Lv	PAMPA, TEXAS	Ar	2 12		10 32	.....	
8 40		.....	5 35		5 35		Ar	WOODWARD, OKLAHOMA	Lv	1 26		9 46	.....	
8 42		.....	5 37		5 37		Lv	WOODWARD, OKLAHOMA	Ar	1 24		9 44	.....	
9 22		.....	6 17		6 17		Ar	ENID, OKLAHOMA*	Lv	12 39		8 59	.....	
9 24		.....	6 19		6 19		Lv	ENID, OKLAHOMA*	Ar	12 37		8 57	.....	
9 45	9 21	.....	6 40	6 31	6 40	6 31	Ar	PONCA CITY, OKLAHOMA	Lv	12 16	12 35	8 36	.....	9 05
9 47	9 23	.....	6 42	6 33	6 42	6 33	Lv	PONCA CITY, OKLAHOMA	Ar	12 14	12 33	8 34	.....	9 03
	9 44	.....		6 54		6 54	Ar	ENID, OKLAHOMA*	Lv		12 12		.....	8 42
	9 46	.....		6 56		6 56	Lv	ENID, OKLAHOMA*	Ar		12 10		.....	8 40
10 17		.....	7 12		7 12		Ar	BARTLESVILLE, OKLAHOMA*	Lv	11 44		8 04	.....	
10 19		.....	7 14		7 14		Lv	BARTLESVILLE, OKLAHOMA*	Ar	11 42		8 02	.....	
10 41		.....	7 36		7 36		Ar	TULSA, OKLAHOMA*	Lv	11 20		7 40	.....	
11 16		.....	8 30		8 30		Lv	TULSA, OKLAHOMA*	Ar	10 42		7 17	.....	
11 36		.....	8 50		8 50		Ar	OKMULGEE, OKLAHOMA	Lv	10 22		6 57	.....	
11 38		.....	8 52		8 52		Lv	OKMULGEE, OKLAHOMA	Ar	10 20		6 55	.....	
12 02		.....	9 16		9 16		Ar	HOLDENVILLE, OKLAHOMA	Lv	9 56		6 31	.....	
12 04		.....	9 18		9 18		Lv	HOLDENVILLE, OKLAHOMA	Ar	9 54		6 29	.....	
	10 21	.....		7 31		7 31	Ar	OKLAHOMA CITY, OKLAHOMA*	Lv		11 40		.....	8 10
	10 35	.....		7 45		7 45	Lv	OKLAHOMA CITY, OKLAHOMA*	Ar		11 20		.....	8 00
	10 45	.....		7 55		7 55	Ar	NORMAN, OKLAHOMA*	Lv		11 10		.....	7 50
	10 47	.....		7 57		7 57	Lv	NORMAN, OKLAHOMA*	Ar		11 08		.....	7 48
	11 04	.....		8 14		8 14	Ar	SHAWNEE, OKLAHOMA	Lv		10 51		.....	7 31
	11 06	.....		8 16		8 16	Lv	SHAWNEE, OKLAHOMA	Ar		10 49		.....	7 29
12 19	11 28	.....	9 33	8 38	9 33	8 38	Ar	ADA, OKLAHOMA	Lv	9 39	10 29	6 14	.....	7 09
12 21	11 30	.....	9 35	8 40	9 35	8 40	Lv	ADA, OKLAHOMA	Ar	9 37	10 27	6 12	.....	7 07
12 44	11 53	.....	9 58	9 03	9 58	9 03	Ar	ARDMORE, OKLAHOMA	Lv	9 14	10 04	5 49	.....	6 44
12 46	11 55	.....	10 00	9 05	10 00	9 05	Lv	ARDMORE, OKLAHOMA	Ar	9 12	10 02	5 47	.....	6 42
1 12	12 21	.....	10 26	9 31			Ar	DURANT, OKLAHOMA	Lv	8 46	9 36	5 21	.....	6 16
1 14	12 23	.....	10 28	9 33			Lv	DURANT, OKLAHOMA	Ar	8 44	9 34	5 19	.....	6 14
							Lv	FORT WORTH, TEXAS*	Ar				6 30	
1 53	1 02	.....	11 07	10 12	10 50	9 55	Ar	DALLAS, TEXAS*	Lv	8 05	8 55	4 40	6 10	5 35
2 00		1 45	11 10	10 15	10 55	10 00	Lv	DALLAS, TEXAS*	Ar	7 40	8 45	4 00	5 26	5 25
2 20			11 30	10 35	11 15	10 20	Ar	FORT WORTH, TEXAS*	Lv	7 20	8 25	3 40		5 05
.....	.....	2 11	Effective		Discontinued		Ar	GREENVILLE, TEXAS	Lv	.....	.....	.....	5 00	.....
.....	.....	2 13					Lv	GREENVILLE, TEXAS	Ar	.....	.....	.....	4 58	.....
.....	.....	2 36	Approx.		Approx.		Ar	PARIS, TEXAS	Lv	.....	.....	.....	4 32	.....
.....	.....	2 38					Lv	PARIS, TEXAS	Ar	.....	.....	.....	4 30	.....
.....	.....	3 11					Ar	TEXARKANA, U.S.A.	Lv	.....	.....	.....	3 47	.....
PM	PM	PM	May 20 1952		May 20 1952					AM	AM	PM	PM	PM

*—Car Rental Service Available—Contact Station Agent for full information.

AM—Light Face. PM—Bold Face.

PASSENGER INFORMATION

RESERVATIONS may be made in advance. Passengers should be at the airport office at least 10 minutes before plane departure time.

BAGGAGE ALLOWANCE—40 pounds of baggage, including brief cases and hand luggage carried free on any trip. Charge for excess baggage is ½ of 1 per cent of one-way fare per pound. Minimum charge—25 cents.

CHILDREN'S FARES—A child under 2 years is carried free if he does not occupy a seat. Children between 2 and 12 pay ½ regular adult fare.

ALL FLIGHTS operated with 24 Passenger DC-3 equipment.

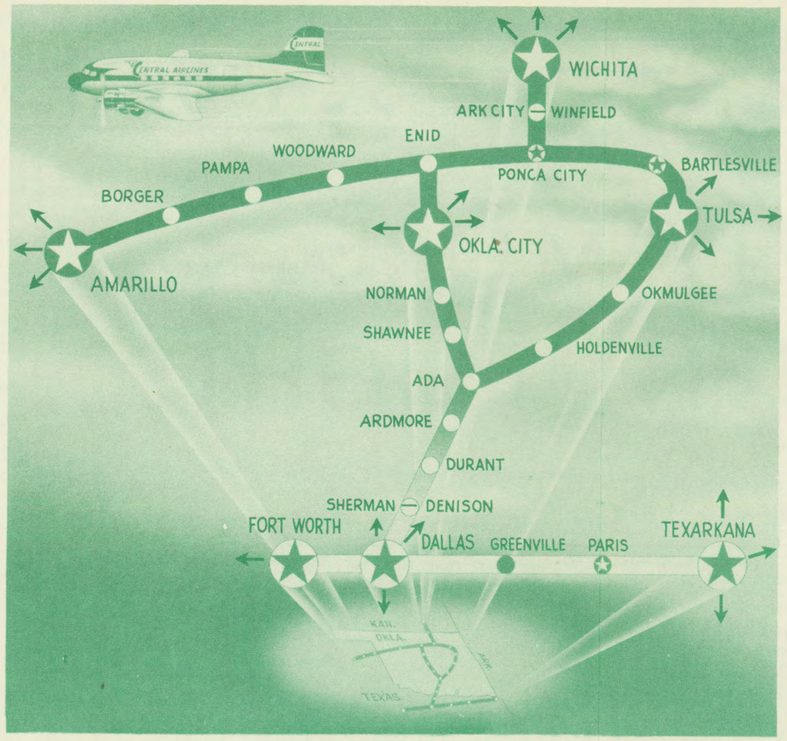

NOW!

8 FLIGHTS DAILY

Between--

FORT WORTH
DALLAS
DURANT
ARDMORE
ADA

CENTRAL AIRLINES FARES AND INFORMATION

FARES -- One Way (Light Face) -- Round Trip (Dark Face) -- FARES

BETWEEN / AND	ADA	AMARILLO	ARDMORE	ARKANSAS CITY	BARTLESVILLE	BORGER	DALLAS	DENISON	DURANT	ENID	FORT WORTH	GREENVILLE	HOLDENVILLE	NORMAN	OKLAHOMA CITY	OKMULGEE	PAMPA	PARIS	PONCA CITY	SHAWNEE	SHERMAN	TEXARKANA	TULSA	WICHITA	WINFIELD	WOODWARD
ADA	.....	**48.40**	**5.40**	**24.90**	**18.90**	**46.00**	**21.00**	**14.70**	**10.50**	**18.20**	**24.50**	**26.60**	**4.20**	**8.40**	**10.00**	**9.70**	**41.30**	**32.70**	**21.10**	**4.80**	**14.70**	**42.60**	**14.10**	**28.40**	**24.90**	**29.60**
AMARILLO	25.45	.....	**53.70**	**39.20**	**42.40**	**4.80**	**67.50**	**63.00**	**58.90**	**32.60**	**70.90**	**73.10**	**52.60**	**42.20**	**38.40**	**50.00**	**9.50**	**79.20**	**35.40**	**43.70**	**63.00**	**89.10**	**45.60**	**42.70**	**39.20**	**21.20**
ARDMORE	2.80	28.25	.....	**30.20**	**24.20**	**51.30**	**15.70**	**9.40**	**5.20**	**23.50**	**19.10**	**21.30**	**9.50**	**13.70**	**15.30**	**15.10**	**46.60**	**27.40**	**26.40**	**10.10**	**9.40**	**37.30**	**19.40**	**33.70**	**30.20**	**34.90**
ARKANSAS CITY	13.10	20.60	15.90	.....	**10.40**	**36.90**	**44.00**	**39.60**	**35.40**	**9.10**	**47.50**	**49.60**	**24.80**	**18.80**	**15.00**	**19.30**	**32.20**	**55.70**	**3.80**	**20.20**	**39.60**	**65.60**	**15.00**	**4.00**	.....	**20.50**
BARTLESVILLE	9.90	22.30	12.70	5.45	.....	**38.20**	**38.90**	**33.50**	**29.30**	**12.30**	**42.30**	**44.50**	**14.70**	**19.60**	**18.20**	**9.20**	**35.40**	**50.60**	**7.10**	**23.30**	**33.50**	**60.50**	**5.40**	**12.30**	**10.40**	**23.70**
BORGER	24.20	2.50	27.00	19.40	20.10	.....	**65.10**	**60.70**	**56.50**	**27.90**	**68.50**	**70.70**	**46.00**	**39.90**	**36.10**	**46.00**	**4.80**	**76.80**	**33.10**	**41.40**	**60.70**	**86.70**	**42.80**	**40.40**	**36.90**	**16.50**
DALLAS	11.05	35.50	8.25	23.15	20.45	34.25	.....	**6.40**	**10.60**	**37.30**	**4.80**	**5.70**	**25.20**	**29.10**	**29.10**	**30.70**	**60.40**	**11.70**	**40.20**	**25.80**	**6.40**	**21.60**	**34.20**	**47.50**	**44.00**	**48.70**
DENISON	7.70	33.15	4.90	.....	17.60	31.90	3.35	.....	**4.20**	**32.80**	**9.80**	**12.00**	**18.90**	**23.00**	**24.70**	**24.40**	**55.90**	**18.10**	**35.80**	**19.40**	.....	**28.00**	**28.70**	**43.10**	**39.60**	**44.20**
DURANT	5.50	30.95	2.70	18.60	15.40	29.70	5.55	2.20	.....	**28.60**	**14.00**	**16.20**	**14.70**	**18.90**	**20.50**	**20.20**	**51.70**	**22.30**	**31.60**	**15.20**	**4.20**	**32.20**	**24.60**	**38.90**	**35.40**	**40.00**
ENID	9.55	17.15	12.35	4.75	6.45	14.60	17.25	15.05	.....	**40.70**	**42.90**	**22.40**	**12.00**	**8.20**	**21.00**	**23.10**	**49.00**	**5.30**	**13.50**	**32.80**	**58.90**	**16.70**	**12.60**	**9.10**	**11.40**	
FORT WORTH	12.85	37.30	10.05	24.95	22.25	36.05	2.50	5.15	7.35	21.40	.....	**9.10**	**28.60**	**32.50**	**32.50**	**34.20**	**63.80**	**15.20**	**43.70**	**29.20**	**9.80**	**25.00**	**37.60**	**51.00**	**47.50**	**52.10**
GREENVILLE	14.00	38.45	11.20	26.10	23.40	37.20	2.95	6.30	8.50	22.55	4.75	.....	**30.80**	**34.70**	**34.70**	**36.30**	**66.00**	**6.10**	**45.80**	**31.40**	**12.00**	**16.00**	**39.80**	**53.20**	**49.60**	**54.30**
HOLDENVILLE	2.20	27.65	5.00	13.05	7.70	24.20	13.25	9.90	7.70	11.75	15.05	16.20	.....	**11.10**	**14.20**	**5.60**	**45.50**	**36.90**	**21.30**	**9.00**	**18.90**	**46.80**	**9.90**	**26.60**	**24.80**	**33.80**
NORMAN	4.40	22.20	7.20	9.85	10.30	20.95	15.30	11.10	9.90	6.30	17.10	18.25	5.85	.....	**2.00**	**8.75**	**18.45**	**21.45**	**7.85**	**2.00**	**12.10**	**26.65**	**11.05**	**11.70**	**9.85**	**12.30**
OKLAHOMA CITY	5.25	20.20	8.05	7.85	9.55	18.95	15.30	12.95	10.75	4.30	17.10	18.25	7.45	2.00	.....	**19.70**	**31.30**	**40.80**	**11.20**	**5.30**	**24.70**	**50.70**	**22.60**	**18.50**	**15.00**	**19.60**
OKMULGEE	5.10	26.30	7.90	10.15	4.80	24.20	16.15	12.80	10.60	11.05	17.95	19.10	2.90	8.75	10.35	.....	**44.10**	**42.40**	**15.80**	**14.50**	**24.40**	**52.30**	**4.40**	**21.00**	**19.30**	**32.40**
PAMPA	21.70	5.00	24.50	16.90	18.60	2.50	31.75	29.40	27.20	12.15	33.55	34.70	23.90	18.45	16.45	23.20	.....	**72.10**	**28.40**	**36.60**	**55.90**	**81.90**	**39.80**	**35.70**	**32.20**	**11.70**
PARIS	17.20	41.65	14.40	29.30	26.60	40.40	6.15	9.50	11.70	25.75	7.95	3.20	19.40	21.45	21.45	22.30	37.90	.....	**51.90**	**37.50**	**18.10**	**9.90**	**45.80**	**59.20**	**55.70**	**60.40**
PONCA CITY	11.10	18.60	13.90	2.00	3.70	17.40	21.15	18.80	16.60	2.75	22.95	24.10	11.20	7.85	5.85	8.30	14.90	27.30	.....	**16.40**	**35.80**	**61.80**	**11.40**	**7.40**	**3.80**	**16.70**
SHAWNEE	2.50	23.00	5.30	10.65	12.25	21.75	13.55	10.20	8.00	7.10	15.35	16.50	4.70	2.00	2.80	7.60	19.25	19.40	8.65	.....	**19.40**	**47.40**	**18.90**	**23.80**	**20.20**	**24.90**
SHERMAN	7.70	33.15	4.90	20.80	17.60	31.90	3.35	.....	2.20	17.25	5.15	6.30	9.90	12.10	12.95	12.80	29.40	9.50	18.80	10.20	.....	**28.00**	**28.70**	**43.10**	**39.60**	**44.20**
TEXARKANA	22.40	46.85	19.60	34.50	31.80	45.60	11.35	14.70	16.90	30.95	13.15	8.40	24.60	26.65	26.65	27.50	43.10	5.20	32.50	24.90	14.70	.....	**55.70**	**71.00**	**65.60**	**69.10**
TULSA	7.40	24.00	10.20	7.85	2.50	22.50	17.95	15.10	12.90	8.75	19.75	20.90	5.20	11.05	11.85	2.30	20.90	24.10	6.00	9.90	15.10	29.30	.....	**16.70**	**15.00**	**28.10**
WICHITA	14.95	22.45	17.75	2.10	6.45	21.25	25.00	22.65	20.45	6.60	26.80	27.95	13.95	11.70	9.70	11.05	18.75	31.15	3.85	12.50	22.65	37.35	8.75	.....	**4.00**	**24.00**
WINFIELD	13.10	20.60	15.90	.....	5.45	19.40	23.15	20.80	18.60	4.75	24.95	26.10	13.05	9.85	7.85	10.15	16.90	29.30	2.00	10.65	20.80	34.50	7.85	2.10	.....	**20.50**
WOODWARD	15.55	11.15	18.35	10.75	12.45	8.65	25.60	23.25	21.05	6.00	27.40	28.55	17.75	12.30	10.30	17.05	6.15	31.75	8.75	13.10	23.25	36.35	14.75	12.60	10.75	.....

Service to and from Sherman-Denison, Texas temporarily suspended pending airport improvements.

Fares do not include Federal and State taxes.

All fares and schedules herein are for information only and are subject to change without notice

TABLE OF CONNECTIONS

TO THE WEST
FROM THE CENTRALAIREA

FROM THE WEST
TO THE CENTRALAIREA

Effective May 3, 1952

Read Down ↓ / Read Up ↑

WICHITA, Kansas* — ARKANSAS CITY-WINFIELD, Kansas — HOLDENVILLE, Oklahoma — OKMULGEE, Oklahoma — TULSA, Oklahoma*

TULSA, Oklahoma* — BARTLESVILLE, Oklahoma* — PONCA CITY, Oklahoma — BORGER, Texas* — PAMPA, Texas — WOODWARD, Oklahoma — ENID, Oklahoma*

ENID, Oklahoma* — DURANT, Oklahoma — ARDMORE, Oklahoma — ADA, Oklahoma — SHAWNEE, Oklahoma — NORMAN, Oklahoma* — OKLAHOMA CITY, Oklahoma*

OKLAHOMA CITY, Oklahoma* — ENID, Oklahoma* — WOODWARD, Oklahoma — PAMPA, Texas — BORGER, Texas* — AMARILLO, Texas*

AMARILLO, Texas* — PONCA CITY, Oklahoma — ENID, Oklahoma* — ARKANSAS CITY-WINFIELD, Kansas — WICHITA, Kansas*

WICHITA, Kansas* — NORMAN, Oklahoma* — SHAWNEE, Oklahoma — OKMULGEE, Oklahoma — HOLDENVILLE, Oklahoma — ADA, Oklahoma — ARDMORE, Oklahoma — DURANT, Oklahoma — TEXARKANA, U.S.A.* — PARIS, Texas — GREENVILLE, Texas — FORT WORTH, Texas* — DALLAS, Texas*

DALLAS, Texas* — AMARILLO, Texas* — ABILENE, Texas — MIDLAND-ODESSA, Texas* — EL PASO, Texas* — ALBUQUERQUE, New Mexico* — COLORADO SPRINGS, Colorado* — TUCSON, Arizona* — PHOENIX, Arizona* — SAN DIEGO, California* — LOS ANGELES, California* — SAN FRANCISCO, California*

A-American Airlines. B-Braniff Airways. C-Continental Air Lines. P-Pioneer Airlines. T-Trans-World Airlines. * Car Rental Service Available—Contact Station Agent for Full Information.
AM-Light Face. BF-Bold Face. †Effective approximately May 20, 1952.

TABLE OF CONNECTIONS

TO THE SOUTH
FROM THE CENTRALAIREA

FROM THE SOUTH
TO THE CENTRALAIREA

Read Down	Effective May 3, 1952	Read Up
	Lv ..... WICHITA, Kansas* ..... Ar	
	Lv. ARKANSAS CITY-WINFIELD, Kansas. Ar	
	Lv ..... WOODWARD, Oklahoma ..... Ar	
	Lv ..... PAMPA, Texas ..... Ar	
	Lv ..... BORGER, Texas* ..... Ar	
	Ar ..... AMARILLO, Texas* Lv	
	Lv ..... AMARILLO, Texas* ..... Ar	
	Lv ..... BORGER, Texas* ..... Ar	
	Lv ..... PAMPA, Texas ..... Ar	
	Lv ..... WOODWARD, Oklahoma ..... Ar	
	Lv ..... ENID, Oklahoma* ..... Ar	
	Lv ..... PONCA CITY, Oklahoma ..... Ar	
	Lv ..... BARTLESVILLE, Oklahoma* ..... Ar	
	Ar ..... OKLAHOMA CITY, Oklahoma* Lv	
	Lv ..... OKLAHOMA CITY, Oklahoma* ..... Ar	
	Lv ..... NORMAN, Oklahoma* ..... Ar	
	Lv ..... SHAWNEE, Oklahoma ..... Ar	
	Ar ..... TULSA, Oklahoma* Lv	
	Lv ..... TULSA, Oklahoma* ..... Ar	
	Lv ..... OKMULGEE, Oklahoma ..... Ar	
	Lv ..... HOLDENVILLE, Oklahoma ..... Ar	
	Lv ..... ADA, Oklahoma ..... Ar	
	Lv ..... ARDMORE, Oklahoma ..... Ar	
	Lv ..... DURANT, Oklahoma ..... Ar	
	Lv ..... TEXARKANA, U.S.A.* ..... Ar	
	Lv ..... PARIS, Texas ..... Ar	
	Lv ..... GREENVILLE, Texas ..... Ar	
	Lv ..... FORT WORTH, Texas* ..... Ar	
	Ar ..... DALLAS, Texas* Lv	
	Lv ..... DALLAS, Texas* ..... Ar	
	Ar ..... GREENVILLE, Texas Lv	
	Ar ..... PARIS, Texas Lv	
	Lv ..... PARIS, Texas ..... Ar	
	Ar ..... TYLER, Texas Lv	
	Ar ..... LONGVIEW, Texas Lv	
	Ar ..... TEXARKANA, U.S.A.* Lv	
	Ar ..... SHREVEPORT, Louisiana* Lv	
	Ar ..... ALEXANDRIA, Louisiana Lv	
	Ar ..... BATON ROUGE, Louisiana* Lv	
	Ar ..... NEW ORLEANS, Louisiana* Lv	
	Ar ..... LUBBOCK, Texas* Lv	
	Ar ..... MIDLAND-ODESSA, Texas* Lv	
	Ar ..... SAN ANGELO, Texas* Lv	
	Ar ..... AUSTIN, Texas* Lv	
	Ar ..... SAN ANTONIO, Texas* Lv	
	Ar ..... HOUSTON, Texas* Lv	
	Ar. BEAUMONT-PORT ARTHUR, Texas* . Lv	
	Ar ..... CORPUS CHRISTI, Texas* Lv	
	Ar ..... BROWNSVILLE, Texas* Lv	
	Ar ..... TAMPA, Florida* Lv	
	Ar ..... MIAMI, Florida* Lv	
	Ar ..... MONTERREY, Mexico* Lv	
	Ar ..... MEXICO CITY, D.F.* Lv	

A-American Airlines. B-Braniff Airways. C-Continental Air Lines. D-Delta Airlines. M-Mid-Continent Airlines. P-Pioneer Airlines. T-Trans-Texas Airways. AM-Light Face. PM-Bold Face. *Car Rental Service Available—See Station Agent for Full Information. †Effective Approximately May 20, 1952, Flight 3 will depart Dallas at 10:15 PM and will arrive at Fort Worth at 10:35 PM.

USE CENTRAL AIRLINES AIR CARGO SERVICES

AIR MAIL • AIR PARCEL POST • AIR EXPRESS • AIR FREIGHT

Ship Almost Anything Anywhere via CENTRAL AIRLINES - - - Low Cost, Dependable and Fast

TABLE OF CONNECTIONS

TO THE NORTH
FROM THE CENTRALAIREA

FROM THE NORTH
TO THE CENTRALAIREA

Read Down	EFFECTIVE MAY 3, 1952	Read Up
	Lv ..... TEXARKANA, U.S.A.* ..... Ar	
	Lv ..... PARIS, TEXAS ..... Ar	
	Lv ..... GREENVILLE, TEXAS ..... Ar	
	Ar ..... FORT WORTH, TEXAS* ..... Ar	
	Ar ..... DALLAS, TEXAS* Lv	
	Lv ..... DALLAS, TEXAS* ..... Ar	
	Lv ..... DURANT, OKLAHOMA ..... Ar	
	Lv ..... ARDMORE, OKLAHOMA ..... Ar	
	Lv ..... ADA, OKLAHOMA ..... Ar	
	Lv ..... SHAWNEE, OKLAHOMA ..... Ar	
	Lv ..... NORMAN, OKLAHOMA* ..... Ar	
	Ar ..... OKLAHOMA CITY, OKLAHOMA* Lv	
	Lv ..... OKLAHOMA CITY, OKLAHOMA* ..... Ar	
	Lv ..... AMARILLO, TEXAS* ..... Ar	
	Lv ..... BORGER, TEXAS* ..... Ar	
	Lv ..... PAMPA, TEXAS ..... Ar	
	Lv ..... WOODWARD, OKLAHOMA ..... Ar	
	Lv ..... ENID, OKLAHOMA* ..... Ar	
	Lv ..... PONCA CITY, OKLAHOMA ..... Ar	
	Lv ..... HOLDENVILLE, OKLAHOMA ..... Ar	
	Lv ..... OKMULGEE, OKLAHOMA ..... Ar	
	Ar ..... BARTLESVILLE, OKLAHOMA* Lv	
	Lv ..... BARTLESVILLE, OKLAHOMA* ..... Ar	
	Ar ..... TULSA, OKLAHOMA* Lv	
	Lv ..... TULSA, OKLAHOMA* ..... Ar	
	Lv ..... ARKANSAS CITY - WINFIELD, KANSAS ..... Ar	
	Ar ..... WICHITA, KANSAS* Lv	
	Lv ..... WICHITA, KANSAS* ..... Ar	
	Ar ..... COFFEYVILLE, KANSAS Lv	
	Ar ..... TOPEKA, KANSAS* Lv	
	Ar ..... JOPLIN, MISSOURI* Lv	
	Ar ..... KANSAS CITY, MISSOURI* Lv	
	Lv ..... KANSAS CITY, MISSOURI* ..... Ar	
	Ar ..... OMAHA, NEBRASKA* Lv	
	Ar ..... DES MOINES, IOWA* Lv	
	Ar ..... ROCHESTER, MINNESOTA* Lv	
	Ar MINNEAPOLIS-ST.PAUL, MINNESOTA* Lv	
	Ar ..... ST. LOUIS, MISSOURI* Lv	
	Ar ..... CINCINNATI, OHIO* Lv	
	Ar ..... DAYTON, OHIO* Lv	
	Ar ..... COLUMBUS, OHIO* Lv	
	Ar ..... CHICAGO, ILLINOIS* Lv	

A-American Airlines. B-Braniff Airways. C&S-Chicago & Southern Air Lines. M-Mid-Continent Airlines. O-Ozark Airlines. T-Trans-World Airlines. AM-Light Face. PM-Bold Face. *Car Rental Service Available—Contact Station Agent for Full Information. †Effective Approximately May 20, 1952.

YOURS *In Time* FOR CONNECTIONS TO THE WORLD OVER

TABLE OF CONNECTIONS

TO THE EAST — FROM THE CENTRALAIREA

Read Down ↓ Read Up ↑	Daily 2	Daily 31	Daily 1	Daily 32	Daily 24	Daily 34	Daily 4	Daily 23	Daily 3	Daily 33	Daily 34	Daily 23
	AM	AM	AM	PM	PM	AM	PM	PM	AM	PM	PM	PM
Lv WICHITA, Kansas* Ar			7 15	1 50								
Lv ARKANSAS CITY-WINFIELD, Kan. Ar			7 39									
Lv AMARILLO, Texas* Ar			7 59									
Lv BORGER, Texas* Ar			8 42									
Lv PAMPA, Texas Ar			9 22									
Ar WOODWARD, Oklahoma Lv												
Ar ENID, Oklahoma* Lv												
Lv ENID, Oklahoma* Ar	9 36		9 46									
Lv PONCA CITY, Oklahoma Ar	10 04		9 23									
Lv BARTLESVILLE, Oklahoma* Ar	10 29											
Lv DURANT, Oklahoma Ar	10 51											
Lv ARDMORE, Oklahoma Ar	11 10											
Lv ADA, Oklahoma Ar	11 20											
Lv SHAWNEE, Oklahoma Ar		B 901	10 21									
Ar HOLDENVILLE, Oklahoma Lv												
Ar OKMULGEE, Oklahoma Ar												
Ar TULSA, Oklahoma* Lv												
Lv OKLAHOMA CITY, Oklahoma* Ar	12 12		10 35	12 12								
Lv NORMAN, Oklahoma* Ar			10 47									
Lv SHAWNEE, Oklahoma Ar			11 06									
Lv HOLDENVILLE, Oklahoma Ar												
Lv OKMULGEE, Oklahoma Ar												
Ar TULSA, Oklahoma* Lv	12 58											
Lv TULSA, Oklahoma* Ar			11 30									
Lv ADA, Oklahoma Ar			11 55									
Lv ARDMORE, Oklahoma Ar			12 23									
Lv DURANT, Oklahoma Ar												
Lv TEXARKANA, U.S.A.* Ar					3 11							
Lv PARIS, Texas Ar					2 36							
Lv GREENVILLE, Texas Ar					2 11							
Lv FORT WORTH, Texas* Ar			1 02		1 45							
Ar DALLAS, Texas* Lv		A 54	A 406	A 43								
Lv DALLAS, Texas* Ar	1 56	1 50	1 55	12 55								
Ar FORT SMITH, Arkansas* Lv	3 01		3 22									
Ar LITTLE ROCK, Arkansas* Lv	4 21		4 20									
Ar MEMPHIS, Tennessee* Lv												
Ar MONROE, Louisiana Lv												
Ar JACKSON, Mississippi* Lv												
Ar BIRMINGHAM, Alabama* Lv												
Ar ATLANTA, Georgia* Lv	5 49		5 36									
Ar NASHVILLE, Tennessee* Lv	7 55		7 41									
Ar KNOXVILLE, Tennessee* Lv												
Ar WASHINGTON, D.C.* Lv												
Lv WASHINGTON, D.C.* Ar	7 55		7 58									
Lv BALTIMORE, Maryland* Lv			7 50									
Ar PHILADELPHIA, Pennsylvania* Lv			6 10									
Ar PITTSBURGH, Pennsylvania* Lv												
Ar NORFOLK, Virginia* Lv												
Ar NEW YORK, N.Y.* Lv												

TO THE EAST — FROM THE CENTRALAIREA

Read Down ↓ Read Up ↑	Daily 1	Daily 2	Daily 32	Daily 24	Daily 34	Daily 4	Daily 23	Daily 3	Daily 33	Daily 34	Daily 23
	PM	PM	PM	PM	AM	PM	PM	AM	PM	PM	PM
Lv WICHITA, Kansas* Ar											
Lv ARKANSAS CITY-WINFIELD, Kan. Ar											
Lv AMARILLO, Texas* Ar											
Lv BORGER, Texas* Ar											
Lv PAMPA, Texas Ar											
Ar WOODWARD, Oklahoma Lv											
Ar ENID, Oklahoma* Lv											
Lv ENID, Oklahoma* Ar		12 10									
Lv PONCA CITY, Oklahoma Ar		12 33									
Lv BARTLESVILLE, Oklahoma* Ar											
Lv DURANT, Oklahoma Ar											
Lv ARDMORE, Oklahoma Ar											
Lv ADA, Oklahoma Ar											
Lv SHAWNEE, Oklahoma Ar											
Ar HOLDENVILLE, Oklahoma Lv											
Ar OKMULGEE, Oklahoma Ar											
Ar TULSA, Oklahoma* Lv											
Lv OKLAHOMA CITY, Oklahoma* Ar		11 40									
Lv NORMAN, Oklahoma* Ar											
Lv SHAWNEE, Oklahoma Ar											
Lv HOLDENVILLE, Oklahoma Ar											
Lv OKMULGEE, Oklahoma Ar											
Ar TULSA, Oklahoma* Lv	9 25										
Lv TULSA, Oklahoma* Ar											
Lv ADA, Oklahoma Ar											
Lv ARDMORE, Oklahoma Ar											
Lv DURANT, Oklahoma Ar											
Lv TEXARKANA, U.S.A.* Ar											
Lv PARIS, Texas Ar											
Lv GREENVILLE, Texas Ar											
Lv FORT WORTH, Texas* Ar											
Ar DALLAS, Texas* Lv											
Lv DALLAS, Texas* Ar											
Ar FORT SMITH, Arkansas* Lv											
Ar LITTLE ROCK, Arkansas* Lv											
Ar MEMPHIS, Tennessee* Lv											
Ar MONROE, Louisiana Lv											
Ar JACKSON, Mississippi* Lv											
Ar BIRMINGHAM, Alabama* Lv											
Ar ATLANTA, Georgia* Lv											
Ar NASHVILLE, Tennessee* Lv											
Ar KNOXVILLE, Tennessee* Lv											
Ar WASHINGTON, D.C.* Lv											
Lv WASHINGTON, D.C.* Ar	7 58	7 15									
Lv BALTIMORE, Maryland* Lv	7 50	6 50									
Ar PHILADELPHIA, Pennsylvania* Lv	6 10										
Ar PITTSBURGH, Pennsylvania* Lv											
Ar NORFOLK, Virginia* Lv											
Ar NEW YORK, N.Y.* Lv											

A-American Airlines, AL-All-American Airways, B-Braniff Airways, C-Capital Air Lines, D-Delta Air Lines, E-Eastern Air Lines, T-Trans-World Airlines.
AM-Light Face, PM-Bold Face. *Car Rental Service Available—Contact Station Agent for Full Information. †Effective Approximately May 20, 1952.

FABULOUS LAKE MURRAY LODGE *AND CABINS*

Year Round Vacation Land . . . . . On the Sunny Side of the Arbuckles

ARDMORE, OKLAHOMA SERVED DAILY BY CENTRAL AIRLINES



CONSTRUCTED of redwood, stone and glass, the long-low million-dollar resort is unequalled in the great Southwest. Lake Murray Lodge is centered in 6,000 acres of cooling, ever blue water in fabulous 21,000-acre Lake Murray State Park.

IT RESTS ON a wooded peninsula overlooking the panoramic view of the Lake.

THE CONVENTION CENTER can accomodate more than 300 persons, with year-round air conditioning.



There are 26 guest rooms in the lodge, complete with modern motif furnishings.

Seventy-eight attractive, modern cabins surround the swank lodge.

They are in one and two bedroom sizes.

DINING • DANCING
ENTERTAINMENT
BOATING • SAILING
SWIMMING
WATER SKIING
FISHING
HORSEBACK RIDING
COMPLETE CHILDREN'S PLAYGROUND
SEAPLANE RIDES
AQUAPLANING
SUNNING • HIKING
CAMPING
BOAT RACES
SKI RACES
SIGHT SEEING
TENNIS • GOLF
EXCELLENT CUISINE



Make Reservations Early . . . . . Ardmore Is Served Daily By CENTRAL AIRLINES

Lake Murray Lodge will provide free transportation to and from the airport to patrons of the Lodge who spend one or more nights. Ask your CENTRAL Ticket Agent to make Lake Murray Limousine reservations for you.

RESERVATIONS—INFORMATION

CITY	RESERVATIONS	TICKET OFFICE	MILES	PICK-UP TIME (a)	FARE
ADA, OKLA	383	Chauncey Field	2	20	.50
AMARILLO, TEXAS	3-5830	Amarillo Air Terminal	10	45	1.15
ARDMORE, OKLA.	141	Gene Autry Air Base	17	30	1.00
ARKANSAS CITY, KANS.	No. 1	Strother Field	8½	25	2.50
BARTLESVILLE, OKLA.	636	Burlingame Hotel	2	20	.75
BORGER, TEXAS	4700	Hutchinson County Airport	2	20	.50
DALLAS, TEXAS	DIxon-2609	Love Field	7	35	1.00
DURANT, OKLA.	2222	Eaker Field	5	20	1.00
ENID, OKLA.	478	Woodring Field	6	25	1.00
FORT WORTH, TEXAS	MA-8441	Hotel Texas	5	35	1.00
GREENVILLE, TEXAS	9049	Municipal Airport	7	40	1.00
HOLDENVILLE, OKLA.	160	Municipal Airport	½	15	.25
NORMAN, OKLA.	5016	Max Westheimer Field	2½	15	.75
OKLA. CITY, OKLA.	ME 8-5582	Will Rogers Field	9	35	1.25
OKMULGEE, OKLA.	3268	Municipal Airport	4	15	1.00
PAMPA, TEXAS	3312	Municipal Airport	1½	15	.50
PARIS, TEXAS	3431	Cox Field	6½	20	1.25
PONCA CITY OKLA.	7160	Municipal Airport	2½	15	.75
SHAWNEE, OKLA.	4728	Municipal Airport	3¾	15	.50
TEXARKANA, ARK.	22-22821	Municipal Airport	4 2/10	20	.95
TULSA, OKLA.	8-4550	Municipal Airport	9	30	1.15
WICHITA, KANS.	62-6323	Municipal Airport	5½	50	1.00
WINFIELD, KANS.	2311	Strother Field	7½	30	2.00
WOODWARD, OKLA.	1700	West Woodward Airport	7½	30	1.00

(a) Number of minutes before scheduled departure.

CENTRAL AIRLINES

MEACHAM FIELD

FORT WORTH, TEXAS

★

KEITH KAHLE, PRESIDENT

R. E. HARDING, JR., VICE PRESIDENT

DONALD EHRHART, VICE PRESIDENT