EFFECTIVE OCTOBER 14, 1953

FRONTIER AIRLINES

Enjoy your winter vacation in
ARIZONA AND NEW MEXICO
—the Land of Sunshine!

Connecting with ALL TRANSCONTINENTAL AIRLINES

Fly FRONTIER

TO THE

LAND OF SUNSHINE

DESERT LODGES and DUDE RANCHES

Fly Over ice and snow this winter in a fast, comfortable Frontier "Sunliner" to the Sunshine Capitol of the country.

SWIMMING
Horse Back Riding
PICKNICS

Enjoy a holiday in warm, sunny Arizona or New Mexico — a holiday you'll always remember.

NIGHT LIFE and all kinds of SOCIAL ACTIVITIES

Plan NOW to visit Sunny ARIZONA and NEW MEXICO this winter

or just plain SUN LOAFING

GENERAL INFORMATION

RESERVATIONS Because all seats are reserved, passengers must make reservations in advance of flight time, preferably as early as possible (6 hours in advance on return trips, stopovers and off-line reservations). Reservations are tentative until tickets are purchased and will be held only for a reasonable time. Air reservations to any destination in the world may be made at your nearest Frontier Airlines ticket office or any authorized travel agency. Trip insurance is available at all airline ticket offices.

CHILDREN One child under 2 years of age, not occupying a seat, will be carried free of charge with each accompanying passenger 12 years or over. Children between 2 and 12 years will be charged one-half fare. Unaccompanied children under 5 years will not be accepted for passage. Unaccompanied children under 8 years but over 5 years must be escorted to and from planes by a parent or responsible adult.

DEPARTURES Passengers are requested to check-in at the Frontier Airlines' airport ticket lifting point at least 20 minutes before flight departure time. In the interest of improving on-time service to all passengers, persons may be refused passage if arriving less than 10 minutes before departure time when accommodating them may delay departure.

CANCELLATION BY PASSENGER The purchaser may receive a refund for unused transportation provided reservation is cancelled prior to departure.

CANCELLATION BY COMPANY Frontier Airlines reserves right to cancel bookings before passage or en route. Captain may remove passengers from plane at any point on route for safety or other cause. In any event, passenger's sole recourse shall be recovery of that portion of fare equal to untraveled distance.

STOP-OVERS Tickets are normally valid for a period of 4 months after date of issue. Stop-overs, within time limit of tickets, will be permitted at any scheduled stop, provided previous arrangements have been made at point of origin.

BAGGAGE Personal baggage totaling 40 pounds will be carried free on each ticket on domestic routes. Baggage in excess of 40 pounds may be carried at published excess rates. On international flights, maximum free baggage allowance is 66 pounds. Liability for baggage and personal property is limited to $100.00 unless a higher valuation is declared and an additional charge paid.

PETS AND ANIMALS Muzzled dogs, trained to lead the blind, are the only animals permitted in passenger quarters of aircraft. Other animals may be transported in cargo compartment under certain conditions. See your agent for further information.

TIME TABLES, SCHEDULES, AND FARES These tables show times at which planes may be expected to depart from and arrive at stations listed, but such times as stated are not guaranteed. The company will not be responsible for failure of aircraft to depart or arrive on schedule or make connections with other planes of this company or other transportation lines. The company reserves right to change schedules and fares without notice to public. Official tariffs and regulations are on file and open for public inspection at any Frontier Airlines office.

LOST ARTICLES The loss of any article should be reported immediately to the nearest Frontier Airline Ticket Office, or the Lost and Found Department, Frontier Airlines, Stapleton Airfield, Denver 7, Colorado.

AIR CARGO All flights carry air express, air freight, air mail, and air parcel post. Consult your Frontier Airlines office for information on how air freight can speed important shipments at low cost. For information on air express, consult the Air Express Division of any Railway Express Agency office in the United States. Convenient door-to-door pick up and delivery service is provided for all air express shipments. Consult any post office for information on air mail and air parcel post.

FRONTIER CONNECTS WITH ALL TRANSCONTINENTAL AIRLINES

INFORMATION • RESERVATIONS • TICKETS

CITY	TICKET OFFICE	TELEPHONE	Airport Distance	Limo. or Taxi Fare
*Albuquerque, N.M.	Municipal Airport	7,1473	4½	1.00
*Alamosa, Colo.	Municipal Airport	1720		
Basin, Wyo.	El Fidel Hotel	2-6457		
*Billings, Mont.	Municipal Airport	7-4444	10	1.50
*Casper, Wyo.	Natrona County Airport	8-8984	2	.50
*Cheyenne, Wyo.	Municipal Airport	2-3286	10	1.25
*Cody, Wyo.	Cody Municipal Airport	6-4444	1	.75
*Craig, Colo.	Moffat County Airport	3-3323		
*Denver, Colo.	517 17th St.	Acoma 6216	17	1.50
*Durango, Colo.	Stapleton Airfield	Dexter 5441	6	1.00
	Strater Hotel	1150		
*El Paso, Texas	Municipal Airport	605	17	1.50
*Farmington, N.M.	Municipal Airport	1-5014	1	.75
*Flagstaff, Ariz.	Municipal Airport	1501	1	.75
*Gallup, N.M.	Municipal Airport	997	4½	.90
*Grand Junction, Colo.	Walker Field	2-4000	6	1.00
Greybull, Wyo.	Municipal Airport	3810	2½	.90
		660	2	.50

CITY	TICKET OFFICE	TELEPHONE	Airport Distance	Limo. or Taxi Fare
Gunnison, Colo.	County Airport	145	7	3.00
Hurley, N.M.	Municipal Airport	0807	23	3.00
Lander, Wyo.	Riverton Municipal Airport	Riverton 140	28	1.00
Laramie, Wyo.	Municipal Airport	2-3960	5	1.00
Lovell, Wyo.	Powell Municipal Airport	Powell 0310	38	1.00
*Mesa Verde, Colo.	Mesa Verde Airport	69	1	.35
*Montrose, Colo.	Clifton Airport	Clifton 14	14	2.00
*Phoenix, Ariz.	Sky Harbor Airport	Bridge 5-5601	4½	1.25
*Pueblo, Wyo.	Municipal Airport	8110	8½	.75
*Prescott, Ariz.	Municipal Airport	158	9½	1.50
*Rawlins, Wyo.	E. A. Love Airport	Rawlins 899	2	.75
*Riverton, Wyo.	Municipal Airport	140	5	1.00
*Salina, Utah	Municipal Airport	715-W	6	2.00
*Salt Lake City, Utah	Municipal Airport	4-6588	6	1.00
	Hotel Utah	4-3588		
*Silver City, N.M.	Grant County Airport	0807	23	3.00
*Tucson, Ariz.	Municipal Airport	3-0611	7½	1.25
*Vernal, Utah	Municipal Airport	911-M	2	.80
*Worland, Wyo.	Municipal Airport	55	3	1.25

* Rent-A-Car Service available at these points.
† Limo. Fares (taxi fares higher at these points)
§ Taxi Service available only on advance arrangement. See your Frontier agent.

OR ANY TRAVEL AGENCY

POSTMASTER: If addressee has moved, notify sender on Form 3547, postage for which is guaranteed.

FRONTIER AIRLINES
STAPLETON AIRFIELD
DENVER 7, COLORADO

Sec. 34.66, P.L. & R.
U. S. Postage
PAID
Permit No. 437
Denver, Colorado

EFFECTIVE OCTOBER 14, 1953

FRONTIER AIRLINES

Enjoy your winter vacation in ARIZONA and NEW MEXICO — the Land of Sunshine!

Connecting with ALL TRANSCONTINENTAL AIRLINES

fly FRONTIER AIRLINES

through the scenic heart of America!

Connections with Northwest Airlines to the East and West. Connections Western Air Lines to Canada.

Cody, Wyoming—Eastern Gateway to Yellowstone National Park and the Jackson Hole Country. Rental cars available at Cody Airport. Drive leisurely through Yellowstone and Grand Teton National Parks, return your rental car at Riverton Airport, then board your Frontier plane there for home.

World-famous Mormon Temple and Tabernacle, Great Salt Lake, and some of the nation's finest skiing resorts. Rental cars available at the airport. Connections with United Air Lines, East and West. Western Air Lines to Canada and Los Angeles.

Grand Mesa, the nation's largest flat-topped mountain—beautiful forests and mountain lakes for camping or fishing. Rental cars at the airport. Connections with United Air Lines to Los Angeles.

Mesa Verde National Park—well preserved Cliff Dwellings—deserted cities built about 700 A.D. still puzzle archaeologists. Rental cars available at the airport.



Grand Canyon, a scene you'll never forget. A gigantic chasm about 200 miles long, 10 miles wide and 5,000 feet deep. Rental cars available at the airport.





Sunshine Center of America—resorts and fun galore, the ideal setting for your winter vacation. Rental cars available at the airport. Connections with American Airlines and TWA to the West Coast.



Tucson dates back to 1539. Famous now as one of the most popular Sunshine resorts. Nearby points: Scottsdale, Mountain Lion, Colossal Cave, San Xavier Mission, Nogales in Old Mexico. Rental cars available at the airport.



Indian capital of America—annual Inter-Tribal Ceremonials, the nation's greatest authentic Indian spectacle. Famous Indian trading center. Rental cars available at the airport.

International trade and transportation center. Visit Ciudad Juarez across the border. Connections with American Airlines and Continental Air Lines to points East, Northeast, and West. Aeronaves de Mexico and American Airlines to Old Mexico.

Famous scene of "Frontier Days" rodeo celebration (the Daddy of 'em all) held each July. Connections with United Air Lines to the East and West.

Climate capital of the nation. Side trips from Denver include Mt. Evans (highest auto road in U.S.), Rocky Mountain National Park, Pikes Peak. Rental cars available at the airport. Connections with United Air Lines, East and West. Western Air Lines to Minneapolis, Canada, Northwest to Kansas, Oklahoma, and Missouri. Braniff International Airways to Dallas, Houston, and South America.

Black Canyon of the Gunnison—one of the nation's most awe-inspiring sights. A black gorge 3,000 ft. deep carved out of solid granite by the rushing Gunnison River. Rental cars available at the airport.

Nearby Pikes Peak—with an auto road and a cog railway to the summit. Rental cars at the airport. Connections with Continental Air Lines to South-Eastern points.

Known as the "Hollywood of the Rockies"—location for many famous western movies. Take the famous narrow-gauge railroad trip to historic Silverton . . . ride the Million Dollar Highway through the "Switzerland of America." Rental cars available at the airport.

Connections with TWA, East and West, Continental Air Lines to South-Eastern points, Pioneer Air Lines to Texas.

SERVING 34 CITIES AND 7 STATES IN THE ROCKY MOUNTAIN WEST

FRONTIER AIRLINES

Connecting with all transcontinental airlines

FRONTIER AIRLINES DAILY SYSTEM SCHEDULES

NORTH and WESTBOUND

FALL AND WINTER SCHEDULES EFFECTIVE OCTOBER 14, 1953
All Times Indicated Are Local Times

24 PASSENGER DOUGLAS DC-3's	4	2	3	83	8	11	12	72	24	22	23	5	10	15	14	90	16	City Codes
	AM	AM	AM	AM	AM	AM	AM	AM	PM	PM	PM	PM	PM	PM	PM	PM	PM	
EL PASO ....(MST) Lv				6 00												Mon,		ELP
Silver City-Hurley Lv				6 54												thru		SVC
Clifton-Morenci Lv				7 28												Fri.		CFT
Safford Lv				7 50												only		SAD
Tucson Lv				8 36												**5 15**		TUO
PHOENIX ....Ar				9 24												**6 03**		PHX
PHOENIX Lv					6 45								**4 50**				**7 00**	PHX
Prescott Lv					7 32								**5 37**				**7 46**	PRC
Flagstaff Lv					8 03								**6 08**				**8 19**	FLG
Winslow Lv					8 37								**6 42**				**8 45**	INW
Farmington Lv														**8 11**				FMN
Gallup ....Ar					9 24													GUP
Gallup Lv						**11 14**												GUP
ALBUQUERQUE ....Ar						**12 07**								**9 12**				ABQ
ALBUQUERQUE Lv							**9 00**								**6 00**			ABQ
Gallup Lv															**7 04**			GUP
Farmington ....Ar					10 06		10 02						**7 49**		**7 43**			FMN
Farmington Lv					10 26		10 23						**8 08**		**8 05**			FMN
Durango Lv					10 52								**8 35**					DRO
Monte Vista Lv					11 47													MVS
Alamosa Lv					**12 09**								**9 30**					ALS
Cortez Lv							**10 51**								**8 36**			CEZ
GRAND JUNCTION ....Ar																		GJT
GRAND JUNCTION Lv							**11 52**	**12 00**							**9 38**			GJT
Montrose Lv								**12 32**										MTJ
Gunnison Lv								**1 04**										GUC
Pueblo Lv					**12 57**			**12 01**					**10 19**					PUB
DENVER ....Ar					**1 43**			**12 47**					**11 05**					DEN
DENVER Lv		**6 00**							**4 45**			**6 30**						DEN
Cheyenne Lv		**6 50**							**5 35**			**7 18**						CYS
Laramie Lv		**7 23**							**6 11**			**7 50**						LAR
Rawlins Lv		**8 10**							**7 12**			**8 38**						RWL
Casper Lv		**8 55**																CPR
SALT LAKE CITY Lv	**7 20**								**5 30**									SLC
Vernal Lv	**8 23**								**6 37**									VEL
Rock Springs Lv	**9 08**								**7 25**									RKS
Riverton ....Ar		**9 41**								**7 59**								RIW
Riverton Lv	**10 07**		**10 22**						**8 27**		**8 45**							RIW
Rock Springs ....Ar											**9 40**	**9 23**						RKS
Rock Springs Lv			**11 16**								**10 26**							RKS
Vernal Lv			**11 59**								**11 37**							VEL
SALT LAKE CITY ....Ar			**1 04**				**1 22**								**11 13**			SLC
Worland Lv	**10 40**								**9 03**									WRL
Greybull Lv	**11 04**								**9 28**									GEY
Powell (1) Lv	**11 32**								**9 55**									POY
Cody (1) Lv	**11 32**																	COD
BILLINGS ....(MST) Ar	**12 13**								**10 28**									BIL
	PM	PM	PM	PM	PM	PM	PM	PM	PM	PM	PM	PM	PM	PM	PM	PM	PM	

† Passengers, express and freight will not be carried from Denver to Pueblo, or from Pueblo to Denver on Flights No. 71 and No. 72. However, traffic originating or destined beyond Denver or Pueblo will be carried in and out of these points.

(1) Morning flights land at Cody (Yellowstone Park gateway). Evening flights land at Powell. Taxi and bus transportation available between Powell and Cody at passenger expense and only when advance arrangements have been made.

FRONTIER AIRLINES DAILY SYSTEM SCHEDULES

SOUTH and EASTBOUND

FALL AND WINTER SCHEDULES EFFECTIVE OCTOBER 14, 1953
All Times Indicated Are Local Times

24 PASSENGER DOUGLAS DC-3's	17	89	6	4	1	3	71	7	12	11	84	24	21	23	9	14	15	City Codes
	AM	AM	AM	AM	AM	AM	AM	AM	AM	AM	PM	PM	PM	PM	PM	PM	PM	
BILLINGS ....(MST) Lv						8 00								**6 25**				BIL
Cody (1) Lv						8 48								**7 04**				COD
Powell (1) Lv														**7 30**				POY
Greybull Lv						9 14								**7 30**				GEY
Worland Lv						9 38								**7 55**				WRL
SALT LAKE CITY Lv				7 20						7 10		**5 30**					**4 50**	SLC
Vernal Lv				8 23								**6 37**						VEL
Rock Springs ....Ar				9 01														RKS
Rock Springs Lv			9 15									**7 25**						RKS
Riverton ....Ar				9 52		10 10						**8 12**		**8 28**				RIW
Riverton Lv					10 28								**8 49**					RIW
Rock Springs Lv						11 16								**9 40**				RKS
Vernal Lv						11 59								**10 26**				VEL
SALT LAKE CITY ....Ar						**1 04**								**11 37**				SLC
Casper Lv													**9 38**					CPR
Rawlins Lv			10 00										**10 24**					RWL
Laramie Lv			10 44		**12 15**								**11 13**					LAR
Cheyenne Lv			11 12		**12 45**								**11 44**					CYS
DENVER ....Ar			11 50		**1 27**								12 28					DEN
DENVER Lv						†8 00		6 30							**4 30**			DEN
Pueblo Lv						†8 52		7 22							**5 22**			PUB
Gunnison Lv						9 51												GUC
Montrose Lv						10 25												MTJ
GRAND JUNCTION ....Ar						10 52												GJT
GRAND JUNCTION Lv										8 47							**6 27**	GJT
Cortez Lv										9 44							**7 25**	CEZ
Alamosa Lv								8 16							**6 16**			ALS
Monte Vista Lv								8 34										MVS
Durango Lv								9 33							**7 13**			DRO
Farmington ....Ar							Delivers to Northbound Flight 12 for Denver to Southbound Flight 71 (See Northbound Table)	9 55		10 08					**7 37**		**7 52**	FMN
Farmington Lv								10 20		10 29					**8 02**		**8 11**	FMN
Gallup Lv										11 14								GUP
ALBUQUERQUE ....Ar										**12 07**							**9 12**	ABQ
ALBUQUERQUE Lv									9 00							**6 00**		ABQ
Gallup ....Ar																**7 01**		GUP
Gallup Lv															**8 47**			GUP
Farmington Lv									10 23									FMN
Winslow Lv	7 00	Mon,				11 43									**9 44**			INW
Flagstaff Lv	7 33	thru				**12 16**									**10 17**			FLG
Prescott Lv	8 03	Fri.				**12 48**									**10 51**			PRC
PHOENIX ....Ar	8 43	only				**1 28**									**11 31**			PHX
PHOENIX Lv		9 10									**6 30**							PHX
Tucson Lv		9 59									**7 26**							TUO
Safford Lv											**8 12**							SAD
Clifton-Morenci Lv											**8 32**							CFT
Silver City-Hurley Lv											**9 05**							SVC
EL PASO ....(MST) Ar											**9 56**							ELP
	AM	AM	AM	AM	AM	AM	AM	AM	AM	AM	PM	PM	PM	PM	PM	PM	PM	

† Passengers, express and freight will not be carried from Denver to Pueblo, or from Pueblo to Denver on Flights No. 71 and No. 72. However, traffic originating or destined beyond Denver or Pueblo will be carried in and out of these points.

(1) Morning flights land at Cody (Yellowstone Park gateway). Evening flights land at Powell. Taxi and bus transportation available between Powell and Cody at passenger expense and only when advance arrangements have been made.

½ FARE FAMILY PLAN

Monday Tuesday Wednesday
are bargain days every week!

Air travel is particularly inexpensive when you take the entire family. One parent pays full fare, and the other parent plus children from 2 to 21 years pay *only* one-half fare. Take advantage of these low-cost family fares the next time you travel on business or pleasure.

Use the

PLANE-AUTO TRAVEL PLAN

When you get there... RENT A CAR and drive it yourself.

Here is real travel convenience! Rental cars are available at the airport in many cities for your immediate use upon arrival. Ask any ***FRONTIER AIRLINES*** agent.

ONE WAY AND ROUND TRIP PASSENGER FARES

(PLUS 15% U. S. TRANSPORTATION TAX)

BETWEEN \ AND	Alamosa	Albuquerque	Billings	Casper	Cheyenne	Clifton-Morenci	Cody	Cortez	Denver	Durango	El Paso	Farmington	Flagstaff	Gallup	Grand Junction	Greybull	Gunnison
ALAMOSA		**36 50**	**87 20**	**56 90**	**35 40**	**80 80**	**81 50**	**22 30**	**22 30**	**12 80**	**102 70**	**17 50**	**47 50**	**27 90**	**36 50**	**76 50**	**24 10**
ALBUQUERQUE	19.20		**121 40**	**91 10**	**69 60**	**67 10**	**116 60**	**24 70**	**58 00**	**23 80**	**89 10**	**19 00**	**35 70**	**15 20**	**39 70**	**89 70**	**51 60**
BILLINGS	45.85	63.85		**32 30**	**53 70**	**104 20**	**7 60**	**101 20**	**94 90**	**98 50**	**156 20**	**104 60**	**124 60**	**115 00**	**97.10**	**12 50**	**58 60**
CASPER	29.90	47.90	16.95		**23 40**	**135 20**	**29 10**	**76 20**	**34 60**	**63 60**	**157 20**	**74 30**	**104 30**	**84 70**	**62 00**	**24 20**	**52 30**
CHEYENNE	18.60	36.60	28.25	12.30		**113 80**	**48 80**	**54 90**	**13 20**	**48 10**	**135 70**	**52 90**	**82 80**	**63 20**	**40 60**	**45 60**	**36 80**
CLIFTON-MORENCI	42.50	35.30	86.40	71.15	59.85		**156 70**	**63 00**	**102 60**	**68 10**	**23 90**	**63 30**	**38 80**	**53 00**	**83 30**	**115 100**	**85 90**
CODY	42.85	61.35	3.95	15.30	25.65	82.45		**53 80**	**58 70**	**34 20**	**178 60**	**87 60**	**117 50**	**108 00**	**79 80**	**6 00**	**82 10**
CORTEZ	11.70	13.00	53.30	40.10	28.85	36.30	49.35		**43 70**	**9 50**	**91 00**	**5 70**	**35 70**	**16 10**	**14 30**	**88 90**	**25 90**
DENVER	11.70	30.50	34.15	18.20	6.90	53.95	31.15	22.00		**35 00**	**134 50**	**39 80**	**69 70**	**60 10**	**29 40**	**54 30**	**23 70**
DURANGO	6.70	12.50	52.95	36.50	25.30	39.80	49.55	5.05	18.40		**90 00**	**4 80**	**34 70**	**15 20**	**23 80**	**89 30**	**36 40**
EL PASO	54.05	46.85	97.95	82.70	71.40	12.55	94.00	47.85	65.50	47.35		**85 30**	**61 70**	**74 90**	**105 20**	**173 70**	**117 80**
FARMINGTON	9.20	10.00	55.05	39.10	27.80	33.30	51.35	3.00	20.90	2.50	44.85		**30 00**	**10 40**	**20 00**	**92 70**	**32 60**
FLAGSTAFF	24.95	18.75	70.80	54.85	43.55	20.40	67.10	18.75	36.45	18.25	32.45	15.75		**20 50**	**43 90**	**122 60**	**62 60**
GALLUP	14.65	8.00	60.50	44.50	33.20	27.85	56.80	9.45	26.95	9.95	39.40	5.45	10.75		**30 40**	**103 00**	**43 00**
GRAND JUNCTION	19.20	20.50	45.80	32.60	21.35	43.80	41.85	7.50	15.45	12.50	55.35	13.50	26.25	15.95		**74 60**	**12 70**
GREYBULL	40.25	58.75	6.55	12.70	24.00	79.85	2.60	46.75	28.55	46.95	91.40	48.75	64.50	54.20	39.25		**77.90**
GUNNISON	12.65	27.15	46.60	30.85	19.50	50.45	43.60	14.15	12.65	19.15	62.00	17.15	32.90	22.60	6.05	41.00	
HILLINGS	20.95	39.35	2.95	19.10	12.30	62.60	23.20	31.60	9.25	27.65	74.15	30.15	45.90	35.60	24.10	21.40	21.70
MONTE VISTA		19.20	45.85	29.90	19.60	42.50	42.80	11.70	11.70	6.70	54.05	3.20	24.90	14.65	19.25	60.20	12.45
MONTROSE	16.05	23.75	48.40	32.45	21.15	47.05	44.60	10.75	14.25	15.70	58.00	13.75	29.40	20.00	3.25	42.00	3.40
PHOENIX	30.85	23.65	74.75	59.50	48.20	11.65	70.80	24.65	42.30	24.15	24.20	21.65	8.75	16.20	32.15	68.20	38.80
POWELL	42.85	61.35	3.95	15.30	25.65	82.45		49.35	31.15	49.65	94.00	51.35	67.10	56.80	41.85	2.60	43.20
PRESCOTT	28.25	22.05	74.10	58.15	46.85	17.10	70.40	22.05	39.95	21.25	29.65	19.05	3.30	14.05	29.55	67.80	36.20
PUEBLO	5.30	24.10	40.55	24.60	13.30	49.80	37.55	17.00	7.40	12.00	59.40	10.20	30.20	19.90	14.00	55.95	9.25
RAWLINS	25.55	44.35	21.40	5.10	8.85	67.80	20.40	36.80	13.85	32.25	79.35	34.75	50.50	40.20	29.30	17.80	26.30
RIVERTON	33.60	52.40	13.20	6.05	18.35	73.20	9.25	40.10	21.90	40.30	84.75	42.80	58.55	48.25	32.60	6.65	34.35
ROCK SPRINGS	31.15	46.80	19.50	11.15	15.60	66.90	19.55	34.80	17.45	37.85	78.40	36.80	52.65	42.20	29.35	12.05	31.05
SAFFORD	11.40	13.70	84.65	69.40	58.00	8.10	80.80	5.25	52.40	12.60	26.70	24.85	18.65	26.10	42.75	78.10	48.70
SALT LAKE CITY	33.05	34.35	31.95	23.35	28.05	55.45	28.00	21.35	28.05	26.35	67.00	24.35	40.10	29.80	13.95	23.40	20.50
SILVER CITY-HURLEY	46.95	59.75	90.85	75.60	63.20	8.25	86.80	40.25	61.70	37.70	24.80	52.35	37.70	48.25	64.80	84.30	54.90
TUCSON	37.60	30.40	81.50	66.25	54.95	7.05	77.55	31.40	49.05	30.90	17.45	28.40	16.00	22.95	38.90	74.95	45.55
VERNAL	36.20	42.15	16.20	20.60	63.20	20.60	29.15	24.50	34.15	74.80	32.15	47.90	37.60	21.65	18.00	28.30	28.30
WINSLOW	21.60	15.40	67.45	51.50	40.20	20.90	63.75	15.40	33.30	14.90	32.45	12.40	3.35	7.40	22.90	61.15	29.55
WORLAND	37.75	56.25	9.25	10.20	22.50	77.35	5.10	44.25	26.05	44.45	88.90	46.25	62.00	51.70	36.75	2.50	38.50

BETWEEN \ AND	Laramie	Monte Vista	Montrose	Phoenix	Powell	Prescott	Pueblo	Rawlins	Riverton	Rock Spr'gs	Safford	Salt Lake City	Silver City-Hurley	Tucson	Vernal	Winslow	Worland
ALAMOSA	**39 90**		**30 50**	**58 70**	**81 50**	**53 70**	**10 10**	**48 60**	**63 90**	**59 20**	**77 50**	**62 80**	**89 30**	**71 50**	**68 80**	**41 10**	**71 80**
ALBUQUERQUE	**74 80**	**36 50**	**45 70**	**45 00**	**116 60**	**41 40**	**45 80**	**84 90**	**99 60**	**83 80**	**83 80**	**63 80**	**85 20**	**30 00**	**86 10**	**29 30**	**106 90**
BILLINGS	**49 40**	**87 20**	**92 00**	**142 40**	**7 60**	**140 10**	**77 10**	**40 20**	**25 10**	**37 10**	**160 90**	**60 80**	**172 70**	**154 90**	**46 70**	**128 20**	**17 20**
CASPER	**20 70**	**56 90**	**61 70**	**113 10**	**29 10**	**110 50**	**46 80**	**9 70**	**11 50**	**21 70**	**130 20**	**44 40**	**143 70**	**125 90**	**30 80**	**97 80**	**14 60**
CHEYENNE	**21 90**	**35 40**	**40 70**	**91 00**	**48 80**	**83 10**	**25 30**	**16 90**	**34 90**	**29 70**	**110 40**	**53 30**	**122 70**	**104 90**	**29 70**	**76 40**	**42 80**
CLIFTON-MORENCI	**119 00**	**80 80**	**89 40**	**22 20**	**156 70**	**32 50**	**90 90**	**128 90**	**139 10**	**127 20**	**4 80**	**105 40**	**8 50**	**13 40**	**120 20**	**39 80**	**147 00**
CODY	**44 10**	**81 50**	**84 80**	**134 60**		**133 80**	**71 40**	**38 80**	**17 60**	**29 60**	**153 40**	**53 20**	**165 20**	**147 40**	**39 20**	**121 20**	**9 70**
CORTEZ	**60 10**	**22 30**	**20 50**	**46 90**	**93 80**	**41 90**	**32 30**	**70 00**	**76 20**	**64 50**	**65 70**	**40 60**	**77 50**	**59 70**	**55 40**	**26 90**	**94 10**
DENVER	**17 60**	**22 30**	**27 10**	**80 60**	**59 20**	**76 00**	**14 10**	**26 40**	**41 70**	**37 00**	**53 30**	**111 00**	**83 20**	**65 40**	**63 30**	**84 50**	**45 50**
DURANGO	**52 60**	**12 80**	**30 00**	**45 90**	**94 20**	**41 00**	**22 80**	**61 30**	**76 60**	**72 00**	**64 70**	**50 10**	**76 50**	**58 80**	**64 90**	**28 40**	**84 50**
EL PASO	**140 90**	**102 70**	**111 40**	**46 00**	**178 60**	**56 40**	**112 80**	**150 80**	**161 10**	**149 10**	**27 20**	**127 30**	**15 40**	**33 20**	**142 20**	**61 70**	**169 00**
FARMINGTON	**57 30**	**17 50**	**26 20**	**41 20**	**87 60**	**36 20**	**27 60**	**66 10**	**81 40**	**70 00**	**50 00**	**46 30**	**71 80**	**54 00**	**61 00**	**21 60**	**87 50**
FLAGSTAFF	**87 30**	**47 50**	**56 10**	**16 70**	**127 50**	**6 30**	**57 50**	**96 00**	**111 30**	**99 30**	**30 00**	**76 20**	**101 80**	**84 00**	**91 20**	**7 50**	**117 30**
GALLUP	**67 70**	**27 90**	**36 50**	**30 80**	**105 00**	**26 70**	**38 00**	**76 40**	**91 70**	**80 30**	**49 60**	**56 70**	**61 40**	**43 70**	**71 50**	**14 10**	**88 30**
GRAND JUNCTION	**45 80**	**36 50**	**6 20**	**61 10**	**73 60**	**56 20**	**26 60**	**55 70**	**62 00**	**50 80**	**30 20**	**26 40**	**51 70**	**33 80**	**40 00**	**15 40**	**58 00**
GREYBULL	**40 70**	**76 50**	**79 80**	**129 60**		**0 00**	**128 90**	**66 40**	**33 90**	**12 70**	**24 70**	**148 40**	**48 30**	**160 20**	**142 50**	**34 20**	**116 20**
GUNNISON	**41 30**	**24 10**	**6 50**	**73 80**	**32 10**	**68 80**	**14 00**	**50 00**	**65 20**	**60 70**	**92 60**	**39 00**	**104 40**	**86 60**	**53 80**	**56 20**	**73 20**
HILLINGS		**39 90**	**44 70**	**96 90**	**44 10**	**93 50**	**30 50**	**11 00**	**32 20**	**23 80**	**115 70**	**47 50**	**127 40**	**109 70**	**33 40**	**80 90**	**37 70**
MONTE VISTA	**20 95**		**30 50**	**58 70**	**81 50**	**53 70**	**10 10**	**48 60**	**63 90**	**59 20**	**77 50**	**62 80**	**89 30**	**71 50**	**68 80**	**41 10**	**71 80**
MONTROSE	**23 50**	**16 05**		**67 30**	**84 80**	**62 40**	**20 50**	**53 40**	**68 20**	**56 20**	**86 10**	**32 50**	**97 90**	**80 10**	**47 40**	**49 70**	**75 10**
PHOENIX	**50 95**	**30 85**	**35 40**		**134 60**	**10 40**	**68 70**	**106 70**	**117 00**	**105 00**	**18 90**	**83 30**	**30 60**	**14 80**	**98 10**	**17 60**	**124 90**
POWELL	**23 20**	**42 85**	**44 60**	**70 80**		**133 80**	**71 40**	**38 80**	**17 60**	**29 60**	**153 40**	**53 20**	**165 20**	**147 40**	**39 20**	**121 20**	**9 70**
PRESCOTT	**49 60**	**28 25**	**6 60**	**5 45**	**70 40**		**39 80**	**77 00**	**92 20**	**80 80**	**20 00**	**42 00**	**54 20**	**36 40**	**70 00**	**12 60**	**90 00**
PUEBLO	**16 05**	**5 30**	**10 75**	**36 15**	**37 55**	**33 55**		**40 40**	**55 70**	**55 70**	**87 50**	**53 80**	**98 30**	**81 60**	**60 70**	**51 20**	**63 60**
RAWLINS	**5 75**	**25 55**	**28 10**	**56 15**	**20 40**	**53 80**	**21 25**		**21 20**	**12 90**	**125 50**	**36 50**	**137 30**	**119 60**	**22 50**	**89 00**	**10 50**
RIVERTON	**16 90**	**33 60**	**35 85**	**61 55**	**9 25**	**61 55**	**29 30**	**11 15**		**12 00**	**135 80**	**35 70**	**147 60**	**129 80**	**21 50**	**104 80**	**7 90**
ROCK SPRINGS	**13 80**	**31 15**	**29 55**	**55 70**	**15 15**	**55 70**	**29 30**	**6 30**	**12 00**		**123 70**	**35 80**	**135 60**	**117 80**	**9 50**	**92 30**	**19 90**
SAFFORD	**60 85**	**40 75**	**45 30**	**9 90**	**80 70**	**15 35**	**46 05**	**66 05**	**71 45**	**65 15**		**102 10**	**11 80**	**10 50**	**116 90**	**36 40**	**143 70**
SALT LAKE CITY	**24 95**	**33 05**	**17 40**	**43 80**	**28 00**	**65 60**	**27 85**	**18 75**	**12 45**	**23 45**	**53 10**		**113 00**	**96 10**	**14 90**	**63 90**	**45 60**
SILVER CITY-HURLEY	**67 05**	**46 95**	**51 50**	**16 10**	**86 90**	**21 55**	**52 25**	**77 65**	**71 35**	**6 20**	**59 90**			**20 90**	**128 70**	**48 20**	**155 50**
TUCSON	**57 70**	**37 60**	**42 15**	**7 75**	**77 55**	**13 20**	**42 90**	**62 90**	**68 30**	**62 00**	**5 50**	**50 55**	**10 95**		**110 90**	**30 40**	**137 70**
VERNAL	**17 55**	**36 20**	**24 90**	**51 60**	**20 60**	**51 20**	**31 90**	**11 80**	**11 35**	**5 05**	**61 50**	**7 80**	**67 70**	**58 35**		**84 70**	**29 50**
WINSLOW	**40 55**	**21 60**	**26 15**	**9 60**	**63 75**	**6 65**	**26 90**	**47 15**	**55 20**	**49 00**	**19 15**	**36 75**	**25 35**	**16 00**	**44 55**		**111 50**
WORLAND	**19 80**	**37 75**	**39 50**	**65 70**	**5 10**	**65 30**	**33 45**	**15 30**	**4 15**	**10 45**	**75 60**	**22 90**	**81 80**	**72 45**	**15 50**	**58 65**	

One Way Fares—Light Face Figures. **Round Trip Fares—Bold Face Figures.** Fares subject to change without notice.