effective July 1, 1961

LAKE CENTRAL

A I R L I N E S

FLY LAKE CENTRAL

-to the homes of eight major league teams:

Baltimore Orioles
Chicago Cubs
Chicago White Sox
Cincinnati Red Legs
Cleveland Indians
Detroit Tigers
Pittsburgh Pirates
Washington Senators

LAKE CENTRAL AIRLINES

WEIR COOK AIRPORT, INDIANAPOLIS, INDIANA

RESERVATIONS-TICKET PURCHASE TIME LIMITS: All seats are reserved. Reservations are tentative until tickets are purchased. Tickets must be purchased at or before the time agreed upon when your reservation is confirmed. Please make Reservations well in advance. through the nearest office listed inside folder, or through your Travel Agent. If your plans change, please cancel your reservations immediately.

RECONFIRMATION: Reservations (including the complete remaining itinerary) will be cancelled:

1. when the passenger's planned arrival at such point is on a date earlier than his scheduled flight departure date and there is AT LEAST TWELVE (12) HOURS between his planned arrival and his scheduled departure; or
2. when the passenger's arrival at such point is indefinite because he has not determined his means of arriving transportation and not advised the company AT LEAST SIX (6) HOURS before his scheduled departure time from such point; or when the passenger RECONFIRMS his reservation at such point but not with the company at such point AT LEAST SIX (6) HOURS before his scheduled flight departure time.

AIRPORT MINIMUM CHECK-IN TIME LIMITS:
AT CHICAGO, CLEVELAND, DAYTON, DETROIT and WASHINGTON:
All reservations are cancelled, REGARDLESS OF TICKET STATUS, if he fails to present himself at our Airport Ticket Counter at least twenty (20) minutes prior to flight departure time.
AT ALL OTHER CITIES:
ALL of a local passenger's reservations will be cancelled, REGARDLESS OF TICKET STATUS, unless he checks-in for a reserved flight at least (10) minutes prior to flight departure time.
CHECK IN EARLY. PLEASE HELP US TO KEEP YOUR FLIGHT ON SCHEDULE.

BAGGAGE: Forty (40) pounds of baggage is carried free. Baggage in excess of this amount, including parcels, briefcases, portable typewriters and cameras will be charged for at published excess rates. Unless extra value is declared and charges are paid before departure, the company's liability for baggage is limited to $100 per passenger or the actual value of the baggage, whichever is less.

CHILDREN: One child, under 2 and not occupying a seat, will be carried free for each passenger over 12 who pays the full adult fare. No child under 5 may travel alone, but children over 5 and under 8 may travel unaccompanied upon payment of the full adult fare. Children under 8, when accompanied by a passenger over 12, may travel at half fare. Children over 8 and under 12 may travel alone at half-fare.

CANCELLATION: The company reserves the right to cancel bookings before passage or en-route whenever such action is deemed advisable or necessary. In all events the passenger's sole recourse shall be the recovery of the fare covering the unused portion of the ticket.

SCHEDULES: Schedules shown are expected arrivals and departures, subject to change without notice. Schedules and connections are not guaranteed.

MANSFIELD TRAVEL SERVICE
52 PARK AVENUE WEST
LA 4-3.00 MANSFIELD, OHIO
"One Call Does All"

effective July 1, 1961

LAKE CENTRAL AIRLINES

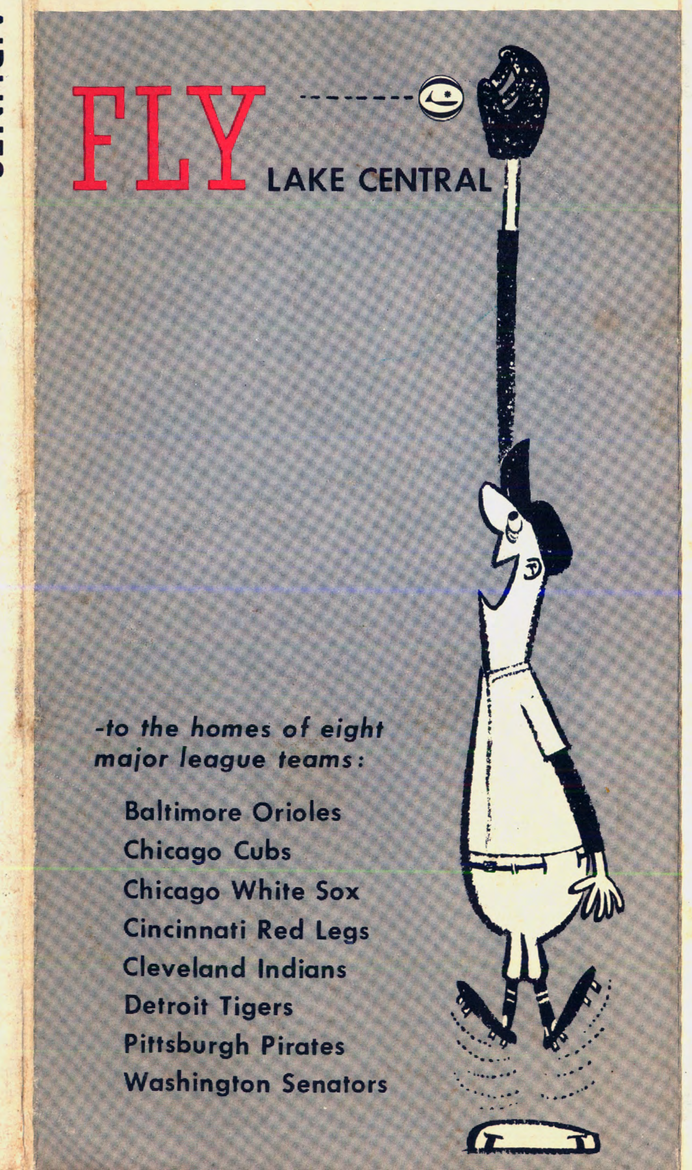

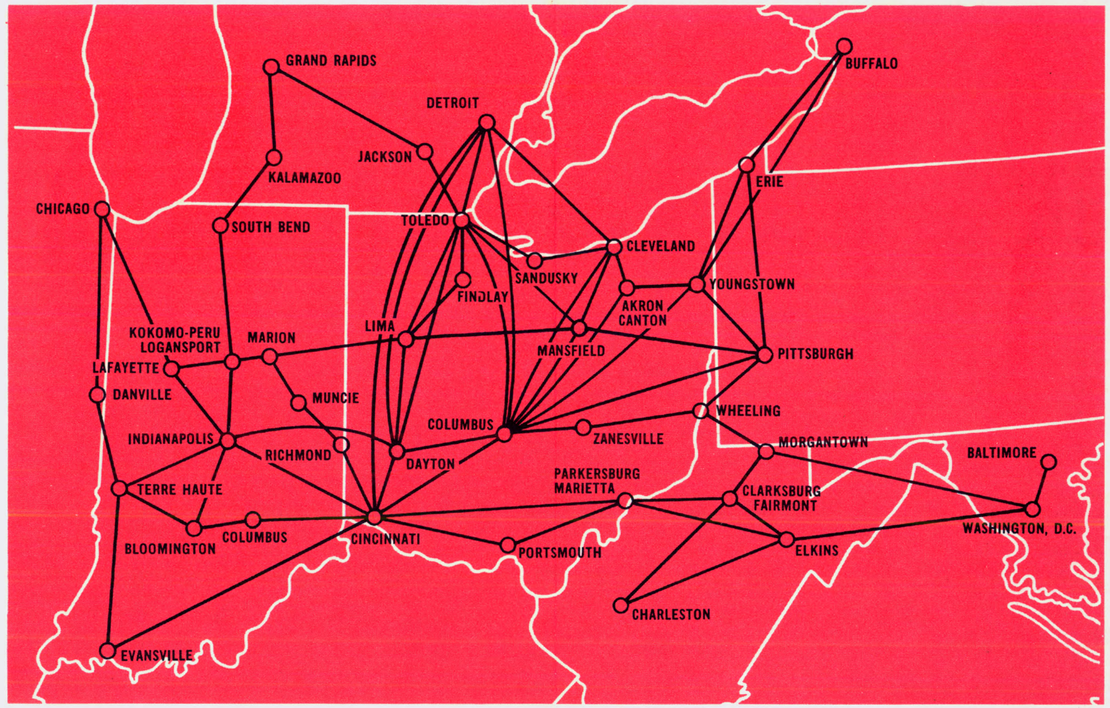

LAKE CENTRAL NOW OFFERS CONVAIR SERVICE
—from the Midwest to the Nation's Capital!

Within recent months, Lake Central Airlines has expanded its service into 17 additional cities —extending from the Midwest to Washington, D. C. and Baltimore. Now for the first time, Lake Central passengers are offered fast, convenient flights between 47 cities in the eight state area of Illinois, Indiana, Maryland, Michigan, New York, Ohio, Pennsylvania, and West Virginia, as well as the District of Columbia.

Lake Central offers the luxury comfort of Convair 340 aircraft over many of its routes. The 44-passenger Convairs are radar-equipped, air conditioned, completely pressurized, and have a cruising speed of 270 miles per hour. You'll enjoy the non-stop service between such points as Cincinnati and Detroit—the one-stop service between such points as Cincinnati and Washington, D. C.—and the commuter service between many, many cities on the Lake Central system.

The next time you're planning a trip, ask your favorite travel agency about Lake Central's new service!

LAKE CENTRAL AIRLINES

LAKE CENTRAL AIRLINES

Charleston-Pittsburgh

Northbound Flights		773 ◊	705 ◊	707 *◊
CHARLESTON	EST	7:00	10:50	5:00
ELKINS	EST	7:50	11:40	↓
CLARKSBURG/FAIRMONT	EST	8:14	12:04	5:49
MORGANTOWN	EDT	9:36	1:26	7:11
WHEELING	EDT	10:07	1:57	7:41
PITTSBURGH	EDT	10:26	2:16	8:00

Condensed Schedule

* Ex. Sat.

Departure Times Only

Southbound Flights		714 ◊	716 ◊	718*◊
PITTSBURGH	EDT	8:25	2:30	6:20
WHEELING	EDT	8:48	2:52	6:43
MORGANTOWN	EDT	9:19	3:24	7:14
CLARKSBURG/FAIRMONT	EST	8:41	2:46	6:36
ELKINS	EST	9:05	3:10	↓
CHARLESTON	EST	9:51	3:56	7:21

COMPLETE WESTBOUND SYSTEM SCHEDULE

EQUIPMENT
FLIGHT NUMBER
EXCEPTIONS TO DAILY FREQUENCY
TIMES SHOWN ARE LOCAL TIMES
EFFECTIVE JULY 1, 1961

City	Code	◊ 316 Ex SaSu	◊ 312	◊ 514	◊ 110	◊ 620 Ex SaSu	♁ 52 Ex Su	◊ 850 Note	◊ 422 Note	◊ 926	◊ 512 Ex Sa	◊ 714 Note	◊ 618 Ex Su	◊ 668 Sa Only	◊ 773 Ex SaSu	◊ 664 Ex SaSu	◊ 462 Ex Su	♁ 54 Ex Sa	◊ 716 Note	◊ 518	◊ 660 Ex SaSu	◊ 310 Ex Sa
		AM	AM	AM	AM	AM	AM	AM	AM	AM	AM	AM	AM	AM	AM	PM	PM	PM	PM	PM	PM	PM
BALTIMORE, MD.(Friendship)#...EDT Lv	BAL								7 00						From							
WASHINGTON, D.C.(National)#.. " Ar	DCA								7 18						CRW							
WASHINGTON, D.C.(National)#.. " Lv	DCA								8 00						EKN		12 00					
BUFFALO, N.Y.#..... " Lv	BUF							7 00							CKB							
ERIE, PA.#..... " Ar	ERI							7 45							MGW							
ERIE, PA.#..... " Lv	ERI							7 49				7 10			HLG				1 15			
PITTSBURGH, PA.#..... " Ar	PIT											8 00			10 26			914◄	2 05			
PITTSBURGH, PA.#..... " Lv	PIT									7 55		8 25			11 00				2 30			
Wheeling, W. Va.#..... " Lv	HLG											8 48		461					2 52			
Morgantown, W. Va.#..... " Lv	MGW											9 19					1 12		3 24			
Wheeling, W. Va.#..... " Lv	HLG															705◄	1 43					
Elkins, W. Va.....EST Lv	EKN								8 12										2 46			
Clarksburg/Fairmont,W.Va.②..... " Lv	CKB								8 36			8 41							3 10			
Elkins, W. Va..... " Lv	EKN											9 05							3 56			
CHARLESTON, W. VA..... " Ar	CRW											9 51										
YOUNGSTOWN, OHIO#.....EDT Ar	YNG							8 19		8 24				283◄	11 29							
YOUNGSTOWN, OHIO#..... " Lv	YNG							8 30		8 35					11 34							
Akron/Canton, Ohio①#..... " Lv	CAK							9 00							12 03							
Zanesville, Ohio..... " Lv	ZZV																1 20					
Parkersburg/Marietta⑥.....EST Ar	PKB								9 07													
Parkersburg/Marietta⑥..... " Lv	PKB								9 20													
Portsmouth, Ohio..... " Lv	PMH								10 00													
DETROIT, MICH.(Willow Run)... " Lv	YIP				7 10		7 30						9 30			1 00		2 20		2 40	2 50	
CLEVELAND, OHIO#.....EDT Ar	CLE									9 05					12 24	2 48						
CLEVELAND, OHIO#..... " Lv	CLE									9 20				9 40	12 35	3 00						
DETROIT, MICH. (Willow Run)..EST Lv	YIP														12 23							
Akron/Canton, Ohio①#..... " Lv	CAK																					
COLUMBUS, OHIO.....EST Lv	CMH															2 32						
Mansfield, Ohio..... " Lv	MFD													9 12								
Toledo, Ohio..... " Ar	TOL				7 35		7 54			9 07		51	9 55							3 05	3 15	
Toledo, Ohio..... " Lv	TOL				7 39		8 02			9 12			9 59							3 09	3 20	
Findlay, Ohio..... " Lv	FDY											617								3 35		
Mansfield, Ohio.....EST Lv	MFD							8 45													4 03	
COLUMBUS, OHIO..... " Ar	CMH												10 51	9 40		3 00	1 47				4 31	44◄
COLUMBUS, OHIO..... " Lv	CMH					7 45		9 05														
Lima, Ohio..... " Ar	LIA				8 10											699	665		914◄	3 53	699	
Lima, Ohio..... " Lv	LIA				8 19											44				3 57		
DAYTON/SPRINGFIELD,OHIO③ Ar	DAY			283		8 21	8 46	9 41										3 17	44◄	4 25		
DAYTON/SPRINGFIELD,OHIO③ Lv	DAY			51		8 25	8 56	9 45										3 27		4 40		
CINCINNATI, OHIO..... " Ar	CVG						9 24		10 45									3 55		5 10		
CINCINNATI, OHIO..... " Lv	CVG			6 20					11 05									457				
Richmond, Indiana#.....CDT Lv	RID			6 49																		
Columbus, Indiana⑦#..... " Lv	BAK					9 14	41															
INDIANAPOLIS, INDIANA#..... " Ar	IND							10 34	11 50													
INDIANAPOLIS, INDIANA#..... " Lv	IND	6 15	6 05			9 25		11 10	12 25													3 00
Bloomington, Indiana#..... " Lv	BMG		6 33																			
Muncie, Indiana#..... " Lv	MIE			7 17																		
Marion, Indiana#..... " Lv	MZZ			7 35	900																	
Kokomo/Logansp't/Peru,Ind.⑤#... " Lv	OKK				9 18				12 57													
South Bend, Indiana#..... " Lv	SBN					10 29			1 37													
Kalamazoo, Michigan.....EST Lv	AZO					11 00			2 08													
Jackson, Michigan..... " Lv	JXN									9 44												
GRAND RAPIDS, MICH..... " Ar	GRR					11 25			2 33	10 19												
Terre Haute, Indiana#.....CDT Lv	HUF						431◄	11 43														
EVANSVILLE, INDIANA#..... " Ar	EVV							12 28														
EVANSVILLE, INDIANA#..... " Lv	EVV										12 45											
Terre Haute, Indiana#..... " Ar	HUF		7 00								1 34											
Danville, Ill..#..... " Lv	DNV		7 30								2 04											
Lafayette, Indiana#..... " Ar	LAF	6 44		8 07	9 43																	3 28
Lafayette, Indiana#..... " Lv	LAF	6 50		8 12	9 47																	3 32
CHICAGO, ILL.(Midway)#..... " Ar	MDW	7 38	8 20	9 00	10 35						2 55											4 20
FLIGHT NUMBER		AM 316	AM 312	AM 514	AM 110	AM 620	AM 52	PM 850	PM 422	PM 926	PM 512	AM 714	AM 618	AM 668	PM 773	PM 664	PM 462	PM 54	PM 716	PM 518	PM 660	PM 310

All times shown are local times. ◊—24-26 passenger Douglas DC-3 equipment. ♁—44 passenger radar Convair 340 equipment. AM—Light Face. PM—Dark Face. Where departure only is shown arrival time of DC-3 equipment is approximately four minutes earlier—eight minutes for Convairs. Lake Central approved on-line minimum connecting time is 5 minutes.

COMPLETE WESTBOUND SYSTEM SCHEDULE

EQUIPMENT
FLIGHT NUMBER
EXCEPTIONS TO DAILY FREQUENCY
TIMES SHOWN ARE LOCAL TIMES
EFFECTIVE JULY 1, 1961

City	Code	◊ 516	◊ 318	◊ 914 Note	♁ 44 Ex Sa	◊ 56 Ex Sa	◊ 48 Sa Only	◊ 146 Su Only	♁ 36	◊ 524 Note	◊ 854 Note	◊ 718 Ex Sa	◊ 666 Ex Sa Note	♁ 46 Ex Sa Su Mo	◊ 626 Ex Sa	♁ 58 Ex Sa	◊ 418 Ex Sa	◊ 768 Ex Sa	◊ 962 Ex Sa	◊ 956 Ex Sa
		PM	PM	PM	PM	PM	PM	PM	PM	PM	PM	PM	PM	PM	PM	PM	PM	PM	PM	PM
BALTIMORE, MD.(Friendship)#...EDT Lv	BAL				2 50		3 45	3 50									6 30			
WASHINGTON, D.C.(National)#.. " Ar	DCA				3 09		4 04	4 08									6 48			
WASHINGTON, D.C.(National)#.. " Lv	DCA				3 30		4 30	4 30						6 30			7 00			593
BUFFALO, N.Y.#..... " Lv	BUF										4 15									707
ERIE, PA.#..... " Ar	ERI			716							5 00									
ERIE, PA.#..... " Lv	ERI			705							5 05	5 10								
PITTSBURGH, PA.#..... " Ar	PIT											6 00								
PITTSBURGH, PA.#..... " Lv	PIT			3 00								6 20						7 00	9 00	
Wheeling, W. Va.#..... " Lv	HLG				4 48							6 43						7 24		
Morgantown, W. Va.#..... " Lv	MGW											7 14								
Wheeling, W. Va.#..... " Lv	HLG																			
Elkins, W. Va.....EST Lv	EKN																7 12			
Clarksburg/Fairmont,W.Va.②..... " Lv	CKB											6 36					7 36			
Elkins, W. Va..... " Lv	EKN																			
CHARLESTON, W. VA..... " Ar	CRW											7 21								
YOUNGSTOWN, OHIO#.....EDT Ar	YNG										5 35									
YOUNGSTOWN, OHIO#..... " Lv	YNG										5 50									
Akron/Canton, Ohio①#..... " Lv	CAK										S									
Zanesville, Ohio..... " Lv	ZZV																	7 01		
Parkersburg/Marietta⑥.....EST Ar	PKB						4 55	5 15									8 07			
Parkersburg/Marietta⑥..... " Lv	PKB						5 03	5 23									8 17			
Portsmouth, Ohio..... " Lv	PMH						S	S									8 57			
DETROIT, MICH.(Willow Run)... " Lv	YIP					5 00							5 45		6 45	7 00				
CLEVELAND, OHIO#.....EDT Ar	CLE												7 33					8 35		
CLEVELAND, OHIO#..... " Lv	CLE												7 45							
Akron/Canton, Ohio①#..... " Lv	CAK												8 10							
COLUMBUS, OHIO.....EST Lv	CMH																			
Mansfield, Ohio..... " Lv	MFD			3 10												7 24		8 07	900	
Toledo, Ohio..... " Ar	TOL															7 32				
Toledo, Ohio..... " Lv	TOL																			
Findlay, Ohio..... " Lv	FDY																			
COLUMBUS, OHIO..... " Ar	CMH			625	4 32						5 50	44	7 55		7 50			8 35	7 28	
COLUMBUS, OHIO..... " Lv	CMH			677	4 45				6 10		6 15									
Lima, Ohio..... " Ar	LIA																			9 42
Lima, Ohio..... " Lv	LIA			518◄	3 52															9 50
DAYTON/SPRINGFIELD,OHIO③ Ar	DAY				4 04															10 18
DAYTON/SPRINGFIELD,OHIO③ Lv	DAY			593	5 15				6 40					569◄		8 16				10 32
CINCINNATI, OHIO..... " Ar	CVG				5 25				6 50							8 26				11 02
CINCINNATI, OHIO..... " Lv	CVG	2 40			S	6 13	6 02	6 34			7 08			8 02		8 54	9 42			
Richmond, Indiana#.....CDT Lv	RID	3 09				854	6 20	6 50		6 50	7 25	56◄		8 15			9 55			
Columbus, Indiana⑦#..... " Lv	BAK																			
INDIANAPOLIS, INDIANA#..... " Ar	IND				6 06		6 59	7 35	7 31	7 35				8 54			10 40			
INDIANAPOLIS, INDIANA#..... " Lv	IND		3 05		6 25					8 00										
Bloomington, Indiana#..... " Lv	BMG		3 33																	
Muncie, Indiana#..... " Lv	MIE	3 37																		
Marion, Indiana#..... " Lv	MZZ			4 45																
Kokomo/Logansp't/Peru,Ind.⑤#... " Lv	OKK	4 04		5 03																
South Bend, Indiana#..... " Lv	SBN									9 04										
Kalamazoo, Michigan.....EST Lv	AZO									9 35										
Jackson, Michigan..... " Lv	JXN																			
GRAND RAPIDS, MICH..... " Ar	GRR									10 00										
Terre Haute, Indiana#.....CDT Lv	HUF																			
EVANSVILLE, INDIANA#..... " Ar	EVV										8 36									
EVANSVILLE, INDIANA#..... " Lv	EVV																			
Terre Haute, Indiana#..... " Lv	HUF		4 00																	
Danville, Ill..#..... " Lv	DNV		4 30	S																
Lafayette, Indiana#..... " Ar	LAF			5 28	6 51															
Lafayette, Indiana#..... " Lv	LAF			5 32	7 00															
CHICAGO, ILL.(Midway)#..... " Ar	MDW	4 59	5 20	6 20	7 40															
FLIGHT NUMBER		PM 516	PM 318	PM 914	PM 44	PM 56	PM 48	PM 146	PM 36	PM 524	PM 854	PM 718	PM 666	PM 46	PM 626	PM 58	PM 418	PM 768	PM 962	PM 956

All times shown are local times. ◊—24-26 passenger Douglas DC-3 equipment. ♁—44 passenger radar Convair 340 equipment. AM—Light Face. PM—Dark Face. Where departure only is shown arrival time of DC-3 equipment is approximately four minutes earlier—eight minutes for Convairs. Lake Central approved on-line minimum connecting time is 5 minutes.

COMPLETE EASTBOUND SYSTEM SCHEDULE

EQUIPMENT
FLIGHT NUMBER
EXCEPTIONS TO DAILY FREQUENCY

TIMES SHOWN ARE LOCAL TIMES
EFFECTIVE JULY 1, 1961

		◊ 461 ExSu	663 ExSu	773 Note	283 ExSu	617 ExSu	♧ 51 Ex SaSu	♧ 41	975 ExSu Note	♧ 53	195 Ex SaSu	521	145 Su Only	531 ExSu	661 Ex SaSu	453 Note	705 Note	139 Ex SaSu	193 Sa Only	101 Su Only	♧ 45 ExSa Su Mo	City Code
		AM	AM	AM	AM	AM	AM	AM	AM	AM	AM	PM	AM	AM	PM	AM	AM	AM	AM	AM	PM	
CHICAGO, ILL. (Midway)# CDT	Lv										8 15		8 45	9 00		9 30		11 20	11 20	11 20		MDW
Lafayette, Indiana# "	Ar										9 03		9 33			10 18		12 08	12 08	12 08		LAF
Lafayette, Indiana# "	Lv										9 07		9 37			10 22		12 12	12 12	12 12		LAF
Danville, Ill.# "	Lv													9 53								DNV
Terre Haute, Indiana# "	Lv													10 24	➤850							HUF
EVANSVILLE, INDIANA# "	Ar																					EVV
EVANSVILLE, INDIANA# "	Lv																					EVV
Terre Haute, Indiana# "	Lv																					HUF
GRAND RAPIDS, MICH. EST	Lv				6 30																	GRR
Jackson, Michigan "	Lv																					JXN
Kalamazoo, Michigan "	Lv				6 59																	AZO
South Bend, Indiana# CDT	Lv				7 30																	SBN
Kokomo/Logansport/Peru, Ind.⑤# "	Lv										9 36							12 41	12 41	12 41		OKK
Marion, Indiana# "	Lv										9 54					10 58		12 59		12 55		MZZ
Muncie, Indiana# "	Lv													10 50		11 16						MIE
Bloomington, Indiana# "	Lv													11 14							139	BMG
INDIANAPOLIS, INDIANA EST	Ar				8 30								10 05					12 40				IND
INDIANAPOLIS, INDIANA "	Lv				8 45			8 45					10 15	11 25							1 15	IND
Columbus, Indiana⑦# CDT	Lv																					BAK
Richmond, Indiana# "	Lv															11 44						RID
CINCINNATI, OHIO EST	Ar							9 24						12 10		12 09						CVG
CINCINNATI, OHIO "	Lv					620	7 30	9 50	◄52	10 20		12 00				12 25						CVG
DAYTON/SPRINGFIELD, OHIO③ "	Ar				9 34		7 58			10 48		12 30	11 04								593◄ 1 56	DAY
DAYTON/SPRINGFIELD, OHIO③ "	Lv			52➤	9 38		8 08		283➤	10 58		12 35	11 08								2 05	DAY
Lima, Ohio "	Ar										10 30	1 03						1 35			1 35	LIA
Lima, Ohio "	Lv										10 40	1 07						1 45			1 45	LIA
COLUMBUS, OHIO "	Ar				10 11								11 41								2 35	CMH
COLUMBUS, OHIO "	Lv	7 10	7 15		10 20	7 30							11 50		12 25						2 45	CMH
Findlay, Ohio "	Lv											1 29	S		S 12 57							FDY
Mansfield, Ohio "	Lv											1 51			1 36							MFD
Toledo, Ohio "	Ar				926◄	8 22	➤852		➤926			1 55			1 40							TOL
Toledo, Ohio "	Lv					8 26	9 00															TOL
Mansfield, Ohio "	Lv		7 47								11 26							2 31				MFD
COLUMBUS, OHIO "	Ar																					CMH
Akron/Canton, Ohio①# EDT	Lv																					CAK
CLEVELAND, OHIO# "	Ar		9 15																			CLE
CLEVELAND, OHIO# "	Lv								9 45													CLE
DETROIT, MICH. (Willow Run) EST	Ar					8 51	9 24			11 55		2 20			2 05							YIP
Portsmouth, Ohio "	Lv															1 14						PMH
Parkersburg/Marietta⑥ "	Ar															1 50						PKB
Parkersburg/Marietta⑥ "	Lv							10 49								1 57						PKB
Zanesville, Ohio "	Lv	7 41						10 57					12 21									ZZV
Akron/Canton, Ohio①# EDT	Lv				12 10			S														CAK
YOUNGSTOWN, OHIO# "	Ar				12 35																	YNG
YOUNGSTOWN, OHIO# "	Lv				12 39																	YNG
CHARLESTON, W. VA. EST	Lv																					CRW
Elkins, W. Va. "	Lv																					EKN
Clarksburg/Fairmont, W. Va.② "	Lv																					CKB
Elkins, W. Va. "	Lv																					EKN
Wheeling, W. Va.# EDT	Lv	9 18											1 58	➤716								HLG
Morgantown, W. Va.# "	Lv	9 49											2 29									MGW
Wheeling, W. Va.# "	Lv																					HLG
PITTSBURGH, PA.# "	Ar																					PIT
PITTSBURGH, PA.# "	Lv																					PIT
ERIE, PA.# "	Ar																					ERI
ERIE, PA.# "	Lv																					ERI
BUFFALO, N. Y.# "	Ar																					BUF
WASHINGTON, D. C. (National)# "	Ar	10 57																				DCA
WASHINGTON, D. C. (National)# "	Lv																					DCA
BALTIMORE, MD. (Friendship)# "	Ar																					BAL
FLIGHT NUMBER		AM 461	AM 663	AM 773	PM 283	AM 617	AM 51	PM 41	PM 975	AM 53	PM 195	PM 521	PM 145	PM 531	PM 661	PM 453	PM 705	PM 139	PM 193	PM 101	PM 45	

Notes: ORIGINATES PITTSBURGH SATURDAY; TERMINATES PITTSBURGH SATURDAY & SUNDAY; TERMINATES CINCINNATI SUNDAY; TERMINATES PITTSBURGH SATURDAY; RADAR CONVAIR

All times shown are local times. ◊—24-26 passenger Douglas DC-3 equipment. ♧—44 passenger radar Convair 340 equipment. AM—Light Face. PM—**Dark Face.** Where departure only is shown arrival time of DC-3 equipment is approximately four minutes earlier—eight minutes for Convairs. Lake Central approved on-line minimum connecting time is 5 minutes.

Cincinnati-Detroit

Northbound Flights	51 ✱✱	53 ♧	521 ◊	55 ♧	57 ♧
CINCINNATI	7:30	10:20	12:00	4:45	7:10
DAYTON	8:08	10:58	12:35	5:23	7:48
LIMA	↓	↓	1:07	↓	↓
FINDLAY	↓	↓	1:29	↓	↓
TOLEDO	9:00	↓	1:55	↓	8:40
DETROIT	9:24	11:55	2:20	6:20	9:04

Condensed Schedule

◊ DC-3
♧ Convair 340
✱✱ Ex. Sat. and Sun.
□ Ex. Sat.
✱ Ex. Sun.
Departure Times Only

Southbound Flights	52 ✱	54 ♧	518 ◊	56 ♧	58 ♧
DETROIT	7:30	2:20	2:40	5:00	7:00
TOLEDO	8:02	↓	3:09	↓	7:32
FINDLAY	↓	↓	3:35	↓	↓
LIMA	↓	↓	3:57	↓	↓
DAYTON	8:56	3:27	4:40	↓	8:26
CINCINNATI	9:24	3:55	5:10	6:13	8:54

COMPLETE EASTBOUND SYSTEM SCHEDULE

EQUIPMENT
FLIGHT NUMBER
EXCEPTIONS TO DAILY FREQUENCY

TIMES SHOWN ARE LOCAL TIMES
EFFECTIVE JULY 1, 1961

		◊ 665 Ex Sa Note	593 Ex Sa	133 Ex Sa	55 Ex Sa	457 Ex Sa	699 Ex Sa	707 Ex Sa	625 Ex Sa	♧ 35	589 Note	677 Ex Sa	291	135 Ex Sa	♧ 57 Ex Sa	265 Ex Sa Note	107	569 Note	155	137	♧ 11 Ex Sa	City Code
		PM	PM	PM	PM	PM	PM	PM	PM	PM	PM	PM	PM	PM	PM	PM	PM	PM	PM	PM	PM	
CHICAGO, ILL. (Midway)# CDT	Lv			3 30										5 00			5 30		6 15	7 15	8 15	MDW
Lafayette, Indiana# "	Ar													5 48			6 18				8 55	LAF
Lafayette, Indiana# "	Lv													5 52			6 27				9 04	LAF
Danville, Ill.# "	Lv			4 23																8 08		DNV
Terre Haute, Indiana# "	Lv			4 54																8 43		HUF
EVANSVILLE, INDIANA# "	Ar			5 39																		EVV
EVANSVILLE, INDIANA# "	Lv										3 10							6 20				EVV
Terre Haute, Indiana "	Lv																	7 09				HUF
GRAND RAPIDS, MICH. EST	Lv					1 00							2 00			5 30						GRR
Jackson, Michigan "	Lv					1 29							2 39			5 59						JXN
Kalamazoo, Michigan "	Lv					2 00										6 30						AZO
South Bend, Indiana# CDT	Lv					2 40																SBN
Kokomo/Logansport/Peru, Ind.⑤# "	Lv																6 56		7 14			OKK
Marion, Indiana# "	Lv																7 14		7 41			MZZ
Muncie, Indiana# "	Lv																			9 09		MIE
Bloomington, Indiana# "	Lv																			9 33		BMG
INDIANAPOLIS, INDIANA EST	Ar					3 08								6 20		7 30		7 38			9 30	IND
INDIANAPOLIS, INDIANA "	Lv					3 25				4 10						7 55		8 00				IND
Columbus, Indiana⑦# CDT	Lv																					BAK
Richmond, Indiana# "	Lv				589														8 09		524	RID
CINCINNATI, OHIO EST	Ar					4 10					4 21	➤55				8 40			8 34			CVG
CINCINNATI, OHIO "	Lv		3 20		4 45	4 30	◄54				5 00			7 10								CVG
DAYTON/SPRINGFIELD, OHIO③ "	Ar		3 50		5 13					4 51				7 38				8 49				DAY
DAYTON/SPRINGFIELD, OHIO③ "	Lv		3 54	45 44	5 23					5 00		◄518	36➤	7 48				8 55			◄58	DAY
Lima, Ohio "	Ar	462	4 22		S												7 50					LIA
Lima, Ohio "	Lv		4 30	◄518			660		44	5 30	5 53	44					8 00					LIA
COLUMBUS, OHIO "	Ar																	9 28				CMH
COLUMBUS, OHIO "	Lv	3 00					4 45		5 15		6 05	5 00										CMH
Findlay, Ohio "	Lv										S											FDY
Mansfield, Ohio "	Lv																					MFD
Toledo, Ohio "	Ar												3 07	➤660	8 32		8 31					TOL
Toledo, Ohio "	Lv												3 16		8 40		8 35					TOL
Mansfield, Ohio "	Lv		5 16	➤677						593		5 32										MFD
COLUMBUS, OHIO "	Ar		S																			CMH
Akron/Canton, Ohio①# EDT	Lv	4 49																				CAK
CLEVELAND, OHIO# "	Ar	5 10										7 00	5 03	666								CLE
CLEVELAND, OHIO# "	Lv	5 20											5 15									CLE
DETROIT, MICH. (Willow Run) EST	Ar	5 08			6 20				6 20				S		9 04		9 00					YIP
Portsmouth, Ohio "	Lv					5 19																PMH
Parkersburg/Marietta⑥ "	Ar					5 55																PKB
Parkersburg/Marietta⑥ "	Lv					6 05																PKB
Zanesville, Ohio "	Lv						5 16															ZZV
Akron/Canton, Ohio①# EDT	Lv						S															CAK
YOUNGSTOWN, OHIO# "	Ar										8 05		5 45									YNG
YOUNGSTOWN, OHIO# "	Lv										8 15		5 50									YNG
CHARLESTON, W. VA. EST	Lv							5 00														CRW
Elkins, W. Va. "	Lv																					EKN
Clarksburg/Fairmont, W. Va.② "	Lv					6 39	◄	5 49														CKB
Elkins, W. Va. "	Lv					7 03		S														EKN
Wheeling, W. Va.# EDT	Lv							7 11														HLG
Morgantown, W. Va.# "	Lv						6 53	7 41														MGW
Wheeling, W. Va.# "	Lv						7 12	➤8 00	➤956				6 19									HLG
PITTSBURGH, PA.# "	Ar		7 22																			PIT
PITTSBURGH, PA.# "	Lv							8 30														PIT
ERIE, PA.# "	Ar		707					9 20			8 45		962									ERI
ERIE, PA.# "	Lv										8 49											ERI
BUFFALO, N. Y.# "	Ar										9 31											BUF
WASHINGTON, D. C. (National)# "	Ar					9 11																DCA
WASHINGTON, D. C. (National)# "	Lv					9 30																DCA
BALTIMORE, MD. (Friendship)# "	Ar					9 48																BAL
FLIGHT NUMBER		PM 665	PM 593	PM 133	PM 55	PM 457	PM 699	PM 707	PM 625	PM 35	PM 589	PM 677	PM 291	PM 135	PM 57	PM 265	PM 107	PM 569	PM 155	PM 137	PM 11	

Notes: TERMINATES CLEVELAND SUNDAY; ORIGINATES COLUMBUS SATURDAY; TERMINATES INDIANAPOLIS SUNDAY; TERMINATES INDIANAPOLIS SATURDAY; RADAR CONVAIR

All times shown are local times. ◊—24-26 passenger Douglas DC-3 equipment. ♧—44 passenger radar Convair 340 equipment. AM—Light Face. PM—**Dark Face.** Where departure only is shown arrival time of DC-3 equipment is approximately four minutes earlier—eight minutes for Convairs. Lake Central approved on-line minimum connecting time is 5 minutes.

All times shown are local times. (CDT)—Central Daylight Time. (CST)—Central Standard Time. (EDT)—Eastern Daylight Time. (EST)—**Eastern Standard Time.** AM—Light Face. PM—**Dark Face.** #—City observes Daylight Saving Time. N—Daylight Operation Only. ♧—Radar-Equipped Convair 340. ◊—24-26 Passenger Douglas DC-3. ①—Served through Akron-Canton Airport. ②—Served through Clarksburg, Benedum Airport. ③—Served through Dayton Municipal Airport. ④—Served through New Philadelphia Airport. ⑤—Served through Kokomo Municipal Airport. ⑥—Served through Parkersburg, Wood County Airport. ⑦—Service to begin about June 1, 1961. Where departure time only is shown, arrival time of DC-3 equipment is approximately 4 minutes earlier—8 minutes for Convairs. S—Snacks served all passengers.



"Frankly, Sir, I Prefer LAKE CENTRAL COMMUTER SERVICE"

Convair Flights to 14 Cities

- radar equipped
- air conditioned
- fully pressurized
- 44-passenger
- 270 mph cruising speed

BALTIMORE
CHICAGO
CINCINNATI
COLUMBUS
DAYTON
DETROIT
INDIANAPOLIS
LAFAYETTE
MARIETTA
PARKERSBURG
SPRINGFIELD
TOLEDO
WASHINGTON, D.C.
WHEELING

Cincinnati-Detroit
Columbus-Detroit
Elkins-Washington, D.C.
Erie-Pittsburgh
Cincinnati-Evansville
Toledo-Dayton
Indianapolis-South Bend
Cincinnati-Toledo
Dayton-Detroit
Parkersburg-Washington, D.C.
Pittsburgh-Morgantown
Clarksburg-Pittsburgh
Charleston-Wheeling

and between many other cities!

One-Stop Service between Columbus and Washington, D.C.

TICKET OFFICES

CITY	OFFICE	TELEPHONE	GROUND FARE
AKRON, Ohio	Akron-Canton Airport	253-8792	$1.85
BALTIMORE, Md.	Friendship Int'l.	ENterprise 9-3020	1.35
BLOOMINGTON, Ind.	Municipal Airport	VAlley 5-2611	1.50*
BUFFALO, N. Y.	Greater Buffalo Airport	NF 3-8282	1.35
CANTON, Ohio	Akron-Canton Airport	HY 9-5154	1.65
CHARLESTON, W. Va.	Kanawha County	DIckens 3-9418	1.35
CHICAGO, Ill.	Chicago Midway Airport	FInancial 6-9020	1.45
	215 N. Michigan	FInancial 6-9020	1.45
CINCINNATI, Ohio	Greater Cincinnati Airport	DUnbar 1-3900	1.50
	106 Dixie Terminal Bldg.	DUnbar 1-3900	1.50
CLARKSBURG, W. Va.	Benedum	VIctor 2-3531	1.10
CLEVELAND, Ohio	Municipal Airport	CLearwater 2-5050	1.35
COLUMBUS, Ohio	Port Columbus Airport	BElmont 7-5431	1.40
	Lobby of Neil House	BElmont 7-5431	1.40
DANVILLE, Ill.	Vermilion County Airport	HIckory 6-4727	1.50
DAYTON, Ohio	Municipal Airport	TWin Oaks 8-3631	1.40
DETROIT, Mich.	Willow Run Airport	GLenview 3-8800	1.85
	403 Washington Blvd., Bldg.	WOodward 3-9270	
ELKINS, W. Va.	Municipal	820	.90
ERIE, Pa.	Port Erie Airport	TEmple 8-2034	1.25
EVANSVILLE, Ind.	Dress Memorial	HArrison 3-7746	1.25
FAIRMONT, W. Va.	Benedum	2246	2.88
FINDLAY, Ohio	Ohio Oil Airport	422-7313	Taxi meter
GRAND RAPIDS, Mich.	Kent County Airport	CHerry 1-4477	1.50
INDIANAPOLIS, Ind.	Weir Cook Airport	CHapel 4-2433	1.25
	Claypool Hotel	CHapel 4-2433	1.25
JACKSON, Mich.	Reynolds Airport	STate 3-2791	1.00

CITY	OFFICE	TELEPHONE	GROUND FARE
KALAMAZOO, Mich.	Municipal Airport	FIreside 9-2669	1.00
KOKOMO, Ind.	Municipal Airport	GLadstone 7-5591	1.50
LAFAYETTE, Ind.	Purdue Univ. Airport	RIverside 3-1841	1.00
LIMA, Ohio	Lima Airport	CApital 5-0075	2.00
LOGANSPORT, Ind.	Kokomo Municipal Airport	See Kokomo, Ind.	Taxi meter
MANSFIELD, Ohio	Municipal Airport	LAfayette 4-7411	1.25
MARIETTA, Ohio	Wood County Airport	DRake 5-7731	1.35
MARION, Ind.	Municipal Airport	ORleans 4-6585	Taxi meter
MORGANTOWN, W. Va.	Municipal	LInden 2-3301	.75
MUNCIE, Ind.	Johnson Field	ATlas 8-3629	Taxi meter
PARKERSBURG, W. Va.	Wood County Airport	HUdson 5-5541	1.00
PERU, Ind.	Kokomo Municipal Airport	See Kokomo, Ind.	Taxi meter
PITTSBURGH, Pa.	Greater Pittsburgh Airport	SPaulding 1-4938	1.50
PORTSMOUTH, Ohio	Scioto County Airport	BLackburn 9-6321	Taxi meter
PORTSMOUTH, Ohio	Scioto County Airport	Minford, O. SPruce 9-3011	Taxi meter
RICHMOND, Ind.	Municipal Airport	4-1121	Taxi meter
SOUTH BEND, Ind.	St. Joseph County Airport	CEntral 3-5181	1.00
SPRINGFIELD, Ohio	Dayton Municipal Airport	ENterprise 5-6408	Taxi meter
TERRE HAUTE, Ind.	Hulman Field	Lincoln 6159	1.50
TOLEDO, Ohio	Toledo Express Airport	UNiversity 5-2358	1.75
WARREN, Ohio	Youngstown Airport	EXpress 5-6801	1.50
WASHINGTON, D.C.	National	STerling 3-3020	1.20
WASHINGTON, D.C.	1605 K St. N.W. c/o Delta Airlines	STerling 3-3020	
WHEELING, W. Va.	Wheeling-Ohio Co.	CRestview 7-1717	1.75
YOUNGSTOWN, Ohio	Municipal Airport	LIberty 5-2511	1.50
ZANESVILLE, Ohio	Municipal Airport	GLadstone 2-7561	1.50

Ground fare based on airport limousine only and includes Federal Tax. Taxi fares slightly higher. All fares shown are to downtown area or specific hotels.
*—For 1 to 3 Persons.

ONE WAY PASSENGER FARES

BETWEEN / AND	①Akron	Baltimore	Bloomington, Ind.	Buffalo	Charleston, W. Va.	Chicago	Cincinnati	②Clarksburg	Cleveland	Columbus, Ind.	Columbus, Ohio	Danville, Ill.	③Dayton	Detroit	④Dover, Ohio	Elkins	Erie	Evansville	Findlay	Grand Rapids	Indianapolis
BALTIMORE, Md.	23.80																				
BLOOMINGTON, Ind.	24.15	40.90																			
BUFFALO, N. Y.	15.85	26.40	37.85																		
CHARLESTON, W. Va.	20.70	22.80	33.10	29.55																	
CHICAGO, Illinois	32.15	42.40	17.00	43.95	42.80																
CINCINNATI, Ohio	18.05	33.00	10.20	30.75	25.95	20.85															
CLARKSBURG, W. Va.②	16.70	17.40	26.60	24.90	10.35	37.00	19.60														
CLEVELAND, Ohio	5.80	24.25	24.15	15.85	22.25	29.45	18.05	18.55													
COLUMBUS, Ind.	21.80	38.35	5.80	35.30	30.45	19.30	7.75	24.05	22.85												
COLUMBUS, Ohio	9.95	26.55	17.85	23.30	21.70	23.85	11.55	16.65	10.65	15.25											
DANVILLE, Ill.	27.90	46.20	9.55	40.70	39.35	10.50	16.55	32.90	27.90	12.10	22.55										
DAYTON, Ohio③	14.35	30.00	13.50	27.00	24.80	19.15	6.85	21.35	14.35	11.90	7.80	17.85									
DETROIT, Mich.	12.20	31.15	23.65	24.55	29.15	27.00	19.15	34.70	10.05	22.85	14.90	27.95	15.55								
DOVER, Ohio④	10.80	25.95	24.15	18.20	18.50	32.25	17.10	15.05	10.80	21.60	9.55	28.85	14.15	16.05							
ELKINS, W. Va.	20.20	15.75	28.95	26.70	10.35	38.25	20.50	5.50	21.15	26.30	19.00	35.20	24.25	28.10	17.40						
ERIE, Pa.	9.20	24.35	31.60	9.40	23.30	37.65	24.55	18.65	9.20	29.05	16.90	36.10	21.60	18.30	11.90	21.15					
EVANSVILLE, Ind.	28.50	45.20	12.50	42.00	37.15	21.15	14.45	30.75	30.45	15.15	22.00	13.25	18.60	30.45	28.30	33.10	35.75				
FINDLAY, Ohio	15.35	36.40	18.70	27.00	28.10	22.15	13.50	25.75	12.50	17.95	12.20	23.15	9.35	8.90	15.15	28.10	20.70	24.80			
GRAND RAPIDS, Mich.	21.45	41.95	22.00	29.60	36.60	25.20	24.05	33.40	18.80	24.35	19.90	26.30	19.90	13.95	21.80	35.75	27.00	29.25	14.55		
INDIANAPOLIS, Ind.	20.35	38.55	6.15	33.05	32.05	13.80	10.20	25.95	20.35	8.65	15.10	10.50	10.50	20.30	21.45	27.55	28.45	13.25	15.85	19.00	
JACKSON, Mich.	16.45	35.75	24.35	28.30	31.85	27.65	19.10	28.50	13.80	23.65	14.95	28.70	14.95	10.20	16.80	30.85	22.00	30.35	9.65	8.15	21.45
KALAMAZOO, Mich.	24.45	47.35	18.90	35.85	39.90	22.15	21.25	36.50	20.90	21.35	22.95	23.15	20.30	18.20	24.80	38.85	30.00	26.30	17.65	6.25	15.95
KOKOMO, Ind.⑤	22.15	40.35	9.85	33.95	32.90	13.15	12.20	28.50	19.60	12.40	16.05	14.25	11.50	17.00	20.20	30.85	27.65	17.20	12.10	15.25	6.85
LAFAYETTE, Ind.	25.20	42.40	10.05	36.60	36.00	10.05	13.60	30.00	22.65	12.60	19.10	14.80	14.45	20.10	23.15	32.25	30.85	17.55	15.15	18.30	7.15
LIMA, Ohio	15.35	33.90	16.55	27.20	26.90	19.15	11.35	23.50	12.70	15.85	10.20	20.95	7.15	10.30	13.40	25.85	20.95	22.55	5.40	15.95	13.50
MANSFIELD, Ohio	9.35	30.00	21.90	21.15	22.55	25.95	14.85	19.10	6.65	19.30	7.15	24.75	11.20	12.00	7.30	21.45	14.85	26.05	11.50	17.65	19.30
MARION, Ind.	20.70	36.95	11.10	32.55	31.15	14.55	11.00	27.10	18.20	13.80	14.65	15.65	10.05	15.65	18.70	29.45	26.30	18.60	10.70	16.65	8.25
MARION, Ohio	11.60	30.45	20.50	23.30	22.95	23.85	13.80	19.70	8.90	18.30	6.15	24.75	10.80	14.15	9.55	21.90	17.10	25.00	9.20	19.90	17.55
MORGANTOWN, W. Va.	15.90	16.05	28.50	22.70	12.35	37.00	21.45	6.85	16.35	25.95	14.65	34.05	19.30	23.25	13.05	7.55	16.45	32.80	23.65	31.50	26.70
MUNCIE, Ind.	19.70	37.45	12.85	33.10	30.00	16.05	9.45	25.60	19.70	13.80	13.05	17.10	8.45	17.10	19.30	28.00	26.80	20.20	12.20	18.30	9.85
PARKERSBURG, W. Va.⑥	21.10	22.80	22.35	26.90	13.90	32.05	14.35	7.55	21.60	19.70	18.50	28.60	18.05	28.40	17.65	10.35	21.45	26.50	25.50	35.50	21.35
PITTSBURGH, Pa.	10.85	16.05	27.90	17.70	15.00	31.10	22.00	10.25	11.35	25.30	13.65	32.55	18.30	18.30	7.40	13.15	11.50	32.05	19.80	25.95	25.60
PORTSMOUTH, Ohio	23.85	27.20	16.80	35.00	19.45	27.00	9.75	12.95	24.90	14.25	17.30	23.15	13.90	24.90	23.65	15.25	28.60	20.95	20.10	30.65	16.25
RICHMOND, Ind.	16.80	34.50	11.20	30.25	27.00	19.00	6.45	22.75	17.75	10.90	10.20	15.55	5.50	16.55	16.45	25.10	23.95	17.65	11.70	21.05	8.25
SANDUSKY, Ohio	8.55	28.80	24.15	20.40	25.00	27.90	19.30	21.60	5.90	23.85	13.50	28.95	15.15	7.95	13.60	27.80	14.15	30.55	9.75	16.05	21.60
SOUTH BEND, Ind.	28.00	38.50	15.25	39.45	38.25	18.60	18.00	33.95	25.00	17.75	18.90	19.70	14.30	21.70	25.60	36.30	33.10	22.65	17.55	9.85	12.30
TERRE HAUTE, Ind.	24.15	42.35	6.00	38.95	35.85	14.00	13.05	29.45	24.15	8.55	19.00	6.65	14.30	24.05	25.30	31.70	32.80	9.75	19.70	22.75	6.90
TOLEDO, Ohio	11.25	28.80	20.50	22.95	28.10	23.85	14.95	24.60	9.20	19.80	10.70	24.85	11.20	7.40	12.95	27.00	18.20	27.20	5.80	12.00	17.20
W HINGTON, D. C.	23.80	5.80	38.85	26.40	20.15	42.40	30.35	15.55	24.25	36.30	25.35	44.95	30.00	31.15	23.45	13.05	24.25	42.55	34.30	41.95	37.35
WHEELING, W. Va.	13.55	16.05	25.75	20.35	12.35	31.10	19.25	8.90	14.00	23.15	10.90	30.45	15.60	20.95	9.55	11.00	14.15	30.00	20.10	27.90	22.90
YOUNGSTOWN, Ohio	6.00	20.90	27.55	13.60	16.70	33.60	20.40	15.15	7.25	24.90	12.85	30.85	17.55	14.20	7.75	16.70	7.30	31.70	16.65	22.85	23.20
ZANESVILLE, Ohio	13.15	23.80	21.25	21.05	16.55	29.45	14.25	13.25	13.60	18.70	6.65	25.95	11.35	17.75	6.00	15.55	14.75	25.40	15.75	23.35	18.60

BETWEEN / AND	Jackson, Mich.	Kalamazoo	⑤Kokomo	Lafayette	Lima	Mansfield	Marion, Ind.	Marion, Ohio	Morgantown	Muncie	⑥Parkersburg	Pittsburgh	Portsmouth	Richmond	Sandusky	South Bend	Terre Haute	Toledo	Washington	Wheeling	Youngstown
KALAMAZOO, Mich.	11.10																				
KOKOMO, Ind.⑤	17.25	12.20																			
LAFAYETTE, Ind.	20.85	15.35	6.35																		
LIMA, Ohio	11.00	18.80	9.75	12.95																	
MANSFIELD, Ohio	12.70	20.70	16.05	19.20	9.20																
MARION, Ind.	16.35	13.60	4.60	7.75	8.55	14.65															
MARION, Ohio	14.85	22.85	13.80	17.00	7.15	5.40	12.40														
MORGANTOWN, W. Va.	26.50	34.50	27.55	30.65	21.60	17.20	26.20	17.65													
MUNCIE, Ind.	17.85	15.15	6.15	9.30	10.05	16.15	4.70	13.90	24.55												
PARKERSBURG, W. Va.⑥	31.15	33.30	24.25	25.60	23.35	21.60	22.85	21.75	9.45	21.35											
PITTSBURGH, Pa.	21.05	29.05	23.95	27.00	17.65	11.60	22.25	13.70	8.15	23.15	10.25										
PORTSMOUTH, Ohio	25.60	27.80	18.80	20.20	17.85	21.25	17.40	20.30	14.95	15.85	8.65	20.60									
RICHMOND, Ind.	17.20	17.95	9.10	12.10	9.45	14.25	7.75	13.15	21.70	6.15	18.50	20.20	12.95								
SANDUSKY, Ohio	11.00	19.00	17.95	21.05	11.10	9.45	16.55	11.70	19.70	18.05	24.15	13.90	25.85	17.40							
SOUTH BEND, Ind.	14.75	6.75	8.55	11.80	15.15	21.45	9.95	18.90	32.90	11.60	29.65	26.65	24.25	14.25	22.65						
TERRE HAUTE, Ind.	25.20	19.70	10.70	11.00	17.40	23.05	12.10	21.35	30.55	13.60	25.10	29.40	19.70	12.00	25.10	16.15					
TOLEDO, Ohio	6.95	14.95	14.00	17.00	7.15	8.90	12.60	11.00	22.45	14.00	26.10	17.40	21.80	13.50	7.15	18.60	20.95				
WASHINGTON, D. C.	37.35	45.25	38.35	42.30	32.35	28.10	36.95	28.50	14.00	35.45	20.15	16.05	25.20	32.55	26.60	38.50	41.15	28.80			
WHEELING, W. Va.	22.95	30.95	23.95	27.00	17.95	13.60	22.25	14.15	6.85	21.05	10.25	5.80	18.50	18.20	16.05	26.70	26.70	18.50	16.05		
YOUNGSTOWN, Ohio	17.95	25.95	23.65	26.70	16.90	10.80	22.25	12.95	13.00	22.75	18.25	8.00	22.35	19.90	10.05	29.05	28.70	13.30	20.90	10.65	
ZANESVILLE, Ohio	18.50	26.50	19.45	22.55	13.50	10.20	18.05	9.65	11.20	16.55	15.35	9.75	20.70	13.60	16.35	24.90	24.45	14.65	22.15	7.75	10.60

ROUND TRIP FARES ARE TWICE THE ONE WAY FARES

Several levels of fares are published between many cities. Above fares are via most direct routings and for information only. All fares subject to 10% Federal Transportation Tax. Tickets purchased in Indiana for transportation wholly within State of Indiana subject to 1½% Indiana Tax. Fares subject to change without prior notice.
①—Fares also apply to Canton, Ohio. ②—Fares also apply to Fairmont, W. Va. ③—Fares also apply to Springfield, Ohio. ④—Fares also apply to New Philadelphia, Ohio. ⑤—Fares also apply to Logansport and Peru, Indiana. ⑥—Fares also apply to Marietta, Ohio.

SAVE $ $ $ - LAKE CENTRAL FAMILY FARE PLAN

Lake Central's family rates are available from noon on Mondays until noon on Thursdays and all day Saturdays. Under Lake Central's family fare plan, the purchase of a full-fare ticket by one parent entitles the other parent and all children aged 12 through 21 to ride at two-thirds the regular fare. Children under two can travel free with accompanying adult.