


effective October 29, 1961

LAKE CENTRAL

A I R L I N E S

RESERVATIONS
COLUMBUS, OHIO
BE. 7-5431

**OFF &
RUNNING!**



New
LAKE CENTRAL
Service to
Martinsburg, W. Va.

effective October 29, 1961

LAKE CENTRAL

A I R L I N E S

RESERVATIONS
COLUMBUS, OHIO
BE. 7-5431

OFF &
RUNNING!



New
LAKE CENTRAL
Service to
Martinsburg, W. Va.

LAKE CENTRAL AIRLINES

WEIR COOK AIRPORT, INDIANAPOLIS, INDIANA
GENERAL INFORMATION

RESERVATIONS-TICKET PURCHASE TIME LIMITS: All seats are reserved. Reservations are tentative until tickets are purchased. Tickets must be purchased at or before the time agreed upon when your reservation is confirmed, or all reservations will be cancelled. Please make Reservations well in advance through the nearest office listed inside folder, or through your Travel Agent. If your plans change, please cancel your reservations immediately.

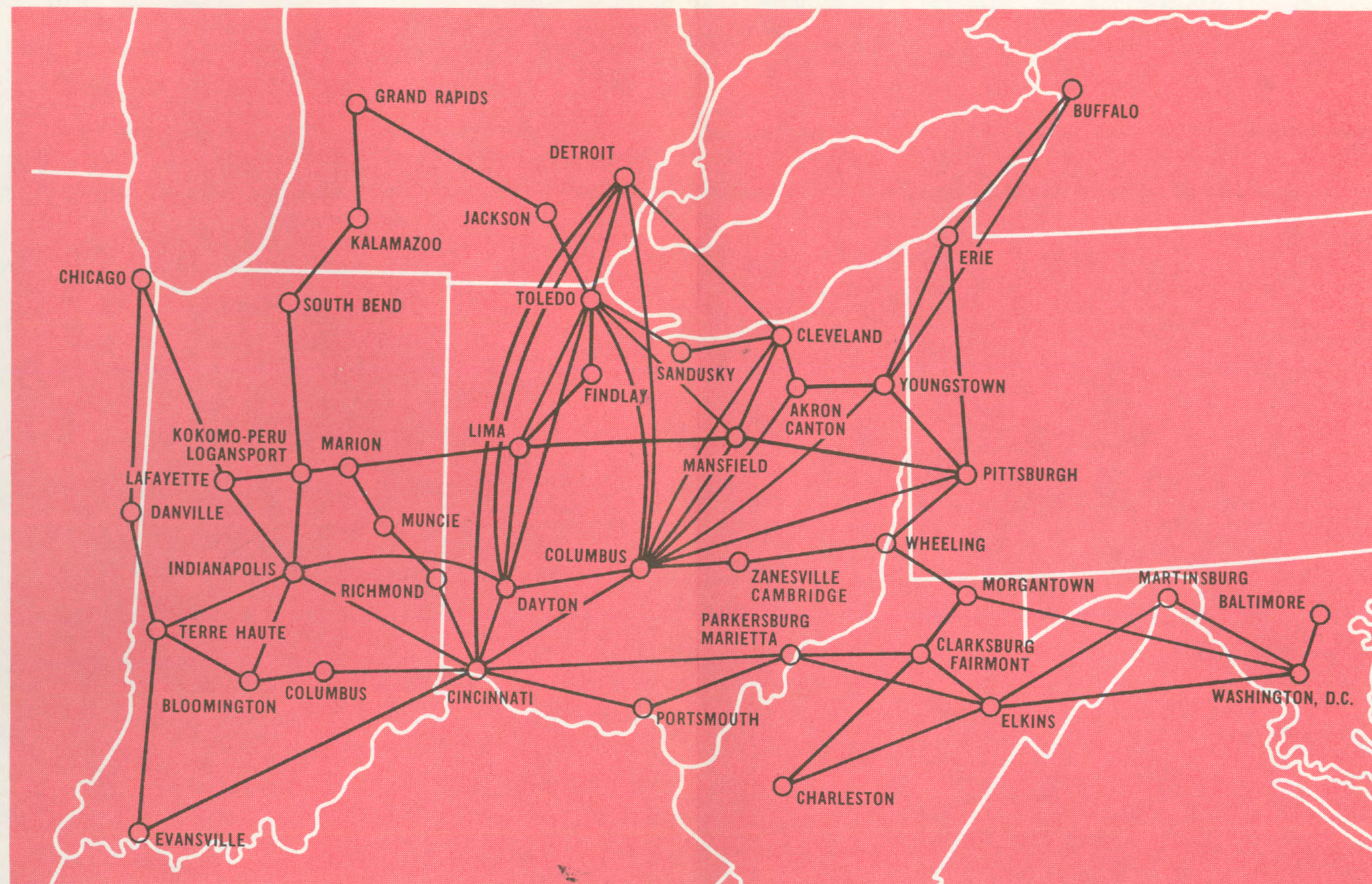
AIRPORT MINIMUM CHECK-IN TIME LIMITS

ALL of a local passenger's reservations will be cancelled, REGARDLESS OF TICKET STATUS, unless he checks-in for a reserved flight at least (5) minutes prior to flight departure time. CHECK IN EARLY. PLEASE HELP US TO KEEP YOUR FLIGHT ON SCHEDULE.

BAGGAGE: Forty (40) pounds of baggage is carried free. Baggage in excess of this amount, including parcels, briefcases, portable typewriters and cameras will be charged for at published excess rates. Unless extra value is declared and charges are paid before departure, the company's liability for baggage is limited to \$100.00 per passenger or the actual value of the baggage, whichever is less.

CHILDREN: One child, under 2 and not occupying a seat, will be carried free for each passenger over 12 who pays the full adult fare. No child under 5 may travel alone, but children between 5 and 12 may travel unaccompanied upon payment of the full adult fare. Children under 12 when accompanied by a passenger over 12, may travel at half fare.


SCHEDULES: Schedules shown are expected arrivals and departures, subject to change without notice. Schedules and connections are not guaranteed.



TICKET OFFICES

CITY	OFFICE	TELEPHONE	GROUND FARE	CITY	OFFICE	TELEPHONE	GROUND FARE
AKRON, Ohio	Akron-Canton Airport	253-8792	\$1.85	JACKSON, Mich.	Reynolds Airport	STate 3-2791	1.00
BALTIMORE, Md.	Friendship Int'l.	685-3441	1.35	KALAMAZOO, Mich.	Municipal Airport	FIreside 9-2669	1.00
BLOOMINGTON, Ind.	Municipal Airport	VALley 5-2611	1.50*	KOKOMO, Ind.	Municipal Airport	GLadstone 7-2591	1.50
BUFFALO, N. Y.	Greater Buffalo Airport	NF 3-8282	1.35	LAFAYETTE, Ind.	Purdue Univ. Airport	RIverside 3-1841	1.00
CAMBRIDGE, Ohio	Zanesville Municipal Airport	ENterprise 452-7561	1.65	LIMA, Ohio	Lima Airport	CApital 5-0075	2.00
CANTON, Ohio	Akron-Canton Airport	HY 9-5154	1.35	LOGANSPORT, Ind.	Kokomo Municipal Airport	See Kokomo, Ind.	Taxi meter
CHARLESTON, W. Va.	Kanawha County	Dickens 3-9418	1.35	MANSFIELD, Ohio	Municipal Airport	LAfayette 4-7411	1.25
CHICAGO, Ill.	Chicago Midway Airport	FIancial 6-9020	1.45	MARIETTA, Ohio	Wood County Airport	DRake 5-7731	1.35
CINCINNATI, Ohio	Greater Cincinnati Airport	FIancial 6-9020	1.45	MARION, Ind.	Municipal Airport	ORleans 4-6585	Taxi meter
	106 Dixie Terminal Bldg	DUNbar 1-3900	1.50	MARTINSBURG, W. Va.	Martinsburg Airport	267-2901	1.75
CLARKSBURG, W. Va.	Benedum	DUNbar 1-3900	1.50	MORGANTOWN, W. Va.	Municipal	LInden 2-3301	.75
CLEVELAND, Ohio	Municipal Airport	VIctor 2-3531	1.10	MUNCIE, Ind.	Johnson Field	ATlas 8-3629	Taxi meter
COLUMBUS, Ind.	Bakalar Air Force Base	CLearwater 2-5050	1.35	PARKERSBURG, W. Va.	Wood County Airport	HUdson 5-5541	1.00
COLUMBUS, Ohio	Port Columbus Airport	DRexel 2-8287	1.50	PERU, Ind.	Kokomo Municipal Airport	See Kokomo, Ind.	Taxi meter
	Lobby of Neil House	BElmont 7-5431	1.50	PITTSBURGH, Pa.	Greater Pittsburgh Airport	SPaulding 1-4938	1.50
DANVILLE, Ill.	Vermilion County Airport	HIckory 6-4727	1.50	PORTSMOUTH, Ohio	Scioto County Airport	BLackburn 9-6321	Taxi meter
DAYTON, Ohio	Municipal Airport	TWIn Oaks 8-3631	1.40	PORTSMOUTH, Ohio	Scioto County Airport	MIlford, O. 8PRuce 9-3011	Taxi meter
DETROIT, Mich.	Willow Run Airport	GLenview 3-8800	1.85	RICHMOND, Ind.	Municipal Airport	4-1121	Taxi meter
	403 Washington Blvd., Bldg.	WOOdward 3-9270		SOUTH BEND, Ind.	St. Joseph County Airport	CEntral 3-5181	1.00
ELKINS, W. Va.	Municipal	820	.90	TERRE HAUTE, Ind.	Hulman Field	LIncoln 6159	1.50
ERIE, Pa.	Port Erie Airport	TEmples 8-2034	1.25	TOLEDO, Ohio	Toledo Express Airport	UNiversity 5-2358	1.75
EVANSVILLE, Ind.	Dress Memorial	HArrison 3-7746	1.25	WARREN, Ohio	Youngstown Airport	EXpress 5-6801	1.50
FAIRMONT, W. Va.	Benedum	365-4760	2.88	WASHINGTON, D.C.	National	STerling 3-3020	1.35
FINDLAY, Ohio	Ohio Oil Airport	422-7313	Taxi meter	WASHINGTON, D.C.	1605 K St. N.W.	o/o Delta Airlines	1.35
GRAND RAPIDS, Mich.	Kent County Airport	CHerry 1-4477	1.50	WHEELING, W. Va.	Wheeling-Ohio Co.	CRestview 7-1717	1.75
INDIANAPOLIS, Ind.	Weir Cook Airport	CHapel 4-2433	1.25	YOUNGSTOWN, Ohio	Municipal Airport	LIberty 5-2511	1.50
	Claypool Hotel	CHapel 4-2433	1.25	ZANESVILLE, Ohio	Municipal Airport	GLadstone 2-7561	1.50

Ground fare based on airport limousine only and includes Federal Tax. Taxi fares slightly higher. All fares shown are to downtown area or specific hotels.
*—For one or two passengers, each additional passenger 25c. —For 1 to 3 persons.



You're Invited to Get Acquainted with
LAKE CENTRAL'S Convenient CHARTER FLIGHTS!

The next time you need fast, convenient transportation for a group of people, ask your local Lake Central representative about Charter Flights to and from your city. Both Convairs and DC-3s available.

COMPLETE EASTBOUND SYSTEM SCHEDULE

Read Down	EQUIPMENT FLIGHT NUMBER EXCEPTIONS TO DAILY FREQUENCY TIMES SHOWN ARE LOCAL TIMES EFFECTIVE OCTOBER 29, 1961	541	663	617	703	51	35	503	153	461	537	705	521	195	135	525	133	593	City Code
		Ex Su AM	Ex Sa AM	Ex Sa Su AM	AM	Ex Su Note AM	Ex Su Note AM	Ex Su AM	AM	AM	Only AM	Note AM	AM	Ex Sa Su AM	Ex Sa Su AM	Ex Sa AM	Ex Sa Su AM	Ex Sa AM	
CHICAGO, ILL. (Midway)	CST Lv							9 15	11 00					8 40	9 30		2 15		MDW
Lafayette, Indiana	CDT Ar							10 09	12 52					10 32	11 22		3 09		LAF
Lafayette, Indiana	Lv								12 56					10 36	11 26		4 30		LAF
Danville, Illinois	CST Lv																		DNV
Terre Haute, Indiana	Lv																		HUF
EVANSVILLE, INDIANA	Ar																		EVV
Terre Haute, Indiana	Lv																		HUF
GRAND RAPIDS, MICH.	EST Lv																		GRR
Jackson, Michigan	Lv																		JXN
Kalamazoo, Michigan	Lv																		AZO
South Bend, Indiana	CST Lv																		SBN
Kokomo/Logansport	CDT Ar																		OKK
-Peru, Indiana	CDT Lv																		OKK
Marion, Indiana	EST Lv																		MZZ
Muncie, Indiana	Lv																		MIE
Bloomington, Indiana	CDT Lv																		BMG
INDIANAPOLIS, INDIANA	EST Ar																		IND
Columbus, Indiana	CDT Lv																		CBW
Richmond, Indiana	Lv																		RID
CINCINNATI, OHIO	Ar																		CVG
CINCINNATI, OHIO	Lv	7 15																	CVG
DAYTON, OHIO	Ar																		DAY
Lima, Ohio	Lv																		LIA
Lima, Ohio	Ar																		LIA
COLUMBUS, OHIO	Ar																		CMH
COLUMBUS, OHIO	Lv		7 25	7 30															FDY
Findlay, Ohio	Lv		8 03																MFD
Mansfield, Ohio	Lv			8 28															TOL
Toledo, Ohio	Ar			8 32															TOL
Toledo, Ohio	Lv																		MFD
Mansfield, Ohio	Lv																		CMH
COLUMBUS, OHIO	Lv																		CAK
Akron/Canton, Ohio	Ar																		CAK
Akron/Canton, Ohio	Lv																		YIP
DETROIT, MICH. (Willow Run)	Ar																		CLE
CLEVELAND, OHIO	Ar																		YIP
Portsmouth, Ohio	Lv	8 09																	PKB
Parkersburg/Marietta	Ar	8 48																	PKB
Parkersburg/Marietta	Lv	8 52																	ZZV
Zanesville/Cambridge, Ohio	Lv																		SKY
Sandusky, Ohio	Lv																		CAK
Akron/Canton, Ohio	Ar																		CAK
Akron/Canton, Ohio	Lv																		YNG
YOUNGSTOWN, OHIO	Ar																		CRW
YOUNGSTOWN, OHIO	Lv																		EKN
CHARLESTON, W. VA.	Lv																		CKB
Elkins, W. Va.	Ar																		CKB
Clarksburg/Fairmont, W. Va.	Lv	9 25																	EKN
Clarksburg/Fairmont, W. Va.	Ar	9 33																	HLG
Elkins, W. Va.	Lv	10 00																	MGW
Wheeling, W. Va.	Lv																		MRB
Morgantown, W. Va.	Lv																		HLG
Martinsburg, W. Va.	Lv																		PIT
Wheeling, W. Va.	Lv																		
PITTSBURGH, PA.	Ar																		
PITTSBURGH, PA.	Lv																		
YOUNGSTOWN, OHIO	Ar																		
YOUNGSTOWN, OHIO	Lv																		
YOUNGSTOWN, OHIO	Lv																		
ERIE, PA.	Ar																		
ERIE, PA.	Lv																		
BUFFALO, N. Y.	Ar																		
WASHINGTON, D. C. (National)	Ar	11 08																	
WASHINGTON, D. C. (National)	Lv	11 20																	
BALTIMORE, MD. (Friendship)	Ar	11 44																	

All times shown are local times. ◊—24-26 passenger Douglas DC-3 equipment. ⊕—44 passenger radar Convair 340 equipment. AM—Light Face. PM—Dark Face. Where departure only is shown arrival time of DC-3 equipment is approximately four minutes earlier—eight minutes for Convoirs. Lake Central approved on-line minimum connecting time is 5 minutes. N—Daylight operation only.

COMPLETE EASTBOUND SYSTEM SCHEDULE

Read Down	EQUIPMENT FLIGHT NUMBER EXCEPTIONS TO DAILY FREQUENCY TIMES SHOWN ARE LOCAL TIMES EFFECTIVE OCTOBER 29, 1961	53	665	699	291	37	55	467	475	557	707	265	569	137	107	57	155	505	City Code
		Ex Sa PM	Ex Sa PM	Ex Sa PM	Ex Sa PM	Note PM	Ex Sa PM	Note PM	PM	PM	Ex Sa PM	Ex Sa PM	Ex Sa PM	Ex Sa Note PM	Ex Sa PM	Ex Sa PM	Ex Sa PM	PM	
CHICAGO, ILL. (Midway)	CST Lv																		MDW
Lafayette, Indiana	CDT Ar																		LAF
Lafayette, Indiana	Lv																		LAF
Danville, Illinois	CST Lv																		DNV
Terre Haute, Indiana	Lv																		HUF
EVANSVILLE, INDIANA	Ar																		EVV
Terre Haute, Indiana	Lv																		HUF
GRAND RAPIDS, MICH.	EST Lv																		GRR
Jackson, Michigan	Lv																		JXN
Kalamazoo, Michigan	Lv																		AZO
South Bend, Indiana	CST Lv																		SBN
Kokomo/Logansport	CDT Ar																		OKK
-Peru, Indiana	CDT Lv																		OKK
Marion, Indiana	EST Lv																		MZZ
Muncie, Indiana	Lv																		MIE
Bloomington, Indiana	CDT Lv																		BMG
INDIANAPOLIS, INDIANA	EST Ar																		IND
Columbus, Indiana	CDT Lv																		CBW
Richmond, Indiana	Lv																		RID
CINCINNATI, OHIO	Ar																		CVG
CINCINNATI, OHIO	Lv																		DAY
DAYTON, OHIO	Ar																		LIA
Lima, Ohio	Lv																		LIA
Lima, Ohio	Ar																		CMH
COLUMBUS, OHIO	Ar																		FDY
COLUMBUS, OHIO	Lv																		MFD
Findlay, Ohio	Lv																		TOL
Mansfield, Ohio	Lv																		TOL
Toledo, Ohio	Ar																		MFD
Toledo, Ohio	Lv																		CMH
Mansfield, Ohio	Lv																		CAK
COLUMBUS, OHIO	Lv																		CAK
Akron/Canton, Ohio	Ar																		YIP
Akron/Canton, Ohio	Lv																		CLE
DETROIT, MICH. (Willow Run)	Ar																		YIP
CLEVELAND, OHIO	Ar																		YIP
Portsmouth, Ohio	Lv																		PKB
Parkersburg/Marietta	Ar																		PKB
Parkersburg/Marietta	Lv																		ZZV
Zanesville/Cambridge, Ohio	Lv																		SKY
Sandusky, Ohio	Lv																		CAK
Akron/Canton, Ohio	Ar																		CAK
Akron/Canton, Ohio	Lv																		YNG
YOUNGSTOWN, OHIO	Ar																		CRW
YOUNGSTOWN, OHIO	Lv																		EKN
CHARLESTON, W. VA.	Lv																		CKB
Elkins, W. Va.	Ar																		CKB
Clarksburg/Fairmont, W. Va.	Lv		</																

CONDENSED SCHEDULES

CHARLESTON/CINCINNATI/COLUMBUS TO WASHINGTON/BALTIMORE

Flight Number	541	461	475	557	Flight Number	422	474	467	418
Exceptions	Ex Su			Ex Sa	Exceptions	Ex Su			Ex Sa
Additional Stops	3	2	1	2	Additional Stops	3	1	2	2
CHARLESTON, W. VA.	EST Lv		4 00		BALTIMORE	EST Lv	8 05	11 20	4 00
CINCINNATI	EST Lv	7 15		4 50	WASHINGTON, D.C.	EST Lv	8 45	12 00	4 45
PARKERSBURG/MARIETTA	EST Lv	8 52		6 27	WHEELING	EST Lv		4 12	
MARTINSBURG	EST Lv		5 49	8 09	COLUMBUS, O.	EST Ar		5 20	
COLUMBUS, O.	EST Lv		11 15		MARTINSBURG	EST Ar			5 18
WHEELING	EST Lv		12 28		PARKERSBURG/MARIETTA	EST Ar			6 58
WASHINGTON, D.C.	EST Ar	11 08	2 15	8 43	CINCINNATI	EST Ar	11 13		8 47
BALTIMORE	EST Ar	11 44	2 54	9 24	CHARLESTON, W. VA.	EST Ar	2 21		

Terminates Cincinnati Sat. & Originates Cincinnati Sunday Note: Flights arrive Washington & Cincinnati 10-20 minutes earlier than indicated departure times.

CINCINNATI/INDIANAPOLIS/DAYTON/COLUMBUS TO DETROIT

Flight Number	617	51	521	53	525	55	57	Flight Number	52	618	54	50	518	56	526	58
Exceptions	Ex Sa Su	Ex *	Ex Su	Ex Sa	Ex Sa	Ex Sa	Ex Sa	Exceptions	Ex Sa Su	Ex Sa Su	Ex Su	Sa Only	Ex Sa	Ex Sa	Ex Sa	Ex Sa
CINCINNATI	EST Lv	7 45	11 00		4 20	4 35	7 20	DETROIT	EST Lv	7 25	9 30	10 15	12 00	2 15	5 00	7 00
INDIANAPOLIS	EST Lv			2 15				TOLEDO	EST Lv	8 00	10 05	10 50	12 35	2 51		7 25
DAYTON	EST Lv			3 09		5 19	8 02	FINDLAY	EST Lv					3 20		
COLUMBUS, O.	EST Lv	7 30			5 25			LIMA	EST Lv					3 51		
LIMA	EST Lv							COLUMBUS, O.	EST Ar		11 01					
FINDLAY	EST Lv							DAYTON	EST Ar	8 47		11 37	1 30	4 22	6 03	8 12
TOLEDO	EST Lv	8 32	9 23	1 12	4 05	6 34	9 23	INDIANAPOLIS	EST Ar			12 31				
DETROIT	EST Ar	9 00	9 48	1 40	4 30	6 34	9 23	CINCINNATI	EST Ar	9 26		2 10	5 05	6 40	9 15	8 51

* DC-3 Saturday

COLUMBUS-DETROIT COLUMBUS-CLEVELAND COLUMBUS-AKRON/CANTON

Flight Number	663	617	35	665	467	525	37	Flight Number	30	668	618	36	666	526	768	
Exceptions	Ex Sa Su	Ex Sa Su	Ex @	Ex Sa	Ex Sa	Ex Sa	@	Exceptions	Ex Sa Su	Ex Sa Su	Ex Sa Su	†	Ex Sa	Ex Sa	Ex Sa	
COLUMBUS, O.	EST Lv	7 25	7 30	10 20	3 30	5 40	5 45	DETROIT	EST Lv		9 30			7 00		
MANSFIELD	EST Lv	8 03			4 17	6 18		TOLEDO	EST Lv		10 05				7 40	
AKRON/CANTON	EST Ar		10 59		4 51	6 49		CLEVELAND	EST Lv			9 00	5 15			
CLEVELAND	EST Ar	8 34						AKRON/CANTON	EST Lv	8 52		5 10	5 50			
TOLEDO	EST Lv		8 32					MANSFIELD	EST Lv		9 36			8 16		
DETROIT	EST Ar		9 00			6 34		COLUMBUS, O.	EST Ar	9 31	10 08	11 01	5 50	6 38	8 09	8 48

@ DC-3 on Saturday. † DC-3 on Saturday & Sunday.

INDIANAPOLIS-DAYTON-COLUMBUS-AKRON-YOUNGSTOWN-BUFFALO

Flight Number	35	53	665	37	569	Flight Number	620	30	54	36	666
Exceptions	Ex Su	Ex Sa	Ex Sa	*	Ex Sa	Exceptions	Ex Sa	Ex Su	Ex Su	***	Ex Sa
INDIANAPOLIS	EST Lv	8 35	2 15	4 00	8 00	BUFFALO	EST Lv	7 00		3 05	
DAYTON	EST Lv	9 30	3 01	4 55	8 56	ERIE	EST Lv	7 45	from	3 52	
COLUMBUS	EST Lv	10 20		5 45	9 34	YOUNGSTOWN	EST Lv	8 20	Detroit	4 30	
AKRON	EDT Lv	11 10	to	4 17	6 33	AKRON	EDT Lv	8 52	Toledo	5 10	5 50
YOUNGSTOWN	EST Lv	11 42	Toledo	7 12		COLUMBUS	EST Ar	L 7 45		5 50	6 38
ERIE	EST Ar	12 08	Detroit	7 41		DAYTON	EST Ar	L 8 30	10 17	6 37	
BUFFALO	EST Ar	12 50		8 28		INDIANAPOLIS	EST Ar	9 26	11 11	7 31	

* Operates with DC-3 Equipment Sat. *** Operates with DC-3 Equipment Sat. & Sun. L-Departure

TERRE HAUTE-DANVILLE-CHICAGO

Flight Number	502	512	504	318	Flight Number	503	133	137	505		
Exceptions	Ex Su	Ex Sa Su		Ex Sa	Exceptions	Ex Su	Ex Sa Su	Ex Sa	Ex Sa		
TERRE HAUTE	CST Lv	7 03	12 07	2 52	6 00	CHICAGO	CST Lv	9 15	2 15	5 15	8 00
DANVILLE	CST Lv	7 36	12 40	3 25		DANVILLE	CST Ar	10 05	3 05	6 05	
CHICAGO	CST Ar	8 33	1 37	4 22	7 15	TERRE HAUTE	CST Ar	10 38	3 38	6 38	9 05

CINCINNATI-INDIANAPOLIS-SOUTH BEND-GRAND RAPIDS

Flight Number	620	534	36	Flight Number	35	265	
Exceptions	Ex Sa		Ex Sa	Exceptions	Ex Su	Ex Sa	
CINCINNATI	EST Lv	*	6 50	GRAND RAPIDS	EST Lv	6 35	5 10
INDIANAPOLIS	EST Ar	9 26	7 38	KALAMAZOO	EST Lv	7 02	5 42
INDIANAPOLIS	EST Lv	9 40		SOUTH BEND	CST Lv	6 30	5 12
KOKOMO/LOGANSPO/PERU	CDT Ar	10 11		KOKOMO/LOGANSPO/PERU	CDT Lv		6 55
SOUTH BEND	CST Ar	9 54		INDIANAPOLIS	EST Ar	8 15	6 59
KALAMAZOO	EST Ar	11 25		INDIANAPOLIS	EST Lv		7 55
GRAND RAPIDS	EST Ar	11 54		CINCINNATI	EST Ar		8 42

* From Columbus, O. & Dayton

ONE WAY PASSENGER FARES

AND	①Akron	Baltimore	Bloomington, Ind.	Buffalo	Charleston, W. Va.	Chicago	Cincinnati	②Clarksburg	Cleveland	Columbus, Ind.	Columbus, Ohio	Danville, Ill.	Dayton	Detroit	Elkins	Erie	Evansville	Findlay	Grand Rapids	Indianapolis	
BETWEEN																					
BALTIMORE, Md.	23.80																				
BLOOMINGTON, Ind.	24.15	40.90																			
BUFFALO, N. Y.	15.85	26.40	37.85																		
CHARLESTON, W. Va.	20.70	22.80	33.10	29.55																	
CHICAGO, Illinois	32.15	42.40	17.00	43.95	42.80																
CINCINNATI, Ohio	18.05	33.00	20.70	30.75	25.95	20.85															
CLARKSBURG, W. Va.②	16.70	17.40	26.60	24.90	10.35	37.00	19.60														
CLEVELAND, Ohio	5.80	24.25	24.15	15.85	22.25	29.45	18.05	18.55													
COLUMBUS, Ind.	21.80	38.35	5.80	35.30	30.45	19.30	7.75	24.05	22.85												
COLUMBUS, Ohio	9.95	26.55	17.85	23.30	21.70	23.85	11.55	16.65	10.65	15.25											
DANVILLE, Ill.	27.90	46.20	9.55	40.70	39.35	10.50	16.55	32.90	27.90	12.10	22.55										
DAYTON, Ohio	14.35	30.00	13.50	27.00	24.80	19.15	6.85	21.35	14.35	11.90	7.80	17.85									
DETROIT, Mich.	12.20	31.15	23.65	24.55	29.15	27.00	19.15	34.70	10.05	22.85	14.90	27.95	15.55								
ELKINS, W. Va.	20.20	15.75	28.95	26.70	10.35	38.25	20.50	5.50	21.15	26.30	19.00	35.20	24.25	28.10							
ERIE, Pa.	9.20	24.35	31.60	9.40	23.30	37.65	24.55	18.65	9.20	29.05	16.90	36.10	21.60	18.30	21.15						
EVANSVILLE, Ind.	28.50	45.20	12.50	42.00	37.15	21.15	14.45	30.75	30.45	15.15	22.00	13.25	18.60	30.45	33.10	35.75	24.80				
FINDLAY, Ohio	15.35	36.40	18.70	27.00	28.10	22.15	13.50	25.75	12.50	17.95	12.20	23.15	9.35	8.90	28.10	20.70	24.80				
GRAND RAPIDS, Mich.	21.45	41.95	22.00	29.60	36.60	25.20	24.05	33.40	18.80	24.35	19.90	26.30	19.90	13.95	35.75	27.00	29.25	14.55			
INDIANAPOLIS, Ind.	20.35	38.55	6.15	33.05	32.05	13.80	10.20	25.95	20.35	8.65	15.10	10.50	10.50	20.30	27.55	28.45	13.25	15.85	19.00		
JACKSON, Mich.	16.45	35.75	24.35	28.30	31.85	27.65	19.10	28.50	13.80	14.95	28.70	14.95	10.20	30.85	30.35	30.35	9.65	8.15	21.45		
KALAMAZOO, Mich.	24.45	47.35	18.90	35.85	39.90	22.15	21.25	36.50	20.90	21.35	22.95	23.15	20.30	18.20	38.85	30.00	26.30	17.65	6.25	15.95	
KOKOMO, Ind.③	22.15	40.35	9.85	33.95	32.90	13.15	12.20	28.50	19.60	12.40	16.05	14.25	11.50	17.00	30.85	27.65	17.20	12.10	15.25	6.85	
LAFAYETTE, Ind.	25.20	42.40	10.05	36.60	36.00	10.05	13.60	30.00	22.65	12.60	19.10	14.80	14.45	20.10	32.25	30.85	17.55	15.15	18.30	7.15	
LIMA, Ohio	15.35	33.90	16.55	27.20	26.90	19.15	11.35	23.50	12.70	15.85	10.20	20.95	7.15	10.30	25.85	20.95	22.55	5.40	15.95	13.50	
MANSFIELD, Ohio	9.35	30.00	21.90	21.15	22.55	25.95	14.85	19.10	6.65	19.30	7.15	24.75	11.20	12.00	30.25	14.85	26.05	11.50	17.65	19.30	
MARION, Ind.	20.70	36.95	11.10	32.55	31.15	14.55	11.00	27.10	18.20	13.80	14.65	15.65	10.05	15.65	29.45	26.30	18.60	10.70	16.65	8.25	
MARTINSBURG, W. Va.	22.85	9.45	34.70	29.35	17.10	40.60	27.65	11.35	22.85	32.05	21.80	41.00	26.50	30.75	10.40	23					