


effective Apr. 29, 1962

LAKE CENTRAL

A I R L I N E S



effective Apr. 29, 1962

LAKE CENTRAL AIRLINES

WEIR COOK AIRPORT, INDIANAPOLIS, INDIANA

GENERAL INFORMATION

RESERVATIONS-TICKET PURCHASE TIME LIMITS: All seats are reserved. Reservations are tentative until tickets are purchased. Tickets must be purchased at or before the time agreed upon when your reservation is confirmed, or all reservations will be cancelled. Please make Reservations well in advance through the nearest office listed inside folder, or through your Travel Agent. If your plans change, please cancel your reservations immediately.


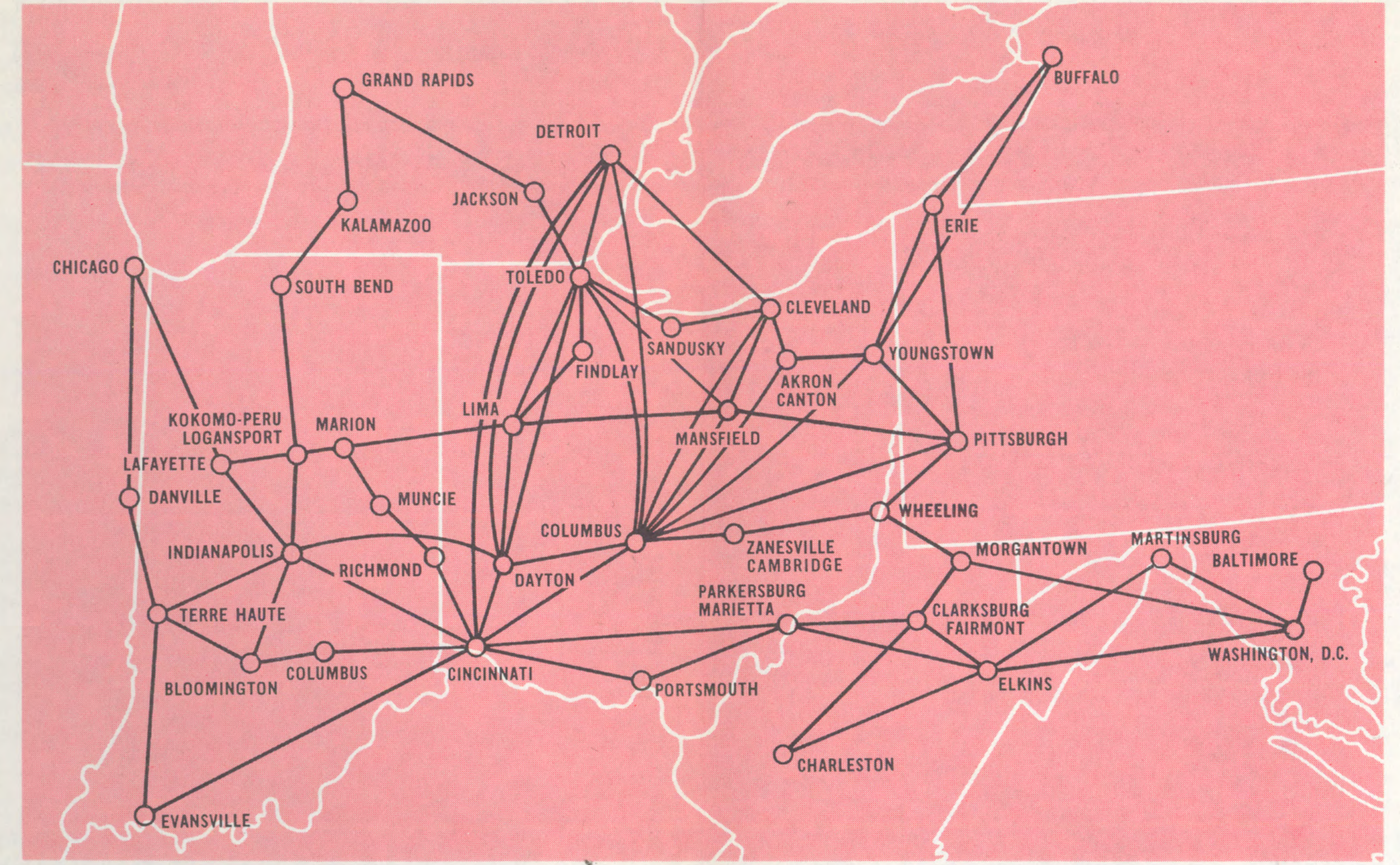
AIRPORT MINIMUM CHECK-IN TIME LIMITS

All of a local passenger's reservations will be cancelled, REGARDLESS OF TICKET STATUS, unless he checks-in for a reserved flight at least (9) minutes prior to flight departure time. **CHECK IN EARLY. PLEASE HELP US TO KEEP YOUR FLIGHT ON SCHEDULE.**

BAGGAGE: Forty (40) pounds of baggage is carried free. Baggage in excess of this amount, including parcels, briefcases, portable typewriters and cameras will be charged for at published excess rates. Unless extra value is declared and charges are paid before departure, the company's liability for baggage is limited to \$100.00 per passenger or the actual value of the baggage, whichever is less.

CHILDREN: One child, under 2 and not occupying a seat, will be carried free for each passenger over 12 who pays the full adult fare. No child under 5 may travel alone, but children between 5 and 12 may travel unaccompanied upon payment of the full adult fare. Children under 12 when accompanied by a passenger over 12, may travel at half fare.

SCHEDULES: Schedules shown are expected arrivals and departures, subject to change without notice. Schedules and connections are not guaranteed.



TICKET OFFICES

CITY	OFFICE	TELEPHONE	GROUND FARE	CITY	OFFICE	TELEPHONE	GROUND FARE
AKRON, Ohio	Akron-Canton Airport	253-8792	\$2.20	FINDLAY, Ohio	Ohio Oil Airport	422-7313	Taxi meter
BALTIMORE, Md.	Friendship Int'l.	685-3441	1.35	GRAND RAPIDS, Mich.	Kent County Airport	CHerry 1-4477	1.50
BLOOMINGTON, Ind.	Municipal Airport	VAlley 5-5451	Taxi Meter	INDIANAPOLIS, Ind.	Weir Cook Airport	WAlnut 5-7531	1.25
BUFFALO, N. Y.	Greater Buffalo Airport	NF 3-8282	1.50		Claypool Hotel	WAlnut 5-7531	1.25
CAMBRIDGE, Ohio	Zanesville Municipal Airport	Enterprise 7561			Reynolds Airport	STate 3-2791	1.00
CANTON, Ohio	Akron-Canton Airport	HY 9-5154	2.20	JACKSON, Mich.	Municipal Airport	FReside 9-2669	1.00
CHARLESTON, W. Va.	Kanawha County	Dickens 3-9418	1.10	KALAMAZOO, Mich.	Municipal Airport	GLadstone 7-5591	1.50
CHICAGO, Ill.	Midway (Ticketing only)	Financial 6-9020		LAFAYETTE, Ind.	Purdue Univ. Airport	Riverside 3-1841	1.00
	O'Hare Int'l.	Financial 6-9020	2.25	LIMA, Ohio	Lima Airport	CApital 5-0075	2.00
	39 S. Wabash (TWA)	Financial 6-9020		LOGANSPOUT, Ind.	Kokomo Municipal Airport	See Kokomo, Ind.	Taxi meter
	Conrad Hilton Hotel (TWA)	Financial 6-9020		MANSFIELD, Ohio	Municipal Airport	Lafayette 4-7411	1.25
	120 S. LaSalle St. Bldg. (TWA)	Financial 6-9020		MARIETTA, Ohio	Wood County Airport	DRake 5-7731	1.00
	360 N. Michigan Blvd. (TWA)	Financial 6-9020		MARION, Ind.	Municipal Airport	ORleans 4-6585	Taxi meter
CINCINNATI, Ohio	Greater Cincinnati Airport	Financial 6-9020	1.50	MARTINSBURG, W. Va.	Martinsburg Airport	267-2901	1.75
	106 Dixie Terminal Bldg.	DUnbar 1-3900	1.50	MORGANTOWN, W. Va.	Municipal	LInden 2-3301	.85
CLARKSBURG, W. Va.	Benedum	Victor 2-3531	1.10	MUNCIE, Ind.	Johnson Field	ATias 8-3629	Taxi meter
CLEVELAND, Ohio	Municipal Airport	CLearwater 2-5050	1.35	PARKERSBURG, W. Va.	Wood County Airport	Hudson 5-5541	1.50
COLUMBUS, Ind.	Bakalar Air Force Base	372-8287	1.50	PERU, Ind.	Kokomo Municipal Airport	See Kokomo, Ind.	Taxi meter
COLUMBUS, Ohio	Port Columbus Airport	BEImont 7-5431	1.50	PITTSBURGH, Pa.	Greater Pittsburgh Airport	SPaulding 1-4938	1.50
DANVILLE, Ill.	Vermilion County Airport	Hickory 6-4727	1.50	PORTSMOUTH, Ohio	Scioto County Airport	ELmwood 4-2511	Taxi meter
DAYTON, Ohio	Municipal Airport	TWIn Oaks 8-3631	1.40	PORTSMOUTH, Ohio	Scioto County Airport	MInford, O. SPruce 9-3011	Taxi meter
DETROIT, Mich.	Willow Run Airport	GLenview 3-8800	1.85				
	403 Washington Blvd., Bldg.	Woodward 3-9270		RICHMOND, Ind.	Municipal Airport	4-1121	Taxi meter
	1-132 General Motors Bldg.	Woodward 3-9270		SOUTH BEND, Ind.	St. Joseph County Airport	CEntral 3-5181	1.00
ELKINS, W. Va.	Municipal	636-3220	.90	TERRE HAUTE, Ind.	Hulman Field	Lincoln 6159	1.75
ERIE, Pa.	Port Erie Airport	TEmple 8-2034	1.25	TOLEDO, Ohio	Toledo Express Airport	865-2358	1.50
EVANSVILLE, Ind.	Dress Memorial	HARRison 3-7746	1.25	WARREN, Ohio	Youngstown Airport	865-2921	1.50
FAIRMONT, W. Va.	Benedum	365-4760	2.88	WASHINGTON, D.C.	National	STerling 3-3020	1.35
				WHEELING, W. Va.	Wheeling-Ohio Co.	CRestview 7-1717	1.75
				YOUNGSTOWN, Ohio	Municipal Airport	545-2511	1.50
				ZANESVILLE, Ohio	Municipal Airport	GLadstone 2-7561	1.50

Ground fare based on airport limousine only and includes Federal Tax. Taxi fares slightly higher. All fares shown are to downtown area or specific hotels.

Chicago Helicopter Airways scheduled service between Loop, Winnetka, Gary and O'Hare and Midway Airports.

CALL TOLL-FREE NUMBERS IN THESE CITIES FOR RESERVATIONS ON LAKE CENTRAL FLIGHTS FROM NEARBY AIRPORTS

CITY	TELEPHONE	AIRPORT AT	CITY	TELEPHONE	AIRPORT AT
BENTON HARBOR, Mich.	ENterprise 7667	South Bend, Ind.	NILES, Michigan	ENterprise 7667	South Bend, Ind.
CHAMPAIGN, Ill.	ENterprise 3387	Danville, Ill.	ST. JOSEPH, Mich.	ENterprise 7667	South Bend, Ind.
ELKHART, Ind.	ENterprise 7667	South Bend, Ind.	SHARON, Pa.	ZENith 0174	Youngstown, Ohio
NEW CASTLE, Pa.	ZENith 0174	Youngstown, Ohio	SPRINGFIELD, Ohio	ENterprise 6408	Dayton, Ohio

NEW! Additional Chicago-Lafayette Flights

LAKE CENTRAL AIRLINES



COMPLETE WESTBOUND SYSTEM SCHEDULE

EQUIPMENT FLIGHT NUMBER EXCEPTIONS TO DAILY FREQUENCY TIMES SHOWN ARE LOCAL TIMES EFFECTIVE APRIL 29, 1962		514	502	302	110	620	52	30	714	926	422	618	661	54	512	350	550	474	716	City Code						
Read Down		AM	Sa Su	Only	AM	AM	Ex Sa	Ex Su	AM	AM	AM	AM	AM	AM	AM	AM	AM	AM	AM	PM						
BALTIMORE, MD. (Friendship)	EDT Lv																			12 00	BAL					
WASHINGTON, DC. (National)	Ar																			12 26	DCA					
WASHINGTON, DC. (National)	Lv																			12 40	DCA					
BUFFALO, N. Y.	Lv																				2 00	ERI				
ERIE, PA.	Ar																				2 33	YNG				
ERIE, PA.	Lv																					2 38	YNG			
YOUNGSTOWN, OHIO	Ar																					3 09	PIT			
YOUNGSTOWN, OHIO	Lv																						3 20	PIT		
PITTSBURGH, PA.	Ar																						3 48	HLG		
Wheeling, W. Va.	Lv																						4 19	MGW		
Martinsburg, W. Va.	Lv																						1 17	HLG		
Morgantown, W. Va.	Lv																						1 13	EKN		
Wheeling, W. Va.	Lv																						1 35	CKB		
Elkins, W. Va.	EST Lv																						1 45	CKB		
Clarksburg/Fairmont, W. Va.	Ar																						2 33	CRW		
Clarksburg/Fairmont, W. Va.	Lv																						4 33	CRW		
Elkins, W. Va.	Lv																									
CHARLESTON, W. VA.	Ar																									
YOUNGSTOWN, OHIO	EDT Ar																									
YOUNGSTOWN, OHIO	Lv																									
Akron/Canton, Ohio	Ar																									
Akron/Canton, Ohio	Lv																									
Sandusky, Ohio	Lv																									
Zanesville/Cambridge, O.	EST Lv																									
Parkersburg/Marietta	Ar																									
Parkersburg/Marietta	Lv																									
Portsmouth, Ohio	Lv																									
DETROIT, MICH. (Willow Run)	Lv																									
CLEVELAND, OHIO	EDT Ar																									
CLEVELAND, OHIO	Lv																									
DETROIT, MICH. (Willow Run)	EST Ar																									
Akron/Canton, Ohio	EDT Ar																									
Akron/Canton, Ohio	Lv																									
COLUMBUS, OHIO	EST Lv																									
Mansfield, Ohio	Lv																									
Toledo, Ohio	Ar																									
Toledo, Ohio	Lv																									
Mansfield, Ohio	Lv																									
Findlay, Ohio	Lv																									
COLUMBUS, OHIO	Ar																									
COLUMBUS, OHIO	Lv																									
Lima, Ohio	Ar																									
Lima, Ohio	Lv																									
DAYTON, OHIO	Ar																									
DAYTON, OHIO	Lv																									
CINCINNATI, OHIO	Ar																									
CINCINNATI, OHIO	Lv	6 00	6 15																							
Richmond, Indiana	CDT Lv	6 33	6 58																							
Columbus, Indiana	Lv																									
INDIANAPOLIS, INDIANA	EST Ar																									
Bloomington, Indiana	CDT Lv	7 03	7 24																							
Muncie, Indiana	EST Lv																									
Marion, Indiana	Lv																									
Kokomo/Logansport	CDT Ar	7 22																								
-Peru, Indiana	Lv																									
South Bend, Indiana	Lv																									
Kalamazoo, Michigan	EST Lv																									
Jackson, Michigan	Lv																									
GRAND RAPIDS, MICH.	Ar																									
Terre Haute, Indiana	CDT Ar	7 49	7 55																							
Terre Haute, Indiana	Lv																									
EVANSVILLE, INDIANA	Ar																									
EVANSVILLE, INDIANA	Lv																									
Terre Haute, Indiana	Lv																									
Danville, Illinois	Lv																									
Lafayette, Indiana	Ar																									
Lafayette, Indiana	Lv	7 55	8 28																							
Lafayette, Indiana	Lv	7 59	8 30																							
CHICAGO, ILL. (O'Hare)	Ar	8 59	9 30																							

All times shown are local times. ○—24-26 passenger Douglas DC-3 equipment. Ⓡ—44 passenger radar Convair 340 equipment. AM—Light Face. PM—Dark Face. Where departure only is shown arrival time of DC-3 equipment is approximately four minutes earlier—eight minutes for Convairs. Lake Central approved on-line minimum connecting time is 5 minutes. N—Daylight operation only.

Lake Central Announces: Additional round-trip flights CHICAGO-LAFAYETTE

COMPLETE WESTBOUND SYSTEM SCHEDULE

EQUIPMENT FLIGHT NUMBER EXCEPTIONS TO DAILY FREQUENCY TIMES SHOWN ARE LOCAL TIMES EFFECTIVE APRIL 29, 1962		518	114	516	344	318	699	467	56	36	836	534	718	58	418	112	526	956	768	962	City Code			
Read Down		PM	Ex Sa Su	PM	Sa Su Only	PM	Ex Sa	Note	Ex Sa	Ex Sa Note	Sa Su Only	PM	Ex Sa	Ex Sa	Ex Sa	Note	Ex Sa	Ex Sa	Ex Sa	Ex Sa	PM			
BALTIMORE, MD. (Friendship)	EDT Lv																					1 30	BAL	
WASHINGTON, DC. (National)	Ar																					1 56	DCA	
WASHINGTON, DC. (National)	Lv																					2 15	DCA	
BUFFALO, N. Y.	Lv																						4 15	BUF
ERIE, PA.	Ar																						4 54	ERI
ERIE, PA.																								

CONDENSED SCHEDULES

CINCINNATI-INDIANAPOLIS-SOUTH BEND-GRAND RAPIDS

Flight Number	620 ◊	534 ◊	36 ◊	Flight Number	35 ◊	265 ◊
Exceptions	* Ex Sa		* Ex Sa	Exceptions	Ex Su	Ex Sa
CINCINNATI	EST Lv	6 50		GRAND RAPIDS	EST Lv	6 25
INDIANAPOLIS	EST Ar	7 38		KALAMAZOO	EST Lv	6 02
INDIANAPOLIS	EST Lv	7 40		SOUTH BEND	CDT Lv	7 30
KOKOMO/LOGANSPORT/PERU	CDT Ar	8 05		KOKOMO/LOGANSPORT/PERU	CDT Lv	8 20
SOUTH BEND	CDT Ar	9 06		INDIANAPOLIS	EST Ar	7 39
KALAMAZOO	EST Ar	9 39		INDIANAPOLIS	EST Lv	7 55
GRAND RAPIDS	EST Ar	10 03		CINCINNATI	EST Ar	8 41

* From Columbus, O. & Dayton

CHARLESTON/CINCINNATI/COLUMBUS TO WASHINGTON/BALTIMORE

Flight Number	541 ◊	661 ◊	557 ◊	475 ◊	Flight Number	422 ◊	474 ◊	467 ◊	418 ◊
Exceptions	Ex Su		Ex Sa		Exceptions	Ex Su		Ex Sa	Ex Sa
CHARLESTON, W. VA.	EST Lv			5 00	BALTIMORE	EDT Lv	8 10	1 30	6 00
CINCINNATI	EST Lv	7 30		2 30	WASHINGTON, D.C.	EDT Lv	9 00	2 15	6 45
PARKERSBURG/MARIETTA	EST Lv	9 10		4 06	WHEELING	EDT Lv		4 17	
MARTINSBURG	EDT Lv			6 43	COLUMBUS, O.	EST Ar		4 24	
COLUMBUS, O.	EST Lv		10 50	8 15	MARTINSBURG	EDT Ar		7 18	
WHEELING	EDT Lv		1 00		PARKERSBURG/MARIETTA	EST Ar	10 01		7 58
WASHINGTON, D.C.	EDT Ar	12 05	2 34	7 17	CINCINNATI	EST Ar	11 47		9 42
BALTIMORE	EDT Ar	12 51	3 18	7 53	CHARLESTON, W. VA.	EST Ar		2 33	

Terminates Cincinnati Sat. & Originates Cincinnati Sunday

Note: Flights arrive Washington & Cincinnati 10-20 minutes earlier than indicated departure times.

CINCINNATI/INDIANAPOLIS/DAYTON/COLUMBUS TO DETROIT

Flight Number	617 ◊	51 ◊	559 ◊	521 ◊	53 ◊	525 ◊	55 ◊	57 ◊	Flight Number	52 ◊	618 ◊	54 ◊	550 ◊	518 ◊	56 ◊	58 ◊	526 ◊
Exceptions	Ex Sa	Ex Sa	Sa Only	Ex Sa	Ex Sa	Ex Sa	Ex Sa	Ex Sa	Exceptions	Ex Sa	Ex Sa	Ex Sa	Sa Only	Ex Sa	Ex Sa	Ex Sa	Ex Sa
CINCINNATI	EST Lv	7 40	7 40	9 45		4 10	4 40	7 20	DETROIT	EST Lv	7 30	9 30	11 00	11 15	1 55	5 10	6 50
INDIANAPOLIS	EST Lv			2 20		4 40	4 40	7 20	TOLEDO	EST Lv	8 05	10 05	11 35	11 50	2 29	7 24	7 10
DAYTON	EST Lv	8 19	8 21	10 29		3 12	5 20	8 00	FINDLAY	EST Lv					2 57		
COLUMBUS, O.	EST Lv			11 05		5 10	8 00		LIMA	EST Lv					3 20		
LIMA	EST Lv			11 29					COLUMBUS, O.	EST Ar		10 57					
FINDLAY	EST Lv			11 57					DAYTON	EST Ar	8 51		12 21	12 41	3 51	6 07	8 10
TOLEDO	EST Lv	8 17	9 11	9 20		4 04	6 20	9 16	INDIANAPOLIS	EST Ar			1 16				
DETROIT	EST Ar	8 45	9 35	9 48		4 28	6 19		CINCINNATI	EST Ar	9 29		1 20	4 30	6 44	8 49	9 25

* DC-3 Saturday

INDIANAPOLIS-DAYTON-COLUMBUS-AKRON-YOUNGSTOWN-BUFFALO

Flight Number	35 ◊	535 ◊	677 ◊	53 ◊	37 ◊	837 ◊	569 ◊	Flight Number	620 ◊	30 ◊	54 ◊	36 ◊	836 ◊	699 ◊
Exceptions	Sa Ex Su	Sa Only	Ex Sa	Ex Sa	Ex Sa	Sa Only	Ex Sa	Exceptions	Ex Sa	Ex Su	Ex Su	Ex Sa	Sa Only	Ex Sa
INDIANAPOLIS	EST Lv	8 55	8 55	2 20	4 00	8 00		BUFFALO	EDT Lv	7 00		4 15	4 15	
DAYTON	EST Lv	9 47	9 50	3 04	4 55	8 56		ERIE	EDT Lv	7 47		5 02	5 04	
COLUMBUS	EST Lv	10 35	1 10	5 50	5 50	9 30		YOUNGSTOWN	EDT Lv	8 22	from Detroit	5 40	5 41	
AKRON	EDT Lv	12 21	12 25	3 04	7 40	7 44		AKRON	EDT Lv	8 54		6 15	6 11	5 05
YOUNGSTOWN	EDT Lv	12 53	12 56	3 04	8 15	8 15		COLUMBUS	EST Ar	7 45L	8 32	5 53	5 59	4 53
ERIE	EDT Ar	1 20	1 26		8 42	8 45		DAYTON	EST Ar	8 24	9 17	6 42	6 49	
BUFFALO	EDT Ar	2 04	2 13		9 26	9 33		INDIANAPOLIS	EST Ar	9 26	10 11	1 16	7 40	7 50

*** Operates with DC-3 Equipment Sat. & Sun.

L-Departure

COLUMBUS-DETROIT

COLUMBUS-CLEVELAND

COLUMBUS-AKRON/CANTON

Flight Number	617 ◊	663 ◊	35 ◊	535 ◊	677 ◊	467 ◊	525 ◊	37 ◊	837 ◊	Flight Number	30 ◊	661 ◊	618 ◊	36 ◊	836 ◊	699 ◊	526 ◊	768 ◊	
Exceptions	Ex Sa	Ex Sa	Ex Su	Sa Only	Ex Sa	Ex Sa	Ex Sa	Ex Sa	Sa Only	Exceptions	Ex Su	Ex Sa	Ex Sa	Ex Sa	Sa Only	Ex Sa	Ex Sa	Ex Sa	
COLUMBUS, O.	EST Lv	7 15	7 20	10 35	1 10	4 40	5 10	5 50	5 50	DETROIT	EST Lv			9 30				7 10	
MANSFIELD	EST Lv		7 58			5 18				TOLEDO	EST Lv			10 05					
AKRON/CANTON	EDT Ar		12 13	12 21	2 56					CLEVELAND	EDT Lv		10 25			4 30			8 00
CLEVELAND	EDT Ar				3 30	6 49				AKRON/CANTON	EDT Lv	8 54			6 15	6 11	5 05		7 36
TOLEDO	EST Lv	8 17								MANSFIELD	EST Lv		10 01						
DETROIT	EST Ar	8 45					6 19			COLUMBUS, O.	EST Ar	8 32	10 32	10 57	5 53	5 59	4 53	8 19	8 07

ONE WAY PASSENGER FARES

	AND	AKRON	Baltimore	Bloomington, Ind.	Buffalo	Charleston, W. Va.	Chicago	Cincinnati	Clarksville	Cleveland	Columbus, Ind.	Columbus, Ohio	Danville, Ill.	Dayton	Detroit	Elkins	Erie	Evansville	Findlay	Grand Rapids	Indianapolis	
BALTIMORE, Md.	BETWEEN	24.55																				
BLOOMINGTON, Ind.		24.90	40.90																			
BUFFALO, N. Y.		17.15	27.20	38.70																		
CHARLESTON, W. Va.		21.90	23.50	33.80	30.45																	
CHICAGO, Illinois		32.85	43.70	17.35	45.30	44.10																
CINCINNATI, Ohio		18.60	34.00	10.65	31.70	26.75	21.50															
CLARKSBURG, W. Va. (2)		18.40	17.15	27.10	25.10	10.15	38.15	20.20														
CLEVELAND, Ohio		6.00	25.00	26.20	16.35	22.95	30.35	18.60	19.40													
COLUMBUS, Ind.		22.50	38.30	6.00	36.05	31.40	19.90	8.00	24.80	23.55												
COLUMBUS, Ohio		10.25	27.35	18.40	24.00	22.40	24.60	11.90	17.15	11.00	15.75											
DANVILLE, Ill.		29.95	47.50	9.85	41.95	40.55	17.05	33.90	30.90	12.50	23.15	23.15										
DAYTON, Ohio		14.80	30.90	13.85	27.85	25.55	19.75	7.10	22.00	14.80	12.30	8.05	18.30									
DETROIT, Mich.		12.60	32.10	24.40	25.30	30.05	27.85	19.75	26.25	10.55	23.15	15.35	28.80	16.05								
ELKINS, W. Va.		20.85	15.65	29.40	27.55	10.15	40.05	22.25	5.70	21.80	27.10	19.60	36.30	24.10	28.95							
ERIE, Pa.		10.75	25.10	32.30	9.70	22.95	38.80	25.30	18.75	11.70	29.60	17.45	37.10	22.00	18.85	21.05						
EVANSVILLE, Ind.		29.40	46.60	12.90	43.00	38.30	21.80	14.90	31.70	31.40	15.65	22.70	13.65	19.20	31.40	34.10	36.65					
FINDLAY, Ohio		15.65	38.90	19.30	27.85	31.30	22.70	13.95	27.85	12.90	18.50	14.25	23.85	9.65	9.20	28.95	21.35	25.55				
GRAND RAPIDS, Mich.		22.10	44.25	22.50	30.50	37.70	26.00	24.80	34.45	19.40	25.10	20.60	27.10	20.50	14.40	36.85	27.85	29.95	15.00			
INDIANAPOLIS, Ind.		21.00	39.75	6.35	34.05	33.05	14.25	10.55	26.75	21.00	15.60	10.85	10.85	20.95	28.85	29.50	31.65	16.35	19.40			
JACKSON, Mich.		16.95	40.25	25.90	28.15	32.85	28.50	19.60	29.40	14.25	24.40	15.30	29.60	15.30	20.55	31.80	22.70	31.30	9.95	8.40	22.10	
KALAMAZOO, Mich.		25.20	48.80	19.50	36.20	41.10	22.85	21.90	37.60	22.50	22.00	23.65	23.85	21.50	18.75	40.05	30.90	26.85	18.20	6.45	16.35	
KOKOMO, Ind. (2)		22.60	43.00	10.05	35.25	35.75	13.55	12.60	29.40	19.80	12.80	19.20	14.70	14.35	17.55	31.40	28.50	17.75	12.50	15.55	7.10	
LAFAYETTE, Ind.		25.75	43.70	10.40	38.40	37.10	10.40	14.05	30.90	23.05	13.00	19.70	14.90	14.90	20.85	33.25	31.50	18.10	15.65	18.85	7.40	
LIMA, Ohio		15.65	34.95	17.05	28.30	28.95	20.50	11.70	25.55	13.10	16.35	12.30	21.60	10.65	27.95	21.35	23.25	5.60	16.45	13.95		
MANSFIELD, Ohio		9.65	30.70	22.60	23.55	23.25	26.40	15.30	19.60	6.85	19.90	7.40	27.10	11.55	12.40	21.90	15.30	26.85	11.45	18.20	19.70	
MARION, Ind.		21.15	41.60	11.45	33.80	34.55	15.00	11.35	27.95	18.40	14.25	17.75	16.15	12.90	16.15	30.35	26.85	19.20	11.05	17.05	8.50	
MARTINSBURG, W. Va.		23.55	9.75	35.75	30.25	17.65	41.85	28.50	11.70	23.55	33.05	22.50	42.25	27.30								

CONDENSED SCHEDULE FOR CLEVELAND

Exceptions Flight Number	Ex Sa Su 661	Ex Sa 699	Ex Sa 291	Ex Sa 768
Grand Rapids Lv			2:00 p	
Jackson Lv			2:42 p	
Toledo Lv			3:16 p	
Cleveland Ar			5:02 p	
Cleveland Lv	10:25 a	4:30 p	5:15 p	8:00 p
Mansfield Ar	10:01 a			7:36 p
Akron/Canton Ar		4:57 p	5:42 p	
Columbus Ar	10:32 a	4:53 p		8:07 p
Youngstown Ar			6:19 p	
Pittsburg Ar			6:50 p	
Zanesville Ar	11:23 a	5:38 p		
Wheeling Ar	1:00 p	7:15 p		

CONDENSED SCHEDULE FOR CLEVELAND

Exceptions Flight Number	Ex SaSun 663	Ex Sa 926	Ex Sa 677	Ex Sa 467
Wheeling Lv				4:17 p
Zanesville Lv				3:15 p
Pittsburgh Lv		8:10 a		
Youngstown Lv		8:49 a		
Columbus Lv	7:20 a		1:10 p	4:40 p
Akron/Canton Lv		9:19 a	3:04 p	
Mansfield Lv	7:58 a			5:18 p
Cleveland Ar	9:29 a	9:45 a	3:30 p	6:49 p
Cleveland Lv		10:00 a		
Toledo Ar		9:50 a		
Jackson Ar		10:27 a		
Grand Rapids Ar		11:02 a		



RESERVATIONS

Akron/Canton	253-8792
CLEVELAND	CL 2-5050
Columbus	BE 7-5431
Grand Rapids	CH 1-4477
Jackson	ST 3-2791
Mansfield	LA 4-7411
Pittsburgh	SP 1-4938
Toledo	UN 5-2358
Youngstown	LI 5-2511

NOTES