




effective December 1, 1962

LAKE CENTRAL

A I R L I N E S



effective December 1, 1962

LAKE CENTRAL AIRLINES

LAKE CENTRAL AIRLINES
WEIR COOK AIRPORT, INDIANAPOLIS, INDIANA

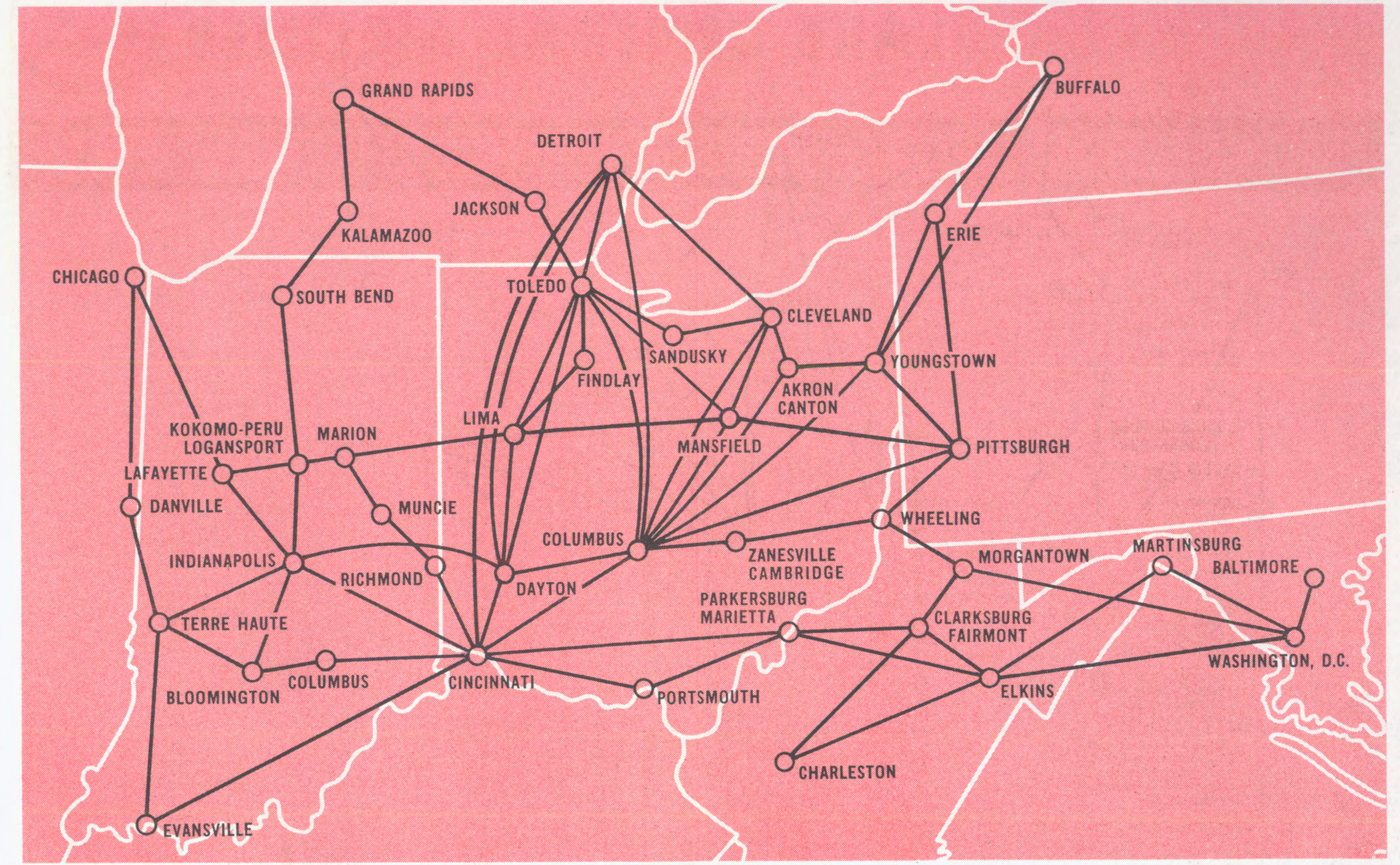

GENERAL INFORMATION
RESERVATIONS-TICKET PURCHASE TIME LIMITS: All seats are reserved. Reservations are tentative until tickets are purchased. Tickets must be purchased at or before the time agreed upon when your reservation is confirmed, or all reservations will be cancelled. Please make Reservations well in advance through the nearest office listed inside folder, or through your Travel Agent. If your plans change, please cancel your reservations immediately.

AIRPORT MINIMUM CHECK-IN TIME LIMITS
ALL of a local passenger's reservations will be cancelled, REGARDLESS OF TICKET STATUS, unless the check-in for a reserved flight is at least (5) minutes prior to flight departure time. **CHECK IN EARLY. PLEASE HELP US TO KEEP YOUR FLIGHT ON SCHEDULE.**

BAGGAGE: Forty (40) pounds of baggage is carried free. Baggage in excess of this amount, including parcels, briefcases, portable typewriters and cameras will be charged for at published excess rates. Unless extra value is declared and charges are paid before departure, the company's liability for baggage is limited to \$100.00 per passenger or the actual value of the baggage, whichever is less.

CHILDREN: One child, under 2 and not occupying a seat, will be carried free for each passenger over 12 who pays the full adult fare. No child under 5 may travel alone, but children between 5 and 12 may travel unaccompanied upon payment of the full adult fare. Children under 12 when accompanied by a passenger over 12, may travel at half fare.

SCHEDULES: Schedules shown are expected arrivals and departures, subject to change without notice. Schedules and connections are not guaranteed.



TICKET OFFICES

CITY	OFFICE	TELEPHONE	GROUND FARE	CITY	OFFICE	TELEPHONE	GROUND FARE
AKRON, Ohio	Akron-Canton Airport	253-8792	\$2.20	FINDLAY, Ohio	Ohio Oil Airport	422-7313	Taxi meter
BALTIMORE, Md.	Friendship Int'l.	685-3441	1.35	GRAND RAPIDS, Mich.	Kent County Airport	CHerry 1-4477	1.50
BLOOMINGTON, Ind.	Municipal Airport	VALley 5-5451	Taxi meter	INDIANAPOLIS, Ind.	Weir Cook Airport	WAlnut 5-7531	1.25
BUFFALO, N. Y.	Greater Buffalo Airport	NF 3-8282	1.50		Claypool Hotel	WAlnut 5-7531	1.25
CAMBRIDGE, Ohio	Zanesville Municipal Airport	432-6759		JACKSON, Mich.	Reynolds Airport	STate 3-2791	1.00
CANTON, Ohio	Akron-Canton Airport	HY 9-5154	2.20	KALAMAZOO, Mich.	Municipal Airport	FLeside 9-2669	1.00
CHARLESTON, W. Va.	Kanawha County	DICKens 3-9418	1.10	KOKOMO, Ind.	Municipal Airport	GLadstone 7-5591	1.50
CHICAGO, Ill.	Midway (Ticketing only)	FINancial 6-9020		LAFAYETTE, Ind.	Purdue Univ. Airport	RLverside 3-1841	1.00
	O'Hare Int'l.	FINancial 6-9020	2.25	LIMA, Ohio	Allen County Airport	CApital 5-0075	2.00
	39 S. Wabash (TWA)	FINancial 6-9020		LOGANSPOBT, Ind.	Kokomo Municipal Airport	See Kokomo, Ind.	Taxi meter
	Conrad Hilton Hotel (TWA)	FINancial 6-9020		MANSFIELD, Ohio	Municipal Airport	LAfayette 4-7411	1.25
	120 S. LaSalle St. Bldg. (TWA)	FINancial 6-9020		MARIETTA, Ohio	Wood County Airport	DRake 5-7731	1.50
	360 N. Michigan Blvd. (TWA)	FINancial 6-9020		MARION, Ind.	Municipal Airport	ORleans 4-6585	Taxi meter
CINCINNATI, Ohio	Greater Cincinnati Airport	DUNbar 1-3900	1.50	MARTINSBURG, W. Va.	Martinsburg Airport	267-2901	1.75
	106 Dixie Terminal Bldg.	DUNbar 1-3900	1.50	MORGANTOWN, W. Va.	Municipal	LInden 2-3301	.85
CLARKSBURG, W. Va.	Benedum	Vlctor 2-3531	1.10	MUNCIE, Ind.	Johnson Field	ATias 8-3629	Taxi meter
CLEVELAND, Ohio	Municipal Airport	CLearwater 2-5050	1.35	PARKERSBURG, W. Va.	Wood County Airport	HUdson 5-5541	1.50
COLUMBUS, Ind.	Bakalar Air Force Base	372-8287	1.50	PERU, Ind.	Kokomo Municipal Airport	See Kokomo, Ind.	Taxi meter
COLUMBUS, Ohio	Port Columbus Airport	228-4564	1.50	PITTSBURGH, Pa.	Greater Pittsburgh Airport	SPaulding 1-4938	1.50
DANVILLE, Ill.	Vermilion County Airport	Hlckory 6-4727	1.50	PORTSMOUTH, Ohio	Scioto County Airport	EL 4-2511	Taxi meter
DAYTON, Ohio	Municipal Airport	222-8684	1.40	PORTSMOUTH, Ohio	Scioto County Airport	Minford, O. SPruce 9-3011	Taxi meter
DETROIT, Mich.	Willow Run Airport	965-0850	1.85				Taxi meter
	1-132 General Motors Bldg.	965-0850		RICHMOND, Ind.	Municipal Airport	4-1121	Taxi meter
ELKINS, W. Va.	Municipal	636-3220	.90	SOUTH BEND, Ind.	St. Joseph County Airport	CEntral 3-5181	1.00
ERIE, Pa.	Port Erie Airport	TEmpLe 8-2034	1.25	TERRE HAUTE, Ind.	Hulman Field	LIIncoln 6159	1.50
EVANSVILLE, Ind.	Dress Memorial	HArrison 3-7746	1.25	TOLEDO, Ohio	Toledo Express Airport	243-8211	.75
FAIRMONT, W. Va.	Benedum	366-4760	2.88	WARREN, Ohio	Youngstown Airport	856-5921	1.50
				WASHINGTON, D.C.	National	CRTerling 3-3020	1.35
				WHEELING, W. Va.	Wheeling-Ohio Co.	CRTerling 7-1717	.75
				YOUNGSTOWN, Ohio	Municipal Airport	545-2511	1.50
				ZANESVILLE, Ohio	Municipal Airport	GLadstone 2-7561	1.50

Ground fare based on airport limousine only and includes Federal Tax. Taxi fares slightly higher. All fares shown are to downtown area or specific hotels.

Chicago Helicopter Airways scheduled service between Loop, Winnetka, Gary and O'Hare and Midway Airports.

CALL TOLL-FREE NUMBERS IN THESE CITIES FOR RESERVATIONS ON LAKE CENTRAL FLIGHTS FROM NEARBY AIRPORTS

CITY	TELEPHONE	AIRPORT AT	CITY	TELEPHONE	AIRPORT AT
BENTON HARBOR, Mich.	ENterprise 7667	South Bend, Ind.	NILES, Michigan	ENterprise 7667	South Bend, Ind.
CHAMPAIGN, Ill.	ENterprise 3387	Danville, Ill.	ST. JOSEPH, Mich.	ENterprise 7667	South Bend, Ind.
ELKHART, Ind.	ENterprise 7667	South Bend, Ind.	SHARON, Pa.	ZENith 0174	Youngstown, Ohio
NEW CASTLE, Pa.	ZENith 0174	Youngstown, Ohio	SPRINGFIELD, Ohio	325-7741	Dayton, Ohio

CONDENSED SCHEDULES

CINCINNATI—INDIANAPOLIS—SOUTH BEND—GRAND RAPIDS

Flight Number	620	522	534	36	Flight Number	353	35	457	265
Exceptions	Ex Sa Su	Ex Sa Su	Ex Sa Su	Ex Sa	Exceptions	Ex Su	Ex Su	Ex Sa Su	Ex Sa
CINCINNATI	EST Lv	*	1 00	6 00	GRAND RAPIDS	EST Lv	6 20	1 00	5 25
INDIANAPOLIS	EST Ar	8 54	1 48	6 48	KALAMAZOO	EST Lv	6 51	1 31	5 56
INDIANAPOLIS	EST Lv	9 10	2 10	8 00	SOUTH BEND	EST Lv	7 25	1 59	6 30
KOKOMO/LOGANSPORT/PERU	CDT Ar	9 41	↓	↓	KOKOMO/LOGANSPORT/PERU	CDT Ar	↓	2 37	↓
SOUTH BEND	EST Ar	10 24	3 11	8 51	INDIANAPOLIS	EST Ar	8 14	3 11	7 29
KALAMAZOO	EST Ar	10 55	3 42	9 22	INDIANAPOLIS	EST Lv	7 30	↓	7 55
GRAND RAPIDS	EST Ar	11 24	4 11	9 52	CINCINNATI	EST Ar	8 16	↓	8 41

* From Columbus, O. & Dayton Note 1: Originates Indianapolis Sunday

CHARLESTON/CINCINNATI/COLUMBUS TO WASHINGTON/BALTIMORE

Flight Number	541	661	475	557	Flight Number	422	474	467	418
Exceptions	Ex Su	Ex Su	Ex Sa	Ex Sa	Exceptions	Ex Su	Ex Su	Ex Su	Ex Sa
Additional Stops	1	2	1	1	Additional Stops	2	1	2	1
CHARLESTON, W. VA.	EST Lv		3 50		BALTIMORE	EST Lv	8 00	10 45	1 00
CINCINNATI	EST Lv	7 40	↓	4 10	WASHINGTON, D.C.	EST Lv	8 55	11 25	1 45
PARKERSBURG/MARIETTA	EST Lv	9 15	↓	5 50	WHEELING	EST Lv	↓	↓	3 49
CLARKSBURG/FAIRMONT, W. VA.	EST Lv	10 00	↓	6 30	COLUMBUS, O.	EST Ar	↓	↓	4 54
MARTINSBURG	EST Lv	10 56	↓	6 12	MARTINSBURG	EST Ar	↓	12 02	6 33
COLUMBUS, O.	EST Lv	↓	11 05	↓	CLARKSBURG/FAIRMONT, W. VA.	EST Ar	10 15	1 24	7 36
WHEELING	EST Lv	↓	12 20	↓	PARKERSBURG/MARIETTA	EST Ar	10 58	↓	8 18
WASHINGTON, D.C.	EST Ar	11 29	2 04	7 40	CINCINNATI	EST Ar	12 35	↓	9 55
BALTIMORE	EST Ar	12 01	2 41	8 21	CHARLESTON, W. VA.	EST Ar	↓	2 15	↓

Note: Flights arrive Washington & Cincinnati 10-20 minutes earlier than indicated departure times.

CINCINNATI/INDIANAPOLIS/DAYTON/COLUMBUS TO DETROIT

Flight Number	51	521	53	525	55	57	Flight Number	52	550	54	518	56	58
Exceptions	Ex Su	Ex Sa	Ex Sa	Ex Sa	Ex Sa	Ex Sa	Exceptions	Ex Su	Ex Su	Ex Su	Ex Sa	Ex Sa	Ex Sa
Additional Stops							Additional Stops						
CINCINNATI	EST Lv	7 05	8 30	4 15	5 05	8 00	DETROIT	EST Lv	7 55	9 30	11 45	2 10	5 05
INDIANAPOLIS	EST Lv	↓	↓	2 20	↓	↓	TOLEDO	EST Lv	8 28	↓	12 18	2 47	7 48
DAYTON	EST Lv	7 44	9 27	3 13	↓	↓	FINDLAY	EST Lv	↓	↓	3 14	↓	↓
COLUMBUS, O.	EST Lv	8 25	↓	5 20	↓	↓	LIMA	EST Lv	↓	↓	3 40	↓	↓
LIMA	EST Lv	10 05	↓	↓	↓	↓	COLUMBUS, O.	EST Ar	9 13	↓	↓	↓	8 33
FINDLAY	EST Lv	↓	↓	↓	↓	↓	DAYTON	EST Ar	↓	10 35	1 02	4 11	6 01
TOLEDO	EST Lv	9 18	10 55	4 06	6 42	9 58	INDIANAPOLIS	EST Ar	↓	↓	1 54	↓	↓
DETROIT	EST Ar	9 42	11 21	4 30	6 29	6 42	CINCINNATI	EST Ar	10 17	11 18	4 50	6 38	9 47

L—Departure

INDIANAPOLIS—DAYTON—COLUMBUS—AKRON—YOUNGSTOWN—BUFFALO

Flight Number	35	535	53	37	467	569	Flight Number	620	30	54	699	36	836
Exceptions	Sa Ex Su	Sa Only	Ex Sa	Ex Sa	Ex Sa	Ex Sa	Exceptions	Ex Sa	Ex Su	Ex Su	Ex Sa	Ex Sa	Sa Only
Additional Stops							Additional Stops						
INDIANAPOLIS	EST Lv	8 30	8 30	2 20	4 00	8 00	BUFFALO	EST Lv	7 00	from	3 25	3 25	
DAYTON	EST Lv	9 20	9 25	3 03	4 55	8 55	ERIE	EST Lv	7 45	Detroit	4 10	4 14	
COLUMBUS	EST Lv	10 10	10 10	5 40	5 15	9 30	YOUNGSTOWN	EST Lv	8 20	Toledo	4 45	4 51	
AKRON	EST Lv	10 45	11 00	6 30	6 05		AKRON	EST Lv	8 50	Toledo	3 00	5 15	5 20
YOUNGSTOWN	EST Lv	11 20	11 30	7 00			COLUMBUS	EST Ar	7 15L	9 26	3 44	5 51	6 04
ERIE	EST Ar	11 45	11 59	7 25			DAYTON	EST Ar	7 54	10 10	1 10L	6 35	6 59
BUFFALO	EST Ar	12 30	12 45	8 10			INDIANAPOLIS	EST Ar	8 54	11 04	1 54	7 29	7 59

COLUMBUS—DETROIT COLUMBUS—CLEVELAND COLUMBUS—AKRON/CANTON

Flight Number	663	51	35	535	677	467	525	37	Flight Number	30	52	661	699	36	836	58	768
Exceptions	Ex Sa Su	Ex Sa Su	Ex Sa Su	Sa Only	Ex Sa	Ex Sa	Ex Sa	Ex Sa	Exceptions	Ex Su	Ex Sa Su	Ex Sa Su	Ex Sa	Ex Sa	Sa Only	Ex Sa	Ex Sa
COLUMBUS, O.	EST Lv	8 00	8 25	10 00	10 10	4 15	5 15	5 20	DETROIT	EST Lv	7 55	↓	↓	7 15	↓	↓	↓
MANSFIELD	EST Lv	8 36	↓	↓	↓	4 51	↓	↓	TOLEDO	EST Lv	8 28	↓	↓	7 48	↓	↓	↓
AKRON/CANTON	EST Ar	↓	↓	10 38	10 56	↓	↓	↓	CLEVELAND	EST Lv	↓	9 45	2 30	↓	↓	↓	7 50
CLEVELAND	EST Ar	9 05	↓	↓	↓	5 20	6 29	↓	AKRON/CANTON	EST Lv	8 50	↓	3 00	5 15	5 20	↓	↓
TOLEDO	EST Lv	9 18	↓	↓	↓	↓	↓	↓	MANSFIELD	EST Lv	↓	10 18	↓	↓	↓	↓	8 23
DETROIT	EST Ar	9 42	↓	↓	↓	↓	↓	↓	COLUMBUS, O.	EST Ar	9 26	9 13	10 48	3 44	5 51	6 04	8 33

ONE WAY PASSENGER FARES

BETWEEN	AKRON	Baltimore	Bloomington, Ind.	Buffalo	Charleston, W. Va.	Chicago	Cincinnati	Clarksville	Cleveland	Columbus, Ind.	Columbus, Ohio	Danville, Ill.	Dayton	Detroit	Elkins	Erle	Evansville	Findlay	Grand Rapids	Indianapolis	
BALTIMORE, Md.	24.55																				
BLOOMINGTON, Ind.	24.90	40.90																			
BUFFALO, N. Y.	17.15	27.20	38.70																		
CHARLESTON, W. Va.	21.90	23.50	33.80	30.45																	
CHICAGO, Illinois	32.85	43.70	17.35	45.30	44.10																
CINCINNATI, Ohio	18.60	34.00	10.65	31.70	26.75	21.50															
CLARKSBURG, W. Va.	18.40	17.15	27.10	10.15	38.15	20.20															
CLEVELAND, Ohio	6.00	25.00	26.20	16.35	22.95	30.35	18.60	19.40													
COLUMBUS, Ind.	22.50	38.30	6.00	36.05	31.40	19.90	8.00	24.80	23.55												
COLUMBUS, Ohio	10.25	27.35	18.40	24.00	22.40	24.60	11.90	17.15	11.00	15.75											
DANVILLE, Ill.	29.95	47.50	9.85	41.95	40.55	10.85	17.05	33.90	30.90	12.50	23.15										
DAYTON, Ohio	14.80	30.90	13.85	27.85	25.55	19.75	7.10	22.00	14.80	12.30	8.05	18.30									
DETROIT, Mich.	12.60	32.10	24.40	25.30	30.05	27.85	19.75	26.25	10.55	23.15	15.35	28.80	16.05								
ELKINS, W. Va.	20.85	15.65	29.40	27.55	10.15	40.05	22.25	5.70	21.80	27.10	19.60	36.30	24.10	28.95							
ERIE, Pa.	10.75	25.10	32.30	9.70	22.95	38.80	25.30	18.75	11.70	29.60	17.45	37.10	22.00	18.85	21.05						
EVANSVILLE, Ind.	29.40	46.60	12.90	43.00	38.30	21.80	14.90	31.70	31.40	15.65	22.70	13.65	19.20	31.40	34.10	36.65					
FINDLAY, Ohio	15.65	38.90	19.30	27.85	31.30	22.70	13.95	27.85	12.90	18.50	14.25	23.85	9.65	9.20	28.95	21.35	25.55				
GRAND RAPIDS, Mich.	22.10	44.25	22.50	30.50	37.70	26.00	24.80	34.45	19.40	25.10	20.60	27.10	20.50	14.40	36.85	27.85	29.95	15.00			
INDIANAPOLIS, Ind.	21.00	39.75	6.35	34.05															19.40	22.10	
JACKSON, Mich.	16.95	40.25	25.90	28.15															8.40	16.35	
KALAMAZOO, Mich.	25.20	48.80	19.50	36.20															6.45	16.35	
KOKOMO, Ind.	22.60	43.00	10.05	35.25															15.55	7.10	
LAFAYETTE, Ind.	25.75	43.70	10.40	38.40															18.85	7.40	
LIMA, Ohio	15.65	34.95	17.05	28.30															16.45	13.95	
MANSFIELD, Ohio	9.65	30.70	22.60	23.55															18.20	19.70	
MARION, Ind.	21.15	41.60	11.45	33.80															17.05	8.50	
MARTINSBURG, W. Va.	23.55	9.75	35.75	30.25															32.95	34.75	
MORGANTOWN, W. Va.	16.35	16.55	29.05	23.15															39.75	34.75	
MUNCIE, Ind.	22.70	40.05	13.10	35.35															27.55	10.05	
PARKERSBURG, W. Va.	22.85	23.50	23.05	27.75	32.80	10.70	7.10	20.40	19.90	14.20	11.00	13.70	11.00	28.85	28.30	28.30	20.85	12.60	18.75	10.05	
PITTSBURGH, Pa.	11.20	16.55	28.75	18.25	15.45	33.55	14.80	22.70	23.85	20.30	19.60	19.60	29.30	10.05	22.10	27.30	26.30	36.60	22.00		
PORTSMOUTH, Ohio	24.25																				