




effective January 2, 1963

LAKE CENTRAL

A I R L I N E S



effective January 2, 1963

LAKE CENTRAL

A I R L I N E S

LAKE CENTRAL AIRLINES

GENERAL INFORMATION

RESERVATIONS-TICKET PURCHASE TIME LIMITS: All seats are reserved. Reservations are tentative until tickets are purchased. Tickets must be purchased at or before the time agreed upon when your reservation is confirmed, or all reservations will be cancelled. Please make Reservations well in advance through the nearest office listed inside folder, or through your Travel Agent. If your plans change, please cancel your reservations immediately.

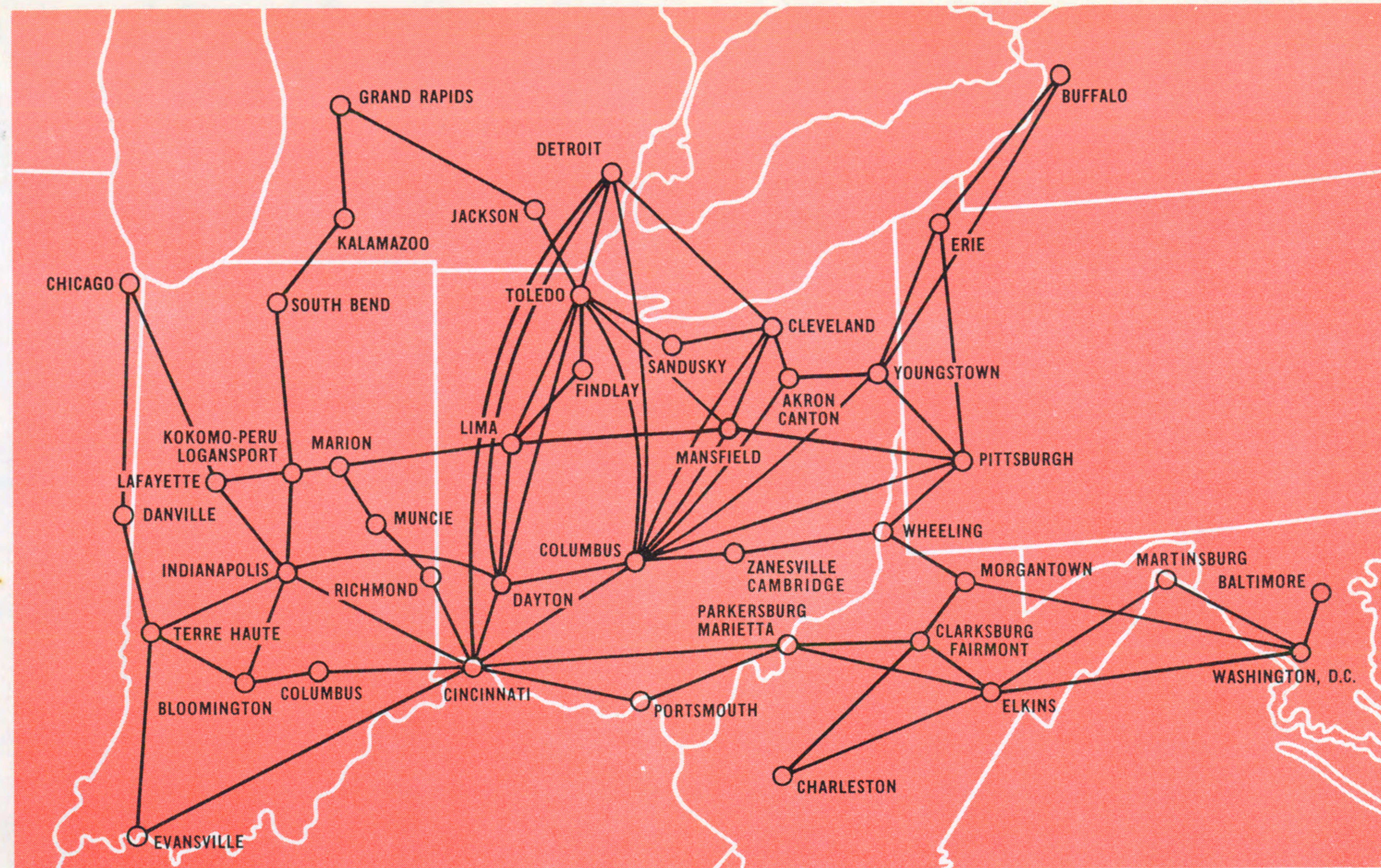
AIRPORT MINIMUM CHECK-IN TIME LIMITS

ALL of a local passenger's reservations will be cancelled, REGARDLESS OF TICKET STATUS, unless he checks in for a reserved flight at least (9) minutes prior to flight departure time. **CHECK IN EARLY. PLEASE HELP US TO KEEP YOUR FLIGHT ON SCHEDULE.**

BAGGAGE: Forty (40) pounds of baggage is carried free. Baggage in excess of this amount, including parcels, briefcases, portable typewriters and cameras will be charged for at published excess rates. Unless extra value is declared and charges are paid before departure, the company's liability for baggage is limited to \$100.00 per passenger or the actual value of the baggage, whichever is less.

CHILDREN: One child, under 2 and not occupying a seat, will be carried free for each passenger over 12 who pays the full adult fare. No child under 5 may travel alone, but children between 5 and 12 may travel unaccompanied upon payment of the full adult fare. Children under 12 when accompanied by a passenger over 12, may travel at half fare.

SCHEDULES: Schedules shown are expected arrivals and departures, subject to change without notice. Schedules and connections are not guaranteed.



TICKET OFFICES

CITY	OFFICE	TELEPHONE	GROUND FARE	CITY	OFFICE	TELEPHONE	GROUND FARE
AKRON, Ohio	Akron-Canton Airport	253-8792	\$2.20	FINDLAY, Ohio	Ohio Oil Airport	422-7313	Taxi meter
BALTIMORE, Md.	Friendship Int'l.	685-3441	1.35	GRAND RAPIDS, Mich.	Kent County Airport	CHerry 1-4477	1.50
BLOOMINGTON, Ind.	Municipal Airport	VAlley 5-5451	Taxi Meter	INDIANAPOLIS, Ind.	Weir Cook Airport	WAlnut 5-7531	1.25
BUFFALO, N. Y.	Greater Buffalo Airport	NF 3-8282	1.50		Claypool Hotel	WAlnut 5-7531	1.25
CAMBRIDGE, Ohio	Zanesville Municipal Airport	432-6759		JACKSON, Mich.	Reynolds Airport	STate 3-2791	1.00
CANTON, Ohio	Akron-Canton Airport	HY 9-5154	2.20	KALAMAZOO, Mich.	Municipal Airport	FLadstone 9-2669	1.00
CHARLESTON, W. Va.	Kanawha County	Dlckens 3-9418	1.10	KOKOMO, Ind.	Municipal Airport	GLadstone 7-5591	1.50
CHICAGO, Ill.	Midway (Ticketing only)	Financial 6-9020		LAFAYETTE, Ind.	Purdue Univ. Airport	RIverside 3-1841	1.00
	O'Hare Int'l.	Financial 6-9020	2.25	LIMA, Ohio	Allen County Airport	CApital 5-0075	2.00
	39 S. Wabash (TWA)	Financial 6-9020		LOGANSPORT, Ind.	Kokomo Municipal Airport	See Kokomo, Ind.	Taxi meter
	Conrad Hilton Hotel (TWA)	Financial 6-9020		MANSFIELD, Ohio	Municipal Airport	LAfayette 4-7411	1.25
	120 S. LaSalle St. Bldg. (TWA)	Financial 6-9020		MARIETTA, Ohio	Wood County Airport	DRake 5-7731	1.50
	360 N. Michigan Blvd. (TWA)	Financial 6-9020		MARION, Ind.	Municipal Airport	ORleans 4-6585	Taxi meter
CINCINNATI, Ohio	Greater Cincinnati Airport	DUnbar 1-3900	1.50	MARTINSBURG, W. Va.	Martinsburg Airport	267-2901	1.75
				MORGANTOWN, W. Va.	Municipal	LInden 2-3301	.85
CLARKSBURG, W. Va.	Benedum	Vlctor 2-3531	1.10	PARKERSBURG, W. Va.	Johnson Field	ATlas 8-3629	Taxi meter
CLEVELAND, Ohio	Municipal Airport	CLearwater 2-5050	1.35	PERU, Ind.	Wood County Airport	HUdson 5-5541	1.50
COLUMBUS, Ind.	Bakalar Air Force Base	372-8287	1.50	PITTSBURGH, Pa.	Kokomo Municipal Airport	See Kokomo, Ind.	Taxi meter
COLUMBUS, Ohio	Port Columbus Airport	228-4564	1.50	PORTSMOUTH, Ohio	Greater Pittsburgh Airport	SPaulding 1-4938	1.50
DANVILLE, Ill.	Vermilion County Airport	Hlckory 6-4727	1.50	PORTSMOUTH, Ohio	Scioto County Airport	EL 4-2511	Taxi meter
DAYTON, Ohio	Municipal Airport	222-8684	1.40	PORTSMOUTH, Ohio	Scioto County Airport	Minford, O. SPRuce 9-3011	Taxi meter
DETROIT, Mich.	Willow Run Airport	965-0850	1.85				Taxi meter
	1-132 General Motors Bldg.	965-0850		RICHMOND, Ind.	Municipal Airport	4-1121	Taxi meter
ELKINS, W. Va.	Municipal	636-3220	.90	SOUTH BEND, Ind.	St. Joseph County Airport	CEntral 3-5181	1.00
ERIE, Pa.	Port Erie Airport	TEmple 8-2034	1.25	TERRE HAUTE, Ind.	Hulman Field	LIIncoln 6159	1.50
EVANSVILLE, Ind.	Dress Memorial	HArrison 3-7746	1.25	TOLEDO, Ohio	Toledo Express Airport	243-8211	1.75
FAIRMONT, W. Va.	Benedum	366-4760	2.88	WARREN, Ohio	Youngstown Airport	856-5921	1.50
				WASHINGTON, D.C.	National	SPaulding 3-3020	1.35
				WHEELING, W. Va.	Wheeling-Ohio Co.	ORestview 7-1717	1.75
				YOUNGSTOWN, Ohio	Municipal Airport	545-2511	1.50
				ZANESVILLE, Ohio	Municipal Airport	GLadstone 2-7561	1.50

Ground fare based on airport limousine only and includes Federal Tax. Taxi fares slightly higher. All fares shown are to downtown area or specific hotels.

Chicago Helicopter Airways scheduled service between Loop, Winnetka, Gary and O'Hare and Midway Airports.

CALL TOLL-FREE NUMBERS IN THESE CITIES FOR RESERVATIONS ON LAKE CENTRAL FLIGHTS FROM NEARBY AIRPORTS

CITY	TELEPHONE	AIRPORT AT	CITY	TELEPHONE	AIRPORT AT
BENTON HARBOR, Mich.	ENterprise 7667	South Bend, Ind.	NILES, Michigan	ENterprise 7667	South Bend, Ind.
CHAMPAIGN, Ill.	ENterprise 3387	Danville, Ill.	ST. JOSEPH, Mich.	ENterprise 7667	South Bend, Ind.
ELKHART, Ind.	ENterprise 7667	South Bend, Ind.	SHARON, Pa.	ZEenth 0174	Youngstown, Ohio
NEW CASTLE, Pa.	ZEenth 0174	Youngstown, Ohio	SPRINGFIELD, Ohio	325-7741	Dayton, Ohio

Handwritten notes and calculations:

350
720
726
1452
726
8712

COMPLETE EASTBOUND SYSTEM SCHEDULE

Table showing flight schedules for the left page. Columns include flight numbers (e.g., 353, 691, 811, 663, 541, 51, 703, 535, 35, 537, 521, 153, 503, 661, 705, 115, 281, 457, 593, 53) and cities (e.g., Chicago, Lafayette, Danville, Terre Haute, Evansville, Grand Rapids, Kalamazoo, South Bend, Kokomo, Indianapolis, Cincinnati, Dayton, Columbus, Cleveland, Detroit, Pittsburgh, Youngstown, ERI, Buffalo, Washington, Baltimore). It includes equipment notes and local time exceptions.

All times shown are local times. -24-26 passenger Douglas DC-3 equipment. -44 passenger radar Convair 340 equipment. AM-Light Face. PM-Dark Face. Where departure only is shown arrival time of DC-3 equipment is approximately four minutes earlier-eight minutes for Convoirs. Lake Central approved on-line minimum connecting time is 5 minutes. N-Daylight operation only.

For Explanation of abbreviations and reference marks used, but unexplained, see Page 1.

COMPLETE EASTBOUND SYSTEM SCHEDULE

Table showing flight schedules for the right page. Columns include flight numbers (e.g., 557, 133, 677, 699, 467, 525, 37, 475, 791, 707, 107, 265, 569, 135, 155, 155, 774, 137, 57, 139) and cities (e.g., Chicago, Lafayette, Danville, Terre Haute, Evansville, Grand Rapids, Kalamazoo, South Bend, Kokomo, Indianapolis, Cincinnati, Dayton, Columbus, Cleveland, Detroit, Pittsburgh, Youngstown, ERI, Buffalo, Washington, Baltimore). It includes equipment notes and local time exceptions.

All times shown are local times. -24-26 passenger Douglas DC-3 equipment. -44 passenger radar Convair 340 equipment. AM-Light Face. PM-Dark Face. Where departure only is shown arrival time of DC-3 equipment is approximately four minutes earlier-eight minutes for Convoirs. Lake Central approved on-line minimum connecting time is 5 minutes. N-Daylight operation only.

For Explanation of abbreviations and reference marks used, but unexplained, see Page 1.

All times shown are local times. (CDT)-Central Daylight Time. (CST)-Central Standard Time. (EDT)-Eastern Daylight Time. (EST)-Eastern Standard Time. AM-Light Face. PM-Dark Face. #--City observes Daylight Saving Time. N-Daylight Operation Only. -Radar-Equipped Convair 340. -24-26 Passenger Douglas DC-3. -Served through Akron-Canton Airport. -Served through Clarksville, Benedit Municipal Airport. -Served through Zanesville Municipal Airport. -Served through Kokomo Municipal Airport. -Served through Parkersburg, Wood County Airport. -Service suspended indefinitely account airport facilities. Where departure time only is shown, arrival time of DC-3 equipment is approximately 4 minutes earlier-8 minutes for Convoirs. S-Snacks served to all passengers.

Increased Service: Akron • Canton • Cleveland • Detroit

CONDENSED SCHEDULES

CINCINNATI-INDIANAPOLIS-SOUTH BEND-GRAND RAPIDS

Table with flight numbers, exceptions, and schedules for Cincinnati-Indianapolis-South Bend-Grand Rapids routes.

* From Columbus, O. & Dayton Note 1: Originates Indianapolis Sunday

CHARLESTON/CINCINNATI/COLUMBUS TO WASHINGTON/BALTIMORE

Table with flight numbers, exceptions, and schedules for Charleston/Cincinnati/Columbus to Washington/Baltimore routes.

Note: Flights arrive Washington & Cincinnati 10-20 minutes earlier than indicated departure times.

CINCINNATI/INDIANAPOLIS/DAYTON/COLUMBUS TO DETROIT

Table with flight numbers, exceptions, and schedules for Cincinnati/Indianapolis/Dayton/Columbus to Detroit routes.

INDIANAPOLIS-DAYTON-COLUMBUS-AKRON-YOUNGSTOWN-BUFFALO

Table with flight numbers, exceptions, and schedules for Indianapolis-Dayton-Columbus-Akron-Youngstown-Buffalo routes.

L-Departure

COLUMBUS-DETROIT COLUMBUS-CLEVELAND COLUMBUS-AKRON/CANTON

Table with flight numbers, exceptions, and schedules for Columbus-Detroit, Columbus-Cleveland, and Columbus-Akron/Canton routes.

ONE WAY PASSENGER FARES

Large table of one-way passenger fares between various cities including Akron, Baltimore, Bloomington, Buffalo, Charleston, Chicago, Cincinnati, etc.

FARES CHANGED NOV. 1 SEE AGENT

Because fare changes may not coincide with schedule changes all fares should be considered approximate. See notes below

Table of one-way passenger fares between cities like Jackson, Kalamazoo, Kokomo, Lafayette, Lima, Mansfield, Marion, etc.

ROUND TRIP FARES ARE TWICE THE ONE WAY FARES

Several levels of fares are published between many cities. Above fares are via most direct routings and for information only. All fares subject to 5% Federal Transportation Tax.

LAKE CENTRAL CHARTER SERVICE!

Air conditioned, fully pressurized, radar-equipped Convairs provide fast, convenient transportation for your group. Lake Central Convairs accommodate up to 44 passengers and have a cruising speed of 270 mph.

